

Bord na Móna

Clynan Bog

Cutaway Bog Decommissioning and Rehabilitation Plan 2023

This document seeks to address the requirements of Condition 10.2 of IPC License Ref: P0504-01:

“The licensee shall prepare, to the satisfaction of the Agency, a fully detailed and costed plan for permanent rehabilitation of the cutaway boglands within the licensed area.”

This licence condition requires Bord na Móna agree with the EPA the measures that will provide for rehabilitation, i.e. stabilisation of Clynan Bog upon cessation of peat production and compliments the licence requirement to decommission the site.

Rehabilitation generally comprises site stabilisation with natural colonisation with or without targeted management.

Industrial peat production has now fully ceased at Clynan Bog.

In addition, to preparing this document to comply with Condition 10 of IPC Licence Ref. P0504-01, due regard was also given to the Peatlands Climate Action Scheme (PCAS) announced by the Minister. This Scheme will see the Minister support, via the Climate Action Fund and Ireland’s National Recovery and Resilience Plan, Bord na Móna in developing a package of measures, ‘the Scheme’, for enhanced decommissioning, rehabilitation and restoration of cutaway peatlands referred to as, the Peatlands Climate Action Scheme’. However, only the additional costs associated with the additional and enhanced rehabilitation, i.e., measures which go beyond the existing standard mandatory decommissioning and rehabilitation requirements arising from Condition 10 will be eligible for support. The additional costs of the Scheme will be supported by Government through the Climate Action Fund and Ireland’s National Recovery and Resilience Plan, administered by the Department of Environment, Climate and Communications (DECC), while the National Parks and Wildlife Service (NPWS) will act as the Scheme regulator.

While this document outlines the enhanced rehabilitation measures planned for the Clynan Bog, activities which goes beyond that required by Condition 10 in the Licence, rehabilitation necessary to comply with the ‘standard’ requirement of Condition 10 (in the absence of the Scheme) is also included, to estimate costs. The inclusion of the ‘standard’ rehabilitation together with the enhanced rehabilitation in this document allows the Scheme Regulator to distinguish and objectively determine the specific activities (and their associated costs) eligible for support under the Scheme.

Bord na Móna have defined the key rehabilitation outcome at Clynan Bog as environmental stabilisation, re-wetting and setting the bog on a trajectory towards development of naturally functioning peatland and wetland habitats.

Any consideration of any other future after-uses for Clynan Bog will be conducted in adherence to the relevant planning guidelines and consultation with relevant authorities and will be considered within the framework of this rehabilitation plan.

Document Control Sheet						
Document Name:	Clynan Bog Decommissioning and Rehabilitation Plan 2022					
Document File Path:	Q:\Ecology Team\EPA draft rehab plans 2017 word docs\Mounddillon ref.504 (Mostrim)\Clynan					
Document Status:	Final					
This document comprises:	DCS	TOC	Text (Body)	References	Maps	No. of Appendices
	1	2	41	5	0	12
Rev.	1.0	Author(s):		Checked By:		Approved By:
	Name(s):	JOS		CC		
	Date:	25/02/2022		16/03/23		
Rev.	1.1	Author(s):		Checked By:		Approved By:
	Name(s):	LC		JOS		CC
	Date:	31/03/2023		14/03/23		17/04/23
Rev.	1.2	Author(s):		Checked By:		Approved By:
	Name(s):	JOS		CC		MMC
	Date:	03/07/2023		07/07/23		07/07/23

Note: This finalised version of the Rehabilitation Plan has been updated to take account that several planning actions listed in Section 8.1 have been completed and have been incorporated into the plan. This includes an Appropriate Assessment of the rehabilitation plan. See Derryshannoge Decommissioning and Rehabilitation Plan – Addendum 1 for more details.

Table of Contents

NON-TECHNICAL SUMMARY	1
1. INTRODUCTION	3
1.1 Constraints and Limitations.....	4
2. Methodology	6
2.1 Desk Study	6
2.2 Consultation	8
2.3 Field Surveys.....	8
3. Site Description.....	9
3.1 Status and Situation.....	9
3.1.1 Site history	9
3.1.2 <i>Current land-use</i>	9
3.1.3 Socio-Economic conditions.....	9
3.2 Geology and Peat Depths	10
3.2.2 Peat type and depths.....	10
3.3 Key Biodiversity Features of Interest.....	10
3.3.1 Current habitats.....	11
3.3.2 Species of conservation interest	15
3.3.3 Invasive species	15
3.4 Statutory Nature Conservation Designations.....	15
3.4.1 Other Nature Conservation Designations	16
3.5 Hydrology and Hydrogeology	16
3.6 Emissions to surface-water and watercourses.....	17
3.7 Fugitive Emissions to air	20
3.8 Carbon emissions.....	20
3.9 Current ecological rating	21
4. Consultation	22
4.1 Consultation to date	22
4.2 Issues raised by Consultees	22
4.2.1 Assessments of rehabilitation	22
4.2.2 Restoration scope.....	23
4.2.3 Monitoring.....	23
4.2.4 Flooding and drainage	23

4.2.5	Future management	23
4.2.6	Other issues	23
4.3	Bord na Móna response to issues raised during consultation	24
4.3.1	Consultation.....	24
4.3.2	Assessments of rehabilitation	24
4.3.3	Restoration scope.....	24
4.3.4	Monitoring.....	25
4.3.5	Flooding, drainage or other impacts on adjacent land.	25
4.3.6	Amenity	25
4.3.7	Water quality.....	25
4.3.8	Future management.....	25
4.3.9	Other issues	26
4.3.10	Concluding statement	26
5.	Rehabilitation Goals and Outcomes.....	27
6.	Scope of Rehabilitation.....	29
6.1	Key constraints	29
6.2	Key Assumptions	30
6.3	Key Exclusions.....	31
7.	Criteria for successful rehabilitation	32
7.1.	Criteria for successful rehabilitation to meet EPA IPC licence conditions:	32
7.2.	Critical success factors needed to achieve successful rehabilitation as outlined in the plan.....	36
8.	Rehabilitation Actions and Time Frame	38
8.1	Short-term planning actions (0-1 years).....	39
8.2	Short-term practical actions (0-2 years).....	40
8.3	Long-term (>3 years)	40
8.5	Budget and costing	41
9.	Aftercare and Maintenance.....	42
9.1	Programme for monitoring, aftercare and maintenance.....	42
9.2	Rehabilitation plan validation and licence surrender – report as required under condition 10.4	44
10.	References.....	45
	Clynan Decommissioning and Rehabilitation Plan - Addendum 1	50
	Appendix I: A standard peatland rehabilitation Plan to meet conditions of the IPC Licence	51
	APPENDIX II: Bog Group Context.....	54
	APPENDIX III: Ecological Survey Report.....	60

APPENDIX IV. Environmental Control Measures to be applied to bog rehabilitation.....	65
APPENDIX V. Biosecurity.....	66
Appendix VI. Policy and Regulatory Framework	67
APPENDIX VII. Decommissioning.....	75
APPENDIX VIII. Glossary.....	78
APPENDIX IX. Extractive Waste Management Plan.....	80
APPENDIX X. Mitigation Measures for the Application of Fertiliser.....	84
APPENDIX XI. Consultation Summaries	85
APPENDIX XII. Archaeology	95
APPENDIX XIII. Initial water quality Data from Clynan bog.....	98

NON-TECHNICAL SUMMARY

- Bord na Móna is planning to rehabilitate Clynan Bog, located 6km east of Ballymahon in Co. Longford.
- Industrial peat harvesting is now finished at Clynan Bog.
- This is happening as Bord na Móna are obliged to carry out peatland rehabilitation via an IPC License issued by the Environmental Protection Agency. In addition, the Government has agreed to support peatland rehabilitation via the establishment of the Peatland Climate Action Scheme (PCAS). This is funded via the government and by Bord na Móna.
- The key objective of peatland rehabilitation is environmental stabilisation. This means the establishment of habitats and vegetation back onto bare peat, and minimising impacts to downstream waterbodies. Clynan bog was drained in the past to allow peat production. Better results for water quality improvements, climate action, the reduction of carbon emissions and biodiversity are achieved when the remaining peat is re-wetted. This means drain-blocking and other measures to raise water levels to the surface of the bog and to encourage the natural colonisation of vegetation.
- The key objective is to **restore** Clynan raised bog and to encourage active raised bog development (peat-forming habitat). In addition, rehabilitation measures, including intensive drain blocking and the construction of berms will be implemented on areas subject to sod moss production and on cutover areas around the margins.
- In general, soggy ground conditions are preferred. This means the remaining peat is wet and that plants that prefer wetter conditions, like Bog Cotton and *Sphagnum* moss will thrive.
- Re-wetting peat is also better for climate action. This reduces carbon emissions as re-wetting the remaining peat reduces carbon losses such as the production of Carbon Dioxide, the main Greenhouse Gas. The site is expected to still be a reduced carbon source for some time, but eventually the carbon sink function can re-establish as peat-forming conditions are restored. This will take some time.
- The development of a range of habitats in Clynan Bog will support biodiversity including plants, insects, birds and mammals. This includes some species that are rare and protected in the wider landscape. It will increase the national area of native woodland. Many wetland and peatland habitats in the wider landscape have been reclaimed for agriculture and other uses and peatland restoration is an opportunity to improve formerly degraded sites.
- Clynan Bog was ditched, drained and developed for industrial peat production in the 1980s. Parts of the western section have been re-ditched in the past few years and there has been recent intensification around the margins where sod-peat has been harvested in the past. The majority of the eastern section has been in production for commercial sod-peat.
- Ditching and production at this site has had a significant impact on the quality of the habitat and the remaining raised bog is now quite degraded and drying-out.
- Measures proposed for Clynan Bog include internal drain blocking on both the drained raised bog and on areas subject to peat extraction, along with other measures around the margins. These measures are required to raise water levels to the surface of the peat, creating more favourable conditions for raised bog restoration and rehabilitation.
- Bord na Móna plan to carry out this work in 2023.
- These rehabilitation measures will be planned by a team consisting of ecologists, hydrologists and engineers. It is a principle of Bord na Móna rehabilitation planning that no actions will be taken that would negatively impact on adjacent land. No external boundary drains will be blocked. Water will still leave the site via the existing outlets.

- This is a peatland rehabilitation plan. This plan does not consider future after-use or development.
- Peatland rehabilitation of the Bord na Móna bogs will bring a range of benefits to the local community via improvements to the local landscape and is also important for supporting national policies and strategies in relation to reduction of carbon emissions from these peatlands, supporting biodiversity and improvements to water quality.

1. INTRODUCTION

Bord na Móna operates under an IPC Licence issued and administered by the EPA to extract peat within the Mountdillon bog group (Ref. P0504-01). As part of Condition 10.2 of this licence, a rehabilitation plan must be prepared for permanent rehabilitation of the boglands within the licensed area. Clynan bog is part of the Mountdillon Bog Group (see Appendix II for details of the bog areas within the Mountdillon Bog Group). Clynan Bog is located on the border of counties Westmeath and Longford.

This document seeks to address the requirements of Condition 10.2 of IPC Licence Ref. P0504-01:

“The licensee shall prepare, to the satisfaction of the Agency, a fully detailed and costed plan for permanent rehabilitation of the cutaway boglands within the licensed area.”

This plan is a specific rehabilitation plan for the bog and outlines:

- Description of site management and status;
- Main issues and approaches to rehabilitation;
- Consultation to date with interested parties;
- Interaction with other policy and legislative frameworks (Appendix VI);
- The planned rehabilitation goals and outcomes;
- The scope of the rehabilitation plan;
- Criteria which define the successful rehabilitation and key targets to validate rehabilitation;
- Proposed rehabilitation actions;
- Proposed timeframe to implement these actions;
- Budget and Costings; and
- Associated aftercare, maintenance and monitoring.

Note: This plan should be read in conjunction with the accompanying Map book. It is proposed by Government that Bord na Móna carry out a peatlands Enhanced Decommissioning, Rehabilitation and Restoration Scheme on its peatlands. Note this proposal is also known colloquially as the ‘Peatlands Climate Action Scheme’ (PCAS). The additional costs of the Scheme will be supported by Government through the Climate Action Fund and Ireland’s National Recovery and Resilience Plan, administered by the Department of Environment, Climate and Communications (DECC), while the National Parks and Wildlife Service (NPWS) will act as the Scheme regulator. Bord na Móna have identified a footprint of 33,000 ha as peatlands suitable for this scheme. This Scheme will significantly go beyond what is required to meet rehabilitation and decommissioning obligations (Appendix VII & IX) under existing EPA IPC licence conditions. Improvements supported by the Scheme will ensure that environmental stabilisation is achieved (meaning IPC obligations are met), and importantly, significant additional benefits, particularly relating to climate action and other ecosystem services, will also be delivered.

Only the costs associated with the additional, enhanced and accelerated rehabilitation, i.e. those measures which go beyond the existing decommissioning and rehabilitation requirements arising from Condition 10, will be eligible for support under the Scheme. Bord na Móna announced the complete cessation of industrial peat production across its estate in January 2021.

It is expected that the PCAS will have benefits accruing from biodiversity provision, water quality and storage attenuation as well as increased carbon storage, reduced carbon emissions and acceleration towards carbon sequestration. The Scheme will also facilitate monitoring of carbon fluxes (Greenhouse Gases and fluvial carbon) in selected areas (in addition to other established Research programmes), to monitor changes in where the interventions will accelerate the trajectory towards a naturally functioning peatland ecosystem.

It is envisaged that the PCAS will support activities, interventions, or measures across the Bord na Móna cutaway peatlands which accelerate the original timelines. Selected rehabilitation measures will take account of site environmental conditions, which can vary significantly. These measures potentially include:

- more intensive management of water levels through outfall management, drain-blocking and management of water levels within the bog;
- re-profiling/re-wetting of extant deep peat that will deliver suitable conditions for development of wetlands, fens and bog habitats;
- targeted fertiliser applications,
- seeding of targeted vegetation; and
- proactive inoculation of suitable peatland areas with *Sphagnum*.

These are collectively designed to optimise hydrological conditions (ideally and where possible water-levels <10 cm) for climate action benefits and to accelerate the trajectory of the site towards a naturally functioning ecosystem, and eventually a reduced carbon source/carbon sink again. (In some areas of dry cutaway this trajectory will be significantly longer and it is not feasible in the short-term to re-wet some areas. These areas will develop other habitats. The key to optimising climate action benefits is the restoration of suitable hydrological conditions and more intensive intervention means that the extent of suitable hydrological conditions can be optimised.

These measures are designed to encourage the development of peat-forming habitats, where possible. They are also designed to further slow the movement of water across the site (with the site acting similarly to a constructed wetland), slowing the release of water (improving local water attenuation) and water quality is also expected to improve as the site returns to a naturally functioning peatland ecosystem. The measures will also accelerate the development of new habitats for a range of species under pressure in the wider landscape and will have the potential to develop habitats (e.g. Annex I raised bog, wetlands that support wader water birds of conservation interest) that will contribute towards the delivery of national biodiversity objectives.

Clynan Bog is proposed to be part of this this Scheme (PCAS) and this rehabilitation plan outlines the approach taken.

1.1 Constraints and Limitations

This document covers the area of **Clynan Bog**.

This rehabilitation plan takes account of the **current land-uses** of Clynan Bog. Industrial peat extraction at Clynan Bog permanently ceased in 2020.

Bord na Móna will continue to review the future after-use of its land-bank. Any consideration of any other future after-uses for Clynan Bog, will be conducted in adherence to the relevant planning legislation and consultation with relevant authorities and will be considered within the framework of this rehabilitation plan.

The areas in recent peat production are a mosaic of degraded raised bog vegetation, bare peat and pioneering heather vegetation communities. Parts of Clynan Bog that were drained but never commercially harvested contain degraded raised bog vegetation communities.

It is anticipated that the combination of active enhanced rehabilitation measures and further natural colonisation will quickly support the further development of pioneer vegetation. Nevertheless, it will take some time (30-50 years) for naturally functioning peatland ecosystems to fully re-establish across the entirety of Clynan Bog.

Parts of Clynan Bog (outside the areas owned and under the control of Bord na Móna) are currently used by domestic turf cutters to harvest peat. These areas are ecologically and hydrologically linked to the area owned by Bord na Móna where rehabilitation is planned. Nevertheless, Bord na Móna are aware of such issues which may constrain the proposed rehabilitation actions, and this rehabilitation plan considered potential impacts of these on the delivery of the stated objectives.

Rehabilitation in other areas of the bog may also be constrained due to other property issues or issues such as rights of way. There are a small number of “rights of way” routes located along the boundaries of the bog. There are no known archaeology records on Clynan Bog. All rehabilitation measures proposed at Clynan Bog will consider the sensitivity of any archaeology.

2. METHODOLOGY

This rehabilitation plan was developed with a combination of desktop and field surveys, consultations with internal and external stakeholders and cognisance of the Scheme (PCAS). The development of this rehabilitation plan considered **recently published** guidance issued by the EPA in 2020 – **Guidance on the process of preparing and implementing a bog rehabilitation plan**.

The ecological information and site information collected during the Bord na Móna ecological baseline survey, additional confirmatory site visits and monitoring and desktop analysis forms the basis for the development of the rehabilitation plan for the bog, along with:

- Experience of 40 years of research on the after-use development and rehabilitation of the Bord na Móna cutaway bogs (Clarke, 2010; Bord na Móna, 2016);
- Significant international engagement during this period with other counties in relation to best practice regarding peatland rehabilitation and after-use through the International Peat Society and the Society for Ecological Restoration (Joosten & Clarke, 2002; Clarke & Rieley, 2010; Gann *et al.*, 2019);
- Consultation and engagement with internal and external stakeholders;
- GIS Mapping;
- BNM drainage surveys;
- Bog topography and LIDAR data;
- Hydrological modelling; and
- The development of a **Methodology Paper (draft) outlining the Scheme (PCAS)**. This rehabilitation includes enhanced measures defined in the Methodology Paper which are designed to exceed the standard stabilisation requirements as defined by the IPC Licence and to enhance the ecosystem services of Clynan Bog, in particular, optimising **climate action benefits**.

2.1 Desk Study

The desk study involved collecting all relevant environmental and ecological data for the study area. The development of the rehabilitation plan also takes account of research, experience and engagement with other peatland restoration and rehabilitation projects and peatland research including Irish, UK, European and International best practice guidance (full citations are in the References Section):

- Anderson *et al.* (2017). An overview of the progress and challenges of peatland restoration in Western Europe.
- Bonn *et al.* (2017). Peatland restoration and ecosystem services- science, policy and practice.
- Carroll *et al.* (2009). *Sphagnum* in the Peak District. Current Status and Potential for Restoration. Moors for the Future Report No 16.
- Clark & Rieley (2010). Strategy for responsible peatland management.
- Eades *et al.* (2003). The Wetland Restoration Manual.
- Farrell & Doyle (2003). Rehabilitation of Industrial Cutaway Atlantic Blanket Bog, NW Mayo, Ireland.
- Gann *et al.* (2019). International Principles and Standards for the practice of Ecological Restoration.
- Hinde *et al.* (2010). *Sphagnum* re-introduction project: A report on research into the re-introduction of *Sphagnum* mosses to degraded moorland. Moors for the Future Research Report 18.
- Joosten & Clarke (2002). Wise Use of mires and peatlands – Background and Principles including a framework for Decision-making.

- Lindsay (2010). Peatbogs and Carbon: a Critical Synthesis to Inform Policy Development in Oceanic Peat Bog Conservation and Restoration in the Context of Climate Change.
- Mackin *et al.* (2017). Best practice in raised bog restoration in Ireland. Irish Wildlife Manuals, No. 99. National Parks and Wildlife Service,
- McBride *et al.* (2011). The Fen Management Handbook (2011), Scottish Natural Heritage.
- McDonagh (1996). Drain blocking by machines on Raised Bogs. Unpublished report for National Parks and Wildlife Service.
- NPWS (2017a). National Raised Bog Special Areas of Conservation management plan. Department of Arts, Heritage and the Gaeltacht.
- Pschenyckyj *et al.*, 2021, Optimising Water Quality Returns from Peatland Management while Delivering Co-Benefits for Climate and Biodiversity, Report produced for An Fóram Uisce, Online, Available at: https://thewaterforum.ie/app/uploads/2021/04/Peatlands_Full_Report_Final_March2021b.pdf, Accessed 17.08.2021.
- Quinty & Rochefort (2003). Peatland Restoration Guide, second edition. Canadian *Sphagnum* Peat Moss Association and New Brunswick Department of Natural Resources and Energy.
- Regan, *et al.* (2020). Ecohydrology, Greenhouse Gas Dynamics and Restoration Guidelines for Degraded Raised Bogs. EPA Research Report. Prepared for the Environmental Protection Agency by Trinity College Dublin.
- Renou-Wilson *et al.* (2011). BOGLAND - Sustainable Management of Peatlands in Ireland. STRIVE Report No 75 prepared for the Environmental Protection Agency.
- Schouten (2002). Conservation and Restoration of Raised Bogs: Geological, Hydrological and Ecological Studies. Dúchas - The Heritage Service of the Department of the Environment and Local Government, Ireland;
- Thom (2019). Conserving Bogs – Management Handbook.
- Wheeler & Shaw (1995). Restoration of Damaged Peatlands – with Particular Reference to Lowland Raised Bogs Affected by Peat Extraction.
- Wittram *et al.* (2015). A Practitioners Guide to *Sphagnum* Reintroduction. Moors for the Future Partnership.

Additional resources were also incorporated into the desk study, including:

- Mountdillon Integrated Pollution Control Licence;
- Mountdillon Annual Environmental Reports;
- Review of the National Biodiversity Data Centre (NBDC) webmapper;
- Inland Fisheries Ireland (IFI) Reports;
- Environmental Protection Agency database (www.epa.ie);
- EPA Guidance on Requests for Alterations to a Licensed Industrial or Waste Activity;
- BirdWatch Ireland online data (including I-WeBS and CBS datasets; www.birdwatchireland.ie);
- Geological Survey of Ireland - National Draft Bedrock Aquifer map;
- Geological Survey of Ireland - Groundwater Database (www.gsi.ie);
- Historic Environment Viewer at <https://webgis.archaeology.ie/historicenvironment/>
- National Parks & Wildlife Services Public Map Viewer (www.npws.ie);
- Water Framework Directive catchments.ie/maps/ Map Viewer (www.catchments.ie);
- OPW Indicative Flood Maps (www.floodmaps.ie);
- CFRAM Preliminary Flood Risk Assessment (PFRA) maps (www.cfram.ie);

- River Basin Management Plan for Ireland 2018 – 2021;
- Bord na Móna Annual Report 2020;
- Bord na Móna Annual Report 2021;
- Spatial data in respect of Article 17 reporting, available online at <https://www.npws.ie/maps-and-data/habitat-and-species-data/article-17>;
- Bord na Mona Biodiversity Action Plan 2016-2021, Raised Bog Survey Report of Clynan East, Co. Westmeath.

2.2 Consultation

Several stakeholders have been identified during the course of Bord na Móna's rehabilitation and Biodiversity Action Plan activities and will be contacted during the rehabilitation planning process for their views. See Section 4 of this document.

2.3 Field Surveys

Bord na Móna carried out a baseline ecological survey of all of its properties in 2009-2012 and developed habitat maps. As part of this exercise, Clynan Bog was surveyed in 2010. A survey of the Raised Bog at Clynan East was carried out in 2018. Additional ecological monitoring and visits have taken place at Clynan Bog between 2013-2022 to inform rehabilitation planning, where required.

A final site visit to inform the current Rehab Plan took place by BNM Ecologists in 2023 and habitat maps have been updated accordingly, where required.

This rehabilitation plan is informed by the original baseline survey as well as subsequent confirmatory site walk-over surveys and visits, and updates to baseline data.

Habitat mapping followed best practice guidance from Smith *et al.* (2011). Map outputs including all habitat maps and target notes were produced using GIS software application packages (ArcGIS). General marginal habitats and other habitats that had not been modified significantly by industrial peat extraction were classified using Fossitt *et al.* (2000). Plant nomenclature for vascular plants follows Stace (2010), while mosses and liverworts nomenclature follows identification keys published by the British Bryological Society (2010). A more detailed Bord na Móna classification system was developed for classifying pioneer cutaway habitats as Fossitt categories were deemed not to be detailed enough for cutaway bog (much of cutaway bog could be classified as Cutover Bog - PB4). Much of the pioneer cutaway vegetation is still at an early stage of its development and cannot be assigned to Fossitt Level 3 categories yet.

A detailed ecological survey report for Clynan Bog is contained in Appendix III.

3. SITE DESCRIPTION

Clynan Bog is located 6 km east of Ballymahon in Co. Longford (grid reference: N22538 56576). Clynan Bog can broadly be assigned two separate sections (eastern and western); which are divided by a minor road/lane.

The Longford and Westmeath county boundary passes through the middle of the site, in a north-easterly south-westerly direction. This bog is part of the Mountdillon (Mostrim) group of bogs and is located approximately 8km south west of the next nearest Bord na Móna bog, Glenlough Bog.

The Kildornan stream (EPA code: 26K52) drains the bog in the main part of the site, and lies outside the bog boundary, flowing in a south-westerly direction and merging with the Rath River ca. 625m downstream. The Abbeyshrule Stream (EPA code: 26A35) flows outside the eastern boundary in a north-easterly direction, flowing into the Irishtown River approximately 1.5km downstream. Both the Rath and the Irishtown river are tributaries of the Inny (Shannon) River (EPA code: 26I01).

The surrounding landscape is a mosaic primarily consisting of low-lying agricultural land (pasture), conifer plantations, interspersed with other raised bogs, many of which have also been managed by Bord na Móna for peat production with some areas utilised for domestic turf-cutting.

See figures titled BNM-DR-24-09-01: Bog Site Location and BNM-DR-24-09-24: Bog Group Map in the accompanying map book for reference.

3.1 Status and Situation

3.1.1 Site history

Clynan Bog was drained for peat production in the early 1980's, and production completely ceased in 2020. Parts of the western section have been re-ditched in the past few years and there has been recently intensification around the margins where sod-peat has been harvested in the past.

The majority of the eastern section has been in production for commercial sod-peat. The bog still retains original (but degraded) raised bog vegetation. Ditching and production at this site has had a significant impact on the quality of the habitat and the remaining raised bog is now quite degraded and drying out.

3.1.2 Current land-use

A large portion of the site is dominated by degraded, drained, raised bog habitat.

The former industrial production area of the site is dominated by a mosaic of heather dominated pioneer vegetation communities and bare peat land.

There are several marginal areas dominated by woody vegetation communities including heather, scrub, immature woodland and mature birch dominated woodland.

3.1.3 Socio-Economic conditions

Bord na Móna has historically been a vital employer for the rural community of the Midlands of Ireland. Bord na Móna compiled a report on the role of peat extraction in the midlands historically in which they report that in 1986, by the end of Bord na Móna's Third Development Programme, a total of twenty-three work locations had been established around the country. The company had an average employment of approximately 4,688 in the mid 1980's, with a peak employment of 6,100 during the production season, which placed it among the country's largest commercial employers. The importance of such levels of employment were largely due to its regional concentration in the Midlands and the lack of alternative employment opportunities at the time.

According to the Energy Crop Socio-Economic Study undertaken by Fitzpatrick Associates in 2011, there were an estimated 1,443 jobs supported by the peat-to-power industry in Ireland at the time, some 81% of which were located in the catchment areas of the three peat-fired generating stations (Lough Ree, West Offaly, and Edenderry Power Stations). These constituted jobs in the plants and in peat extraction, jobs indirectly supported in upstream supply industries and jobs induced through the trickle-down effects of the wages and salaries of those supported directly or indirectly. These job numbers have now declined with the cessation of peat extraction.

In respect of Clynan Bog, jobs included in the above study would have included those to facilitate extraction of peat at Clynan, and associated processing and transfer to the relevant power station, in addition to staff employment at workshops and the main Bord na Móna facility located at Coolnagun.

As the primary employer in many Midland counties, Bord na Móna played a central role in building communities through a number of initiatives, including Education bursaries, support of local sporting clubs, the provision of community gain funds, charity programmes and the provision and building of amenity areas.

3.2 Geology and Peat Depths

3.2.1 Sub-soil geology

The underlying geology at Clynan Bog is variable. GSI data indicates that Clynan Bog is underlain by Ballysteen Formation (dark muddy limestone, shale), and a small section in the south-eastern section is underlain by Moathill Formation (limestone, calcareous sandstone, shale). Geological Survey of Ireland (GSI) mapping does not identify any karst features within the surrounding area. No data exists concerning depth to bedrock, and there are no bedrock outcrops in close proximity to the bog.

Published bedrock and Quaternary geological maps only present the shallowest deposits encountered, and fail to present in information on the buried peat substrate. Coring carried out by RPS in 2021 across Clynan provided further insight into the deposits underlying the site. In this case there is no GPR data available for the bog, therefore, interpretation is limited to using the data available from coring. In many cases recovery of substrate at the base of peat was not feasible as the material appeared to be relatively coarse and therefore could not be retrieved using the gouge sampler. This material has been interpreted as sandstone till, given the presence of similar deposits in the surrounding area.

The coring results reveal that most of the bog is underlain by lacustrine clay (below c. 62mOD), while the remainder of the site appears to be underlain by glacial till based on the presence of clayey material and the presence of comparable features present in the surrounding area. The data collected from coring has permitted an indicative sub-peat substrate map, presented in Figure *BNM-DR-24-09-29* of the accompanying map book, titled '*Clynan Bog: Indicative Sub-peat Substrate Map*'.

3.2.2 Peat type and depths

Commercial peat extraction has been undertaken at Clynan Bog only in parts and even in those areas, commercial peat extraction has been a short-term process. Most of the site retains relatively deep peat reserves of *Sphagnum* peat with some smaller pockets of shallow residual peat depths where the peat has been cutaway (see mapbook drawing no. *BNM-DR-24-04-04: Peat depths*. Clynan Bog. Peat depths of 5-8 m occur across most of the bog.

3.3 Key Biodiversity Features of Interest

There are two main sections to Clynan Bog; the western section and the eastern section. These are divided by a minor road/lane. The main habitats are shown in mapbook drawing no *BNM-DR24-09-17* and described below.

The most common habitats¹ present within the currently proposed rehabilitation area include:

- Raised Bog (PB1) – drained, degraded intact high bog remains in the central areas of the western and eastern sections of the site.
- Bare peat (PB4) – occurs along the margins of the high bog associated with side peat production and turbarry.
- Pioneer open cutaway habitats – forming on cutover bog area on the margins of the high bog. A mosaic of Bog-Cotton, Soft Rush and Purple Moor-grass regeneration with bare peat, broadly corresponding to *Eriophorum angustifolium* cutover bog (LS2) (Smith and Crowley, 2020).
- Cutover Bog (PB4) - occurs along the margins of the high bog associated with side peat production and turbarry.
- Dry heather dominated vegetation - areas of revegetating cutover bog occur along the high bog margins and is dominated by dry Heather (PB1- facebank type (Fernandez et al., 2012) or *Calluna vulgaris* cutover bog (LS1) (Smith & Crowley, 2020).
- Poor Fen and Flush (PF2) - a large flush system occurs in the western section of Clynan. This area is vegetated by Purple Moor-grass along with the other raised bog species. In some sections the Purple Moorgrass cover is sparse and open. Bog Myrtle is also present and this dominates a zone around the edges of the flush. Birch and Willow are rare and scattered through the flush.
- Scrub (WS1) (around margins, mainly dominated by Birch, Gorse and Willow).
- Birch Woodland (WN7) – occurs around the margins of the site.
- Built land, including access routes (BL3)
- Improved Agricultural Grassland (GA1) – marginal land in the eastern section of the Clynan
- Riparian zones including Drainage ditches (FW4) and Depositing/lowland rivers (FW2) (with scrub along the verges).
- Conifer plantation (WD4) – Occurs around the margins of the site.

3.3.1 Current habitats

Clynan Bog can be sub-divided into two main sections: the larger western section and the eastern section. These sections are divided by a local road orientated north south between these two sections of the bog.

Western section

This is the largest unit of high bog. It is an irregular shape with two ‘dog-legs’ and the eastern side, one going north and a larger one going south. The majority of the high bog was classified as a development bog as it was ditched but never put into intensive production. There has been ongoing sod-peat production around the southern margin, parts of the eastern margin and parts of the northern margin.

¹ Codes refer to Fossitt (2000), *A Guide to Habitats in Ireland*, The Heritage Council 2000, we note that habitat categories presented are not exhaustive and are meant to indicate the primary habitats of importance which are present. Equivalent Fossitt codes to the habitat descriptions are provided here but we note the referenced figure displays the general BNM habitat layer.

The high bog is covered with regularly spaced ditches, about 1 m deep. There are several wetter sections where there are gaps in one or more ditches, probably due to the wetness of the original bog. Some of these areas are still wet and contain features of active raised bog such as *Sphagnum*-filled pools.

Several sections around the margins have been re-ditched in the recent past and the drains are much deeper and wider. This disturbed zone is about 40 m wide along the southern boundary. Peat from the ditches has been piled in the area between the drains and some vegetation has been stripped from the surface so that the majority of the surface of the bog in this disturbed zone is now covered in bare peat. This zone is quite firm and dry Heather is found along the edges of the drains. As this zone was a mixture of bare peat and heather it was mapped as a 'Dry Heath/bare peat mosaic (cutaway community)' to distinguish it from the rest of the intact high bog. This community corresponds to *Calluna Vulgaris* Bare Peat cutover bog (BP1) (Smith & Crowley, 2020).

The bog is predominantly dominated by marginal and sub-marginal ecotope communities further towards the centre of the bog and adjacent to the intensively disturbed zone. The drains were generally active and most drains had running water. The vegetation of the bog was dominated by Heather and Bog Asphodel. The *Cladonia* spp. lichen cover was 30%. The moss cover was dominated by *Hypnum* spp. in these dry areas and there was very little *Sphagnum* cover. The bog was still quite firm.

Further towards the central part of the bog there is increasing *Sphagnum* cover and the bog became much wetter. The *Sphagnum* spp. cover was mostly hummocks of *S. capillifolium*, *S. papillosum* and some *S. subnitens* hummocks. The micro-topography was variable with hummocks and hollows present but the hollows were generally vegetated with Bog Asphodel, Carnation Sedge and Bog Cottons. Some damper hollows also contained White Beak-sedge and there were also hollows that were empty or had algal cover. Further on, there were some former pool systems present that have now largely infilled with vegetation. There was some *S. magellanicum* and *S. cuspidatum* associated with these former pools. Further west there were several wetter areas (probably in the flatter central area) with some intact but sunken pools infilled with *S. cuspidatum* and some hummocks also contained hummocks of *S. fuscum* and *S. imbricatum*. Some drains in the central western areas were also infilling with *S. cuspidatum*, but there were few natural drain blockages.

There is a large Flush (PF2) system in the north half of the bog. This area is vegetated by Purple Moor-grass along with the other raised bog species. In some sections the Purple Moorgrass cover is sparse and open. Bog Myrtle is also present and this dominates a zone around the edges of the flush. Birch and Willow are rare and scattered through the flush. The drains within the flush have completely infilled in places to form natural drain blockages.

There were several small wetter sections of bog around the flush and to the east of the flush. Most of these were unditched and they probably contained active raised bog prior to development by Bord na Móna. They all contained typical Active Raised Bog pools with extensive *S. cuspidatum* cover and lawns of *S. magellanicum*, *S. papillosum* and *S. capillifolium* around the edges. Some of these pools were tear pools and were long and thin. There were also examples of degrading pools with very little *Sphagnum* cover and containing algae or being infilled with other vegetation. The inter-pool areas were generally quite dry with a much lower *Sphagnum* spp. cover and there were no signs of quaking bog.

There is a large mound located towards the north-east corner of the site. The mound is vegetated with Bracken and some Scrub (WS1) towards its peak. This mound is located adjacent to a former lake. The lake has now dried out and is now indicated by a ring of flushed vegetation marked by Purple Moorgrass and a shallow hollow with tall Heather.

There is a second smaller flush towards the eastern side of the bog. This flush is partially wooded with scrub along a natural drainage channel including Eared Willow, Grey Willow, Birch, Bog, Myrtle, Bramble, Purple Moorgrass,

Broad Buckler Fern and Devil's-Bit. The wooded section was surrounded by a zone dominated by Bog Myrtle and tall, flushed Heather. To the south of this flush there is a low ridge running through the bog with some common Reed in places. Bulrush also appears in some of the drains adjacent to the flush.

The cutover area around the southern margin has been quite intensively used and there is a significant zone of bare peat adjacent to the face-banks. The remaining cutover bog is a mosaic of Bog-Cotton, Soft Rush and Purple Moor-grass regeneration with bare peat. This community broadly corresponds to *Eriophorum angustifolium* cutover bog (LS2) (Smith and Crowley, 2020).

Much of these regenerating areas have been used to lay out drying sod-peat. Peat-cutting activity is less intensive to the east of this section and there is some old regenerating cutover bog around the margins. Much of this old cutover bog is dominated by tall Heather (similar to the facebank ecotope of high bog). This community broadly corresponds to *Calluna vulgaris* cutover bog (LS1) (Smith and Crowley, 2020). This regenerating heather dominated community is in mosaic with patches of Gorse and Birch Scrub (WS1) and patches of Dense Bracken (HD1). There are also some patches of Birch Woodland (WN7) along the eastern margin and along the northern margin.

The west side of the northern dog-leg is being used for intensive production of sod peat, adjacent to an access lane. The cutover in this area is also a complex mosaic of revegetating Purple Moor-grass, Bog Cotton and Soft Rush, and corresponds to *Molinia caerulea* cutover bog (LS3) (Smith and Crowley, 2020).

The western side also has active peat-cutting, but this seems to be less intensive and probably domestic peat cutting. There is another access lane leading to the southern dog-leg and there has also been a recent intensification of activity in this area.

Eastern Section

This section (87 ha in total) is much smaller in composition to the western section. Peat production has been much more intensive in this bog.

The majority of the bog has been ditched in the past and had most of its vegetation stripped away at one stage and there are regular trenches typical of sod-peat production running through the bog along the drains. However, the intensity of peat production has not been uniform and the trenches are largest towards the west side.

This area still contains some bare peat and is mapped as a dry heather dominated community/bare peat mosaic. This community corresponds with *Calluna Vulgaris* Bare Peat cutover bog (BP1) (Smith & Crowley, 2020).


The remainder of the ditched high bog has regenerated somewhat. The trenches mainly contain bare peat and are about 10 m wide. There is some intact raised bog vegetation dominated by Heather and Bog Asphodel along the central zone between the drains and overall there is about 75% vegetation cover in this section. Further east, the sod-peat production area seems to be regenerating and has not been as intensively used. The main vegetation cover along the old trenches is Heather and there is much less bare peat (90% vegetation cover). Much less peat was extracted and the trenches are relatively narrow. There has been more recent activity along the southern boundary. A narrow zone used by machinery has bare peat.

There is also a central area of high bog that was never ditched, as it was probably too wet. This area is still quite wet and contains some features typical of active raised bog. There were several large pools infilled with *S. cuspidatum* and also containing some *S. magellanicum* lawns around the margins. Some of these pools are tear pools. The inter-pool areas were also quite spongy and even quaking in places with some large hummocks of *S. capillifolium* and *S. papillosum*. One feature of note is the relative abundance of *S. fuscum* hummocks in this area. This wet area is associated with the head of a narrow flush that flows south. This flush is partially wooded with

Birch and Willow scrub in places. It is also quite wet and quaking in places and could be classified as ‘active flush ecotope’ in some sections.

Further east there is some intact remnant raised bog (PB1) that was never ditched. This area is still intact although it is relatively small. It has been disturbed in the past by domestic cutting and drainage.

This bog is surrounded by Cutover Bog (PB4) around most of its margins. Most of this cutover bog is quite old and abandoned. The BnM property includes some Conifer Plantation (WD4) along the east side that is part of an adjacent private plantation. There is old regenerating Cutover Bog (PB4) along the southern boundary with a mosaic of Birch scrub, dry heather dominated vegetation and some wetter areas dominated by Purple Moorgrass. This corresponds to *Calluna vulgaris* cutover bog (LS1) (Smith and Crowley, 2020).



Example of raised bog occurring at Clynan

Example of ditched deep residual peat formerly used for sod moss

Table 1: Photos of Habitats at Clynan Bog (2018).

3.3.2 Species of conservation interest

A number of species of conservation concern have been recorded at Clynan Bog. The following is a summary of the records of these species available within both BnM records and those of the National Biodiversity Data Centre (Hectad N25).

Multiple mammal species have been recorded on or within 10 km of the bog; Irish Hare (*Lepus timidus subsp. Hibernicus*), Hedgehog (*Erinaceus europaeus*), Badger (*Meles meles*) Red Squirrel (*Sciurus vulgaris*), Otter (*Lutra lutra*) and Pine Marten (*Martes martes*).

Numerous bird species are known to use the cutover bogs in Ireland's midlands as breeding grounds, wintering grounds or both. Records for bird species of immediate conservation concern at Clynan Bog or within 10 km of the site including the following red listed species: Meadow Pipit (*Anthus pratensis*), Common Swift (*Apus apus*), Dunlin (*Calidris alpina*), Stock Dove (*Columba oenas*), Yellowhammer (*Emberiza citronella*), Kestrel (*Falco tinnunculus*), Snipe (*Gallinago gallinago*), Red Grouse (*Lagopus lagopus*), Grey Wagtail (*Motacilla cinerea*), Curlew (*Numenius arquata*), Whinchat (*Saxicola rubetra*), Woodcock (*Scolopax rusticola*), Barn Owl (*Tyto alba*) and Lapwing (*Vanellus vanellus*).

In addition, the following Annex I species have been recorded within 10 km of Clynan Bog, Common Kingfisher (*Alcedo atthis*), Hen Harrier (*Circus cyaneus*), Merlin (*Falco columbarius*), Peregrine Falcon (*Falco peregrinus*) and Whooper Swan (*Cygnus cygnus*).

Bird species of conservation interest recorded during previous BNM ecology surveys of Clynan Bog include Golden Plover (*Pluvialis apricaria*), Snipe (*Gallinago gallinago*) and Meadow Pipit (*Anthus pratensis*).

3.3.3 Invasive species

Invasive alien species known to occur at the subject bog (or desktop review suggests presence is likely), and for which reasonably foreseeable source impact pathways for dispersal may result from rehabilitation are described here.

A broad range of common garden escapes are occasionally present around the margins of Bord na Móna bogs, and although spatial overlap with the PCAS is expected to be limited, these are, where necessary, to be treated in line with Best Practice during PCAS activities.

3.4 Statutory Nature Conservation Designations

There are a number of European Sites (SAC's or SPA's) in proximity (i.e. within a 10 km radius at minimum) to Clynan Bog. A number of NHA's (Natural Heritage Areas) and pNHA's (Proposed Natural Heritage Areas) also occur within 10 km of Clynan Bog (see map book drawing no. BNM-DR-24-09-23: Proximity Designated Sites).

Ballymore Fen SAC (site code: 002313) is located 4.9 km south of Clynan Bog and is designated for Transition Mires and Quaking bogs [7140].

Lough Ree SAC (Site code: 000440) is located approximately 10km west of Clynan Bog. The qualifying interests for Lough Ree SAC are Natural eutrophic lakes with Magnopotamion or Hydrocharition - type vegetation [3150], Semi-natural dry grasslands and scrubland facies on calcareous substrates (Festuco-Brometalia) (* important orchid sites) [6210], Active raised bogs [7110], Degraded raised bogs still capable of natural regeneration [7120], Alkaline fens [7230], Limestone pavements [8240], Bog woodland [91D0], Alluvial forests with *Alnus glutinosa* and *Fraxinus excelsior* (Alno-Padion, Alnion incanae, Salicion albae) [91E0] and *Lutra lutra* (Otter) [1355].

Lough Ree SPA (site code: 004064) is located approximately 10km west of Clynan Bog and overlaps the boundary of Lough Ree SAC. This SPA is designated for Little Grebe, Whooper Swan, Wigeon, Teal, Mallard, Shoveler, Tufted Duck, Common Scoter, Goldeneye, Coot, Golden Plover, Lapwing, Common Tern and Wetland and Waterbirds.

Glen Lough SPA (Site Code: 004045) is situated approximately 10 km north-east of Clynan bog. The qualifying interests of Glen Lough SPA are: Whooper Swan.

Lough Iron SPA (Site Code: 004046) is located approximately 10 km north east of Clynan Bog. The qualifying interests of Lough Iron SPA include: Whooper Swan (*Cygnus cygnus*), Wigeon (*Anas penelope*), Teal (*Anas crecca*), Shoveler (*Anas clypeata*), Coot (*Fulica atra*), Golden Plover (*Pluvialis apricaria*), Greenland White-fronted Goose (*Anser albifrons flavirostris*) and Wetland and Waterbirds.

The following pNHA's are also situated within 5 km of Clynan Bog; Royal Canal pNHA (site code: 002103), located 1.5 km north of Clynan Bog and Lough Sewdy pNHA (site code: 000689), located 4.3km south of Clynan Bog. There are no NHA's located within 5km of Clynan Bog.

3.4.1 Other Nature Conservation Designations

The Ramsar Convention entered into force in Ireland on 15th March 1985. Ireland currently has 45 sites/wetlands designated as Wetlands of International Importance (Ramsar Sites²). These cover a surface area of 66,994ha.

Lough Iron wetland (Ramsar Site No. 850) is located approximately 10 km north-east of Clynan Bog. This wetland is one of the most important waterbird sites in the midlands. In addition to supporting large numbers of snipe and duck, there are internationally important numbers of Greenland White-fronted geese and Whooper swans wintering at the site that feed on the surrounding farmland. The marsh areas support numerous rare plant species.

Lough Glen Wetland (Ramsar Site No. 416) is situated approximately 10 km north of Clynan Bog. It is an internationally important Wintering ground for Whooper Swan.

3.5 Hydrology and Hydrogeology

Clynan forms part of the Upper Shannon Catchment (Catchment ID: 26F) as defined by the EPA under the Water Framework Directive (WFD) and is situated within the Inny [Shannon]_SC_060 and Inny [Shannon]_SC_070. The bog contains several drainage pathways and discharge locations, the bog discharges to the Inny_090 towards the north and the Rath_020 toward the south.

The Kildornan stream (EPA code: 26K52) drains the bog in the western part of the site, and lies outside the bog boundary, flowing in a south-westerly direction and merging with the Rath River ca. 625m downstream. The Abbeyshrule Stream (EPA code: 26A35) flows outside the eastern site boundary in a north-easterly direction, flowing into the Irishtown River approximately 1.5km downstream. Both the Rath and the Irishtown river are tributaries of the Inny (Shannon) River (EPA code: 26I01). Clynan Bog currently has a gravity-based drainage regime.

² Ramsar, 2022, Ramsar Sites Information, Online, Available at:

Service <https://www.arcgis.com/apps/MapTour/index.html?appid=cd6e1a247bdc4179b9dfc0461e950f1e#>, Accessed, 18.03.2023

Regional hydrological data suggest that Clynan receives average precipitation of 913mm/yr (1981-2010), with an estimated annual effective precipitation rate of 485.8mm/yr based on GSI data. The GIS estimate that the recharge rate at Clynan is 19.4mm/year which is considered to be a reasonable estimate, given the presence of deep peat and generally low permeability substrate. More elevated losses to depth are expected within the immediate vicinity of the esker that extends into the south of the main lobe. An estimated of 50mm/yr is considered more appropriate for these areas. Therefore, the available precipitation that may become runoff (assuming no change in storage) is estimated to range from 435.8mm/yr – 466.4mm, which equates to an annual runoff rate of c. 4,358m³/ha – 4664m³/ha.

GSI data indicates that the north-western section of Clynan Bog is underlain by Ballysteen Formation (dark muddy limestone, shale), and a small section in the south-eastern section is underlain by Moathill Formation (limestone, calcareous sandstone, shale). Both units are classified as locally important aquifers as they are moderately productive in local zones only. Geological Survey of Ireland (GSI) mapping does not identify any karst features within the surrounding area. No data exists concerning depth to bedrock, however, there are areas of bedrock in close proximity to the bog.

Quaternary Sediment maps show Clynan underlain by peat, yet surrounded by inorganic deposits, including till derived from sandstone both east and west of the bog and an esker mapped as occurring close to the southern boundary of the main lobe of the bog.

While Groundwater Vulnerability is typically used to indicate the susceptibility to groundwater pollution, it can provide a useful proxy indication of likely groundwater flow rates in the surrounding area. Groundwater vulnerability for the surrounding areas is generally moderate, with some areas of high vulnerability mapped in some areas.

An aquifer is an underground body of water-bearing rock or unconsolidated materials (gravel or sand) from which groundwater can be extracted in useful amounts. GSIs Aquifer classes are divided into three main groups based on their resource potential, and further subdivided based on the type of openings through which groundwater flows. There are nine aquifer categories in total. Locally important aquifers are capable of supplying locally important abstractions (e.g. smaller public water supplies, group schemes), or good yields (100-400 m³/d). This data gives an indication of sub-surface deposits (bedrock and unconsolidated materials) in terms of their groundwater resource potential and dominant groundwater flow type.

3.6 Emissions to surface-water and watercourses

Drainage is an important feature of industrial peat production and there were extensive field drains maintained throughout bog areas to facilitate industrial peat production. While the bog was drained initially in the 1980's, Bord na Mona never brought this bog fully into peat extraction. The majority of Clynan has not been put into production and is still high bog. The majority of the bog was never stripped of vegetation for production. Only a relatively thin layer of peat has been removed from those areas in production so far.

A small portion of the bog was used for sod moss extraction. Industrial peat production has now permanently ceased at Clynan Bog.

Clynan bog has four treated surface water outlets from previously active peat extraction catchments, which discharge to the Abbeyshrule River (IE_SH_26I011150 INNY_090) and Rath River (IE_SH_26R010300 RATH_020), both of which join to the Inny (IE_SH_26I011150 INNY_090).

Details of silt ponds, associated surface water emission points and those being monitored and sampled as part of the PCAS scheme are detailed on the attached water quality map BNM-DR-24-09-WQ01 Water Quality Map.

There is a robust monitoring program to track and verify any changes in baseline water quality conditions pre and post decommissioning and rehabilitation so that the success or otherwise can be tracked and verified for the National Parks & Wildlife Service, Environmental Protection Agency and Local Authority Water Program, amongst a range of stakeholders.

Peat extraction was identified as pressure in the Rath River, in the second cycle of the river basin management plan is indicated as remaining so in the third cycle, currently under preparation. The Abbeyshrule River and associated section of the Inny are not characterised as being under pressure from peat extraction.

The main emission limit value (ELV) associated with this bog is 35mg/l suspended solids, with trigger levels for ammonia of 1.42mg/l and COD 100mg/l, Table 3.1.

Table 3.1 Results of Water Quality Monitoring at Clynan bog

PCAS SW Sampling Scheme				Ammonia as N	Ammonia as N
Bog Group	Licence No	Bog Name	SW Code -GIS	mg/l	mg/l
				1/1/23	1/2/23
Mountdillon	P0504-00	Clynan	SW125	0.247	0.436
Mountdillon	P0504-01	Clynan	SW127	0.298	0.694
Mountdillon	P0504-01	Clynan	SW128	0.698	1.32

PCAS SW Sampling Scheme				Suspended Solids	Suspended Solids
Bog Group	Licence No	Bog Name	SW Code -GIS	mg/l	mg/l
				1/1/23	1/2/23
Mountdillon	P0504-00	Clynan	SW125	2	5
Mountdillon	P0504-01	Clynan	SW127	2	4
Mountdillon	P0504-01	Clynan	SW128	2	2

PCAS SW Sampling Scheme				COD	COD
Bog Group	Licence No	Bog Name	SW Code -GIS	mg/l	mg/l
				1/1/23	1/2/23
Mountdillon	P0504-00	Clynan	SW125	33	86
Mountdillon	P0504-01	Clynan	SW127	58	79
Mountdillon	P0504-01	Clynan	SW128	29	12

Decommissioning and Rehabilitation Programme Water Quality Monitoring.

The licence obligation of quarterly sampling regime on a selected number of ponds to be sampled over a 3 year cycle would not be sufficient to be able to appropriately track the changing water chemistry that will occur as part of this enhanced rehabilitation programme, so this sampling regime will occur on a monthly basis.

To assist in monitoring surface water quality from this bog, it was agreed to increase the existing licence monitoring requirements of the IPC Licence, to sampling for the same parameters every month.

This new sampling programme commenced in January 2023 and is enabling a baseline to be established, with sampling to progress during the scheduled works, and for a period of up to 2 years post rehabilitation. Depending on the period required to confirm that the main two parameters, suspended solids and ammonia as remaining compliant with the licence emission and trigger limit values and there is an improving trajectory in these two parameters i.e. reduction in concentration, the monitoring programme and intensity will be periodically reviewed and amended.

Initial monthly results are included in Appendix XIII for Clynan bog. These results cover the period from January 2023 to February 2023 and are from the surface water outlet from the sections of bog to be rehabilitated in 2023. Peat extraction ceased in this bog in 2020 and as expected some of the key water quality parameters that can impact water quality from peat extraction activities, remain on a relatively static trajectory, all be it over the initial two months of the monitoring programme.

Monthly ammonia concentrations from both bogs from January 2023 to February had a range of 0.436 mg/l to 1.32 mg/l with an average of 0.6155 mg/l. Results for suspended solids for the same period indicate a range of 2 to 5 mg/l with an average of 2.83 mg/l.

The Inny [Shannon] River IE_SH_261011350 is classified as Moderate Status in the 2016-2021 classification, but at risk and was listed as being under pressure from anthropogenic activities and invasive species in the second cycle of the River Basin Management Plan and is indicated as remaining so in the third cycle, currently under preparation. The EPA Q-Value for the nearest EPA sampling station on the Rath River (Station code: RS26R010200) downstream of the site is Q3-4 'Moderate' (2020). The EPA Q-Value for the nearest EPA sampling station on the River Inny (Station code: RS26I011080) downstream of the site is Q4 'Good' (2005).

Clynan Bog was ditched, drained and developed for industrial peat production in the 1980s. Parts of the western section have been re-ditched in the past few years and there has been recent intensification around the margins where sod-peat has been harvested in the past. The majority of the eastern section has been in production for commercial sod-peat. Two remnant silt ponds exist in the eastern section of Clynan Bog associated with the sod-moss extraction that took place though these are no longer active.

In the preparation of this monitoring programme, Bord na Mona have been providing the Local Authority Water Programme (LAWPRO) with details of the surface water emissions points associated with this bog and will be amending some of the proposed monitoring locations on foot of this engagement. LAWPRO have in turn provided details of their monitoring programme and these are included in the Water Quality Map.

This is necessary to ensure that there is alignment with the WFD monitoring programme and that where possible, the monitoring programme will enable any improvements in water quality or establishing trends to be quantified against any available WFD monitoring data. It will also enable the periodic sharing of data which will inform the monitoring reports, success criteria and enable LAWPRO under the Water Framework Directive to track any changes in pressures and be aware of changes in water chemistry.

Monitoring results will be maintained, trended every six months and reported on each year and as required, as part of the requirement to report on Condition 10.1 of the IPC Licence on Bog Rehabilitation in the Annual Environmental Report, and will be provided to LAWPRO and the EPA as required to inform progress and national monitoring requirements under the WFD.

These results will also be available in April each year as a requirement of the Annual Environmental Report at www.epa.ie.

The parameters to include as per condition 6.2 of the IPC Licence include monthly monitoring for pH, Flow, Suspended Solids, Total Solids, Total Phosphorus, Total Ammonia, Colour & COD. In addition, DOC has been included as a parameter to try and identify any changes in carbon in the surface water, and where required by LAWPRO, to assist in investigating other changes in water chemistry, the series of parameters can be reviewed and amended.

Rehabilitation of cutaway peatland is closely linked with control of emissions. One of the criteria for successful rehabilitation is stabilisation through re-vegetation, which will stabilise all substrates and in turn remove the need for further silt control measures. Re-wetted peat also aids the primary objective of stabilizing peat, as when peat is re-wetted it minimises risk to wind erosion. Re-wetted peat and the development of wet peatland habitats can also act as sinks for any silt and mobile peat, and increases additional retention time for solids, and the peatland vegetation can quickly stabilise this material within blocked drains on site (by acting like constructed wetlands).

Water quality of water discharges from restored peatlands normally improves because of bog rehabilitation and restoration measures and the restoration of natural peatland processes (Bonn et al., 20017). Peatland rehabilitation is also expected to improve water attenuation of the site as the drains are blocked, slowing water movement and water release from the site. Restored peatlands help slow the release of water and aid the natural regulation of floods downstream (Minayeva et al., 2017). The National River Basin Management Plan (NRBMP) 2018-2021 (DHPCLG, 2017) is the key national plan for Ireland to achieve the objectives of the Water Framework Directive (WFD). The NRBMP outlines how key actions such as the Bord na Móna raised bog restoration programme is expected to have a positive impact on water quality and help the NRBMP deliver its objectives in relation to the WFD.

Water will still discharge from designated emission points when rehabilitation at Clynan Bog has been completed. This discharge will have improving water quality and there will be increased wetland attenuation, meaning slower release of water. This is expected to have a positive impact on status of downstream watercourses.

3.7 Fugitive Emissions to air

None.

The bog is no longer in industrial peat production. Rehabilitation of the peatland will seek to re-wet the dry peat where possible and re-vegetate all areas (whether wet or dry). Collectively, ceasing industrial peat production, re-wetting and re-vegetating will minimise any risk of emission to air from dust.

3.8 Carbon emissions

Irish peatlands are a huge carbon store, containing more than 75% of the national soil organic carbon (Renou-Wilson et al. 2012). Peatland drainage and extraction transforms a natural peatland which acts as a modest carbon sink into a carbon source (Waddington & McNeil, 2002; Alm *et al.*, 2007; Wilson *et al.*, 2007, Wilson *et al.*,

2015). A natural peatland can take in 0.1 to 1.1 t of carbon as CO₂-C /ha/yr while drainage and extraction can create large source of carbon dioxide releasing 1.3 to 2.2 t of carbon as CO₂-C /ha/yr (based on Tier 1 Emission factors, Evans et al. 2017). Renou-Wilson et al. (2018) reported losses of between 0.81 – 1.51 CO₂-C /ha/yr from drained peatlands located in Ireland.

Re-wetting of dry peatlands will increase methane emissions (Gunther et al. 2020) as a consequence of the anoxic conditions within the peat body that provide a suitable environment for the microbial breakdown of plant litter and root exudates. Tanneberger et al. (2021) describes how peatland management has to choose between CO₂ emissions from drained peatlands or increased methane (CH₄) emissions from rewetted industrial peatlands. However, when radiative effects and atmospheric lifetimes of both GHG gases are considered and modelled, postponing rewetting increases the long-term warming effect of continued CO₂ emissions (Gunther et al. 2020). This means the increase in methane due to rewetting of dry peatlands is still negated by the CO₂ emissions reductions. Degraded peatlands also release carbon/GHG emissions via the fluvial/aquatic pathway (Dissolved Organic Carbon – DOC, Suspended Solids/Particulate Matter, degassing of GHGs from water).

The EPA-funded CarbonRestore Project (Renou-Wilson et al. 2012) found that rewetting of drained peatlands can lead to restoration of functional peatland, such as the return of typical plant and animal species, which in turn may lead to the restoration of peat-formation and the C-sink function. The EPA NEROS project carried out GHG flux research at Moyarwood Bog and found that Moyarwood Bog was overall a Carbon sink (sink for CO₂ and a source for Methane) 6 years after bog restoration was carried out (Renou-Wilson et al. 2018). Further, Wilson et al. (2022) confirmed the benefit of rapid rewetting at this site to achieve strong carbon reductions and potentially altering the warming dynamics from warming to cooling depending upon the climate scenario.

It is expected that Clynan Bog will become a reduced carbon source/part carbon sink following rehabilitation. The potential of any cutaway site to develop as a carbon sink in the longer-term depends on the success of the rehabilitation measures, the extent of development of *Sphagnum*-rich or other peat-forming habitats, the balance of carbon fluxes from different cutaway habitats and future climatic conditions. Much of this site is expected to develop as restored raised bog with some *Sphagnum*-rich habitat. Along the margins where the bog has been subject to turbary there is potential for regenerating wet sphagnum rich vegetation to develop where deep peat remains. Other marginal habitats include poor fen, heath and Birch woodland.

3.9 Current ecological rating

(Following NRA (2009) Evaluation Criteria)

The majority of Clynan bog can be rated as having a National ecological value (B) as it is dominated by a relatively large area of degraded raised bog (ditched) with potential for restoration.

Clynan Bog is also listed in NPWS (2014) and was reviewed as part of the potential raised bog NHA network. The site is expected to be considered for NHA designation in the future.

Marginal habitats including woodland, scrub, pioneer cutaway habitats may act as a refuge, ecological corridors for wildlife are deemed to be **locally important (higher value)**.

4. CONSULTATION

4.1 Consultation to date

Consultation will seek to engage an audience of relevant stakeholders at both a national and local level. National stakeholders have been identified from varied bog restoration and rehabilitation efforts undertaken by Bord na Móna over the past 40 years, with particular emphasis on engagement with stakeholders during their Biodiversity Action Plan programme since 2010. National Stakeholders includes relevant government departments and agencies, relevant semi-state bodies, NGOs and other environmentally-focused groups with a national remit. Stakeholders can be emailed a copy of this draft plan when it has been finalised internally by Bord na Móna, and invited to make submissions on the objectives and content of this plan in relation to Clynan Bog.

There has been ongoing consultation about rehabilitation and other general issues over the years about Clynan Bog with various stakeholders in relation to:

- General consultation with range of stakeholders at annual Bord na Mona Biodiversity Action Plan review days 2010-2018.
- Midlands & East Regional WFD Operational Committee (River Basin Management Plans).
- Sub-committee on Shannon Flooding Work Programme and Measures (OPW, Waterways Ireland, ESB, LA's, Fisheries Ireland, NPWs etc.).
- Archaeological Liaison Committee (National Museum of Ireland & Dept of Culture Heritage and the Gaeltacht).
- Consultation with NPWS during the review of the NHA network (NPWS, 2014).

To inform the current Plan, both national and local stakeholders, including neighbours whose land adjoins Clynan Bog and local representatives of national bodies (such as Regional National Parks and Wildlife Service staff) and relevant offices in County Councils (such as the Heritage or Environmental Offices) have been contacted. Any identified local interest groups have been sought and informed of the opportunity to engage with this rehabilitation plan, and when identified have been invited to submit their comments or observations in relation to the proposed rehabilitation at Clynan Bog (see Appendix XI).

All correspondence received has been acknowledged and evaluated against the rehabilitation work proposed here, and this final draft of the Clynan Bog Rehabilitation Plan contains a review of the consultation.

4.2 Issues raised by Consultees

To date, a number of issues have been raised by consultees during the consultation process for both the current and previous drafts of the rehabilitation plan for Clynan Bog – these are summarised below.

4.2.1 Assessments of rehabilitation

During the initial commencement of PCAS, a number of consultees including: the Irish Farmers Association (IFA), the Irish Creamery Milk Suppliers Association (ICMSA) and Trinity College Dublin have raised concerns regarding the duration and scope of consultation period. Stakeholders suggested that the consultation period should be extended to allow all potential stakeholders to make submissions where required.

Queries on pre-rehabilitation assessments were raised by NPWS and the National Museum of Ireland relating to the finalisation of several bog rehab plans in 2021 in relation to Appropriate Assessment, Environmental Impact Assessment and Strategic Environmental Assessment.

4.2.2 *Restoration scope*

Restoration/rehabilitation of marginal habitats was raised by the Irish Peatland Conservation Council (IPCC) and Butterfly Conservation Ireland (BCI) relating to the finalisation of several bog rehab plans in 2021 and 2022 as worthy of consideration within the rehabilitation measures to support carbon sequestration and biodiversity objectives.

4.2.3 *Monitoring*

Further details on monitoring of ecological metrics, and how and where reporting on this monitoring would take place, was raised by the IPCC, University College Dublin and Trinity College researchers in their respective submissions relating to the finalisation of several bog rehab plans in 2021. Uisce Éireann (formerly Irish Water) reiterated the requirement of a strong monitoring program with respect to water quality during and post rehabilitation.

4.2.4 *Flooding and drainage*

The Irish Farmers Association (IFA), The Department of Agriculture Food and the Marine, individual local residents and ICMSA queried likely impacts relating to the finalisation of several bog rehabilitation plans in 2021 and 2022, arising from the proposed re-wetting in relation to flooding on adjoining lands and, specifically, with regards to the maintenance of drains. The IFA also raised the issue of Health and Safety in relation to raising water levels as well as possible impacts on land and property prices.

4.2.5 *Future management*

In submissions made on earlier PCAS plans the Irish Farmers Association (IFA) expressed concerns regarding the future ownership of the BnM bogs subject to rehabilitation. They expressed a desire for contingency planning for potential future ownership of designated bogs so as to ensure no negative impacts arise on adjacent properties from any new ownership.

4.2.6 *Other issues*

Other issues (raised by IPCC) during the finalisation of several bog rehab plans in 2021, 2022 and in 2023 for Clynan Bog included after use of the bog and turf cutting on the margins of the bog (outside of the area owned by Bord na Móna).

Archaeological end of life survey of all the bogs were requested by National Museum of Ireland and National Monuments Unit. The National Museum of Ireland also requested that due diligence be taken during works to protect any archaeologically significant findings or areas. They also reiterated the importance of peatlands for the preservation of archaeology and requested they be consulted as part of any EIA undertaken.

For a complete summary of submissions received and replies, see Appendix XI.

4.3 Bord na Móna response to issues raised during consultation

4.3.1 Consultation

BnM are carrying out consultation as part of the process of developing the rehabilitation plan for Clynan Bog. This is ongoing with a dedicated Community Liaison Officer communicating with affected and interested parties. A website has been developed to make information available. This will be continually updated. Some PCAS Bogs have been used as demonstration sites so that interested stakeholders can come to visit and observe the measures on the ground.

4.3.2 Assessments of rehabilitation

Appropriate Assessment screening will be undertaken on all the bogs as part of PCAS and this is currently being undertaken by external consultants for Clynan Bog. If required, a Natura Impact Statement shall be completed and submitted to the Minister in accordance with 42(9) and 42(10) of the Habitats Regulation, noting that Bord na Móna is prescribed as a 'public authority' under this legislation. In relation to the SEA Directive and EIAR Directive, this has been considered and the legal advice to date is that the scheme does not come under these Directives.

An Archaeological Impact Assessment (AIA) has been undertaken on all the bogs in PCAS (Appendix XII). The aim for known archaeology on these bogs is to accomplish preservation in-situ and BNM are taking steps to identify and avoid all known archaeology. It is anticipated that any archaeology will benefit from the ultimate remit of the rehabilitation, in that water tables will be raised thereby preserving in-situ. There is also an identified procedure for managing stray finds that may arise during rehabilitation works.

Implementation of rehabilitation measures including machine access across the bog will be carried out in conjunction with BnM Ecology Department. Seasonal and other restrictions will be put in place to mitigate against any impacts on biodiversity.

4.3.3 Restoration scope

As part of PCAS, all restoration/rehabilitation options have been developed to support climate action and biodiversity objectives. Other issues such as existing amenity, social impacts, industrial history, archaeology were not part of the direct scope of PCAS but were considered when developing the rehabilitation plan. After-use of the bog is outside the scope of PCAS. Rehabilitation will lead to the development of a stable diverse re-wetted cutaway landscape that will have added benefits for amenity in the future.

As part of PCAS, one of the objectives for the rehabilitation of bogs is to promote the development of a naturally functioning peatland system. BnM would envisage benefits to biodiversity on these bogs as a result of rehabilitation. The most intensive peatland re-wetting will be applied to bare peat areas. Where there are diverse habitats already present, less intensive, targeted drain-blocking will be applied. While the overall objective is to make the bog wetter and increase the footprint of wet peatland habitats, there will still be a mosaic of habitats present, including a transition from wet to drier areas of peat, in areas that cannot be re-wetted.

The local environmental conditions of Clynan Bog mean that deep peat measures along with some contour bunding on cutaway and additional works measures are the most suitable rehabilitation approach for this site to optimise benefits for climate. Clynan Bog is predominantly a deep peat bog. The majority of area proposed for rehabilitation is expected to develop restored and rehabilitated raised bog habitat.

4.3.4 Monitoring

As part of the PCAS, a monitoring and verification plan has been developed to support climate action and biodiversity objectives. This will include stratified monitoring of bog condition, habitats and biodiversity at several different scales. It is proposed to monitor the improvement of some biodiversity ecosystem services. The appearance of key species such as *Sphagnum* moss will be monitored during walk-over surveys and general monitoring visits. It is not proposed to carry out any additional monitoring of biodiversity ecosystem services at this site. Biodiversity monitoring for PCAS planned for a stratified approach with different targeted monitoring at different sites based on the site characteristics.

4.3.5 Flooding, drainage or other impacts on adjacent land.

It is the intention of Bord na Móna that the re-wetting of the bogs will be carried out in such a manner that does not impact on third party lands. Where it is deemed that blocking of a shared drain would cause any adjoining lands to be adversely affected, this will be avoided, and alterations made to the rehabilitation plan. In general, drains around the margins of the bog will not be blocked.

External consultants have been appointed to carry a hydrological assessment to identify any potential impacts to neighbouring lands and to mitigate against any such impacts. No issues were identified. There is no potential for direct impacts on arterial drainage downstream.

The rehabilitation measures proposed at Clynan Bog will generally result in reduced runoff and drainage from the existing peat fields through a mixture of techniques including drain blocking, cell bunding and re-profiling. It is intended that these measures will not significantly alter the existing topographical catchments and that the spine of the drainage networks, those which the upstream catchments drain through, will be retained by Bord na Móna. Based on evidence from other bogs, rehabilitation measures will reduce the run-off from the bog by returning the peatlands towards its natural water retention function.

4.3.6 Amenity

Creating amenity developments such as walking tracks is not part of the direct scope of PCAS. However, PCAS will enable and support any future amenity development.

Rehabilitation measures proposed for Clynan Bog do not need to be amended to integrate any existing amenity or future amenity projects.

4.3.7 Water quality

It is the expectation of BnM that rehabilitation measures should positively impact the water quality in receiving water bodies through enhancing the water attenuation across rehabilitated sites. The robust water monitoring programme implemented as part of PCAS will be used to assess water quality leaving rehabilitated sites at designated points.

4.3.8 Future management

Bord na Móna will continue to manage their land bank into the future. As peat production has now ceased on Bord na Móna lands and rehabilitation measures will be carried out, a regular drainage maintenance programme

will not be required or carried out as would have been the case in the past. However, if issues arise with the Bord na Móna internal drainage system that affects upstream or downstream landowners, then these issues will be addressed by Bord na Móna.

Bord na Móna considers issues regarding estate security, fire risk, invasive species and water pollution of utmost importance. BnM intends to maintain security and manage fire risk over the entirety of the estate. In this regard, PCAS activities, should have no detrimental impact on these issues. Regarding water pollution, BnM is regulated by the EPA and as such adheres to the strict water pollution measures laid out by the same.

4.3.9 *Other issues*

Other issues, including after-use and management issues outside the boundary of Clynan Bog, are acknowledged but are specifically outside the scope of this rehabilitation plan.

Security: It is the intention of Bord na Móna to keep secure the estate and ensure that any anti-social behaviour that occurs within the estate is reported and dealt with by the appropriate authorities.

4.3.10 *Concluding statement*

- No specific issues were raised during consultation that required significant changes to the substance of the rehabilitation plan.
- Marginal drains will not be blocked to avoid impacts on adjacent lands, rights of way or turf-banks. This does not change the overall rehabilitation goals and outcomes and can be integrated with the other rehabilitation measures to allow cutaway re-wetting.
- Turbary rights, if present, will remain unaffected.
- Bord na Móna intend to continue management of this site into the future and issues such as security and trespass will be addressed on an ongoing basis in association with other stakeholders.
- Bord na Móna intends to maintain a “No Shooting” policy at this site.

5. REHABILITATION GOALS AND OUTCOMES

The rehabilitation goals and outcomes outline what Bord na Móna want to achieve by implementing the rehabilitation. These include:

- Meeting conditions of IPC Licence.
- Stabilisation or reduction in water quality parameters of water discharging from the site (e.g. suspended solids).
- Reducing pressure on receiving water-bodies that have been classified as At Risk from peatlands and from peat extraction, via stabilization or improving water-quality from this bog, and therefore, reducing pressures.
- Optimising hydrological conditions for **climate action benefits as part of PCAS**.
- Carrying out an intensive rehabilitation measures in including drain-blocking to encourage bog restoration and the development of active raised bog habitat.
- Optimising hydrological conditions for the development of *Sphagnum*-rich raised bog vegetation communities in areas used for sod moss extraction, where possible.
- Integrating rehabilitation measures with current land-use (e.g. turf-cutting).
- Optimising hydrological conditions for the protection of any exposed archaeological structures, their retention in situ and preservation into the future, where possible.
- The main goal and outcome of this plan is the successful rehabilitation (environmental stabilisation) of peatlands used for industrial peat production at the bog in a manner that is acceptable to both external stakeholders and to Bord na Móna and which optimise climate action and other ecosystem service benefits.

The rehabilitation goals and outcomes take account of the following issues.

- It will take some time for stable naturally functioning habitats to fully develop across the entirety of Clynan Bog. This will happen over a longer timeframe than the implementation of this rehabilitation plan.
- Re-wetting residual peat will initially maintain and enhance the carbon storage capacity of the bog. There is scientific consensus that restoration of hydrology in damaged bog can improve carbon storage, water storage and attenuation and help support biodiversity both on the site and in the catchment (See Section 3.8). This will reduce carbon emissions from the site from a larger carbon source to a smaller carbon source. In time, the site has the capacity to develop in part as a carbon sink. PCAS is expected to deliver significant contributions to Ireland's climate action.
- Clynan Bog has the potential to develop active raised bog (ARB) analogous to the priority EU Habitats Directive Annex I habitat within the foreseeable future (c.50 years). However, only a proportion of the bog has potential to develop active raised bog (about 27 ha based on hydrological modelling) in this timeframe. Nevertheless, re-wetting across the entire bog, as part of the Scheme, will improve habitat conditions of the whole bog.
- Rehabilitating former industrial peat production bog will also in the longer-term support other ecosystem services such as such the development of new habitat to support biodiversity and local attenuation of water flows from the bog.
- WFD status in receiving water bodies can be affected by peatlands and peat extraction, but is also affected by other sources such as agriculture. In addition, receiving water bodies that are assessed as At

Risk from peatlands and from peat extraction are likely to have several contributory sources of impacts (private peat extraction and Bord na Mona).

- Re-wetting in general will benefit the future preservation of most known and unknown archaeological features.
- Bord na Móna are also planning rehabilitation measures in some nearby bogs (e.g. Glenlough) in 2021/2022. There are expected to be cumulative water quality and other ecosystem service benefits to receiving water bodies in the upper Shannon catchment from rehabilitation of more than one bog in the same catchment.

6. SCOPE OF REHABILITATION

The principal scope of this enhanced rehabilitation plan is to rehabilitate the bog. This is defined by:

- The area of Clynan Bog (see mapbook drawing no. BNM-DR-24-09-22: Aerial Imagery 2020)
- EPA IPC Licence - Ref. P0504-01. As part of Condition 10.2 of this licence, a rehabilitation plan must be prepared for permanent rehabilitation of the boglands within the licensed area. Clynan Bog is part of the Moundillon Bog Group (Mostrim sub-group).
- The Scheme is designed to exceed the stabilisation requirements as defined by the IPC Licence. This scheme is designed to enhance the ecosystem services of Clynan Bog, in particular, optimising **climate action benefits of the area recently out of industrial peat extraction**. The proposed interventions will mean that environmental stabilization is achieved (meaning IPC obligations are met) and, in addition, significant other ecosystem service benefits particularly for climate action will be accrued.
- The local environmental conditions of Clynan Bog identify raised bog restoration as the most suitable rehabilitation approach for the area recently out of peat production at this site.
- The key objective of rehabilitation, as defined by this licence, is **environmental stabilisation** of the bog. Bord na Móna have defined the key goal and outcome of rehabilitation at Clynan Bog as **environmental stabilisation** of the site via **optimising climate action benefits, where possible**, and integrating rehabilitation with the existing land-uses. The re-wetting of residual peat in the area recently out of peat extraction will be optimised, **setting the site on a trajectory towards the development of active raised bog and regenerating wet deep peat vegetation in the cutover areas where deep peat remains**.
- Enhanced Rehabilitation of Clynan Bog will support multiple national strategies of climate action, biodiversity action and other key environmental strategies such as the Water Framework Directive.
- The time frame for the delivery of the planned rehabilitation will be undertaken according to available resources and appropriate constraints.
- Current land-uses. Boundary drains will be maintained to act as a hydrological break between Clynan Bog and adjoining lands.

6.1 Key constraints

- **Bog conditions.** Rehabilitation outcomes of sites are constrained by the environmental characteristics of these particular areas. For example, there is potential for raised bog restoration at some sites, like Clynan, where there has not been significant industrial peat extraction and the peat body is largely intact (deep peat sites that are drained). At other sites, most of the peat mass has been removed, the environmental characteristics of these areas have therefore changed radically (peat depths, hydrology, water chemistry, substrate type, nutrient status, etc.) and there will therefore be different habitat outcomes (wetlands, fen, heathland, grassland and Birch woodland).
- Furthermore, there are local factors (such as topography and drainage) that will influence the future trajectory of this bog. At Clynan Bog, some areas were drained but never harvested. Other areas were used to extract horticultural peat. The variation in drainage regime across these land use types will create unique hydrological conditions that create differing rehabilitation requirements.
- **Current land-use.** Much of Clynan Bog was drained but never subject to peat harvesting. Parts of the western section have been re-ditched in the past few years and there has been recently intensification around the margins where sod-peat has been harvested in the past. The majority of the eastern section

has been in production for commercial sod-peat. Active turbarry is ongoing on the margins of the bog. Peat production ceased in 2020.

- **Surrounding landscape and neighbours.** Another key constraint is the interaction between the Bord na Móna sites and the surrounding landscape. Care has to be taken that no active rehabilitation management is carried out that could negatively and knowingly impact on surrounding land. This includes any hydrological management on neighbouring farmland, as well as potential changes to the hydrology of surrounding designated sites. It is anticipated that the work proposed here (blocking drains and re-wetting cutaway peatlands) will not have any flooding impacts on adjacent land.
- **Invasive species.** Himalayan Knotweed has been recorded along the roadside that separates the site. Appropriate best practice measures will be implemented on site during any site restoration works in order to avoid the spread of this species.
- **Archaeology.** The discovery of monuments or archaeological objects during peatland rehabilitation may potentially constrain the rehabilitation measures proposed for a particular area. If this occurs, rehabilitation measures will be reviewed and adapted. An archaeological impact assessment of the proposed rehabilitation at Clynan Bog will be carried out (Appendix XII). Rehabilitation in areas of archaeological interest will be avoided or amended (e.g. buffers in line with Best Practice) to avoid or minimise impact to any archaeological features (See Appendix XII).
- **Public Rights of Way.** Where a public right of way or similar burden exists on Bord na Móna property, consideration will be given to ensuring that this remain intact where possible. In some instances, depending upon previous land uses and management, alternative solutions may be required. These will be explored in consultation with local communities and statutory bodies during the consultation work associated with the decommissioning and rehabilitation work described here. There are a small number of rights of way routes located along the boundaries of the bog.
- **Turf cutting.** Turf-cutting by domestic turf-cutters has been carried out in sections of the bog to the north, east and south and these areas have been marked as a constraint. An area of cutover bog to the south of Clynan Bog in the townlands of Rath and Clooneen has been made available for rehabilitation works. All other turf cutting areas will be excluded from rehabilitation works and considered a constraint.
- **Sensitive habitats or species.** The presence of ecologically sensitive species may affect the extent or timing of the rehabilitation measures. Some sensitive ecological receptors if present may require protection through the provision of Environmental Restriction Zones (or ERZ's).

6.2 Key Assumptions

- It is assumed that Bord na Móna will have all resources required to deliver this project. For the avoidance of doubt, should the Scheme and the associated statutory obligation on Bord na Móna not materialise, Bord na Móna will not carry out the enhanced decommissioning, rehabilitation and restoration measures described in this plan. Bord na Móna will instead plan to complete only the 'standard' decommissioning and rehabilitation required under Condition 10, and for which financial provisions have been made, to comply with that element of the Licence.
- It is expected that weather conditions will be within normal limits over the rehabilitation plan timeframe. Long periods of wet weather have the capacity to significantly affect ground conditions and constrain drain blocking and other ground activities.

6.3 Key Exclusions

The scope of this rehabilitation plan does not cover:

- The longer-term raised bog restoration trajectory of the site. The plan covers the short-term rehabilitation **actions** and a **monitoring and after-care programme** to monitor the rehabilitation during the Scheme and to respond to any needs. It is expected that this rehabilitation plan will set the site on an enhanced and accelerated trajectory towards stabilisation and raised bog restoration. The plan does not set any goals or outcomes, for example, the extent (specific area) of active raised bog habitat (ARB) that may develop at this site in the long-term. This is beyond the scope of this rehabilitation plan.
- This plan is not intended to be an after-use or future land-use plan for Clynan Bog.
- The longer-term management of this site, potentially as a nature conservation site, or for amenity, or for other uses in the future.

7. CRITERIA FOR SUCCESSFUL REHABILITATION

This section outlines what criteria will be used to indicate successful rehabilitation and what key criteria/targets will be used to mark the achievement of the rehabilitation goals and outcomes and validate the completion of the rehabilitation.

The key objective of this enhanced rehabilitation plan is **environmental stabilisation** and the stabilisation of any emissions from the site that related to the former industrial peat extraction activities.

Rehabilitation is generally defined by Bord na Móna as:

- stabilisation of bare peat areas via targeted active management (e.g. drain-blocking/re-wetting) slowing movement of water across the site and encouraging natural colonisation; and
- mitigation of potential key emissions (e.g. suspended solids).

7.1. Criteria for successful rehabilitation to meet EPA IPC licence conditions:

- Rewetting of residual peat in the former area of industrial peat production to offset potential run off of suspended solids and to encourage/accelerate development of vegetation cover via natural colonisation, and reducing the area of bare exposed peat. See Table 7.1 for a summary of the criteria for successful rehabilitation and associated monitoring. The target will be the delivery of measures and this will be measured by an aerial survey after rehabilitation is completed.
- That there is a stabilizing/improving concentration of suspended solids and ammonia in discharges from Bord na Móna sites, associated with the measures undertaken to stabilize the peat surface by the blocking of the internal drainage system and the maximized rewetting of the peat surface. This will be demonstrated by developing a stable or downward trajectory of water quality indicators (suspended solids and ammonia) towards what would be typical of a re-wetted raised bog. This will be measured via water quality monitoring (suspended solids and ammonia) for at least 2 years after the rehabilitation has been completed.
- Receiving water bodies have been classified under the River Basin Management Plan and this classification includes waters that are At Risk from peatlands and peat extraction. The success criteria will be that the *At Risk* classification will see improvements in the associated pressures from this peatland or if remaining *At Risk*, that there is an improving trajectory in the pressure from this peatland.

With regard to predicting and estimating likely trends that might materialize or could be considered as a target, monitoring of surface water ammonia emissions from Longfordpass bog in Littleton over 3 years, post cessation of peat extraction with ongoing rehabilitation, were considered. These are indicating a downward trend in Ammonia concentrations (Figure 7.1).

Similarly monitoring of surface water ammonia emissions from a Corlea bog in Moundillon over the past 3 years post cessation of peat extraction with ongoing rehabilitation, indicate downward trends.

As the monthly monitoring program at Clynan continues in 2023 during the rehabilitation works, and data from the 2020 monitoring program is compiled, further trending will be produced to verify any ongoing trends.

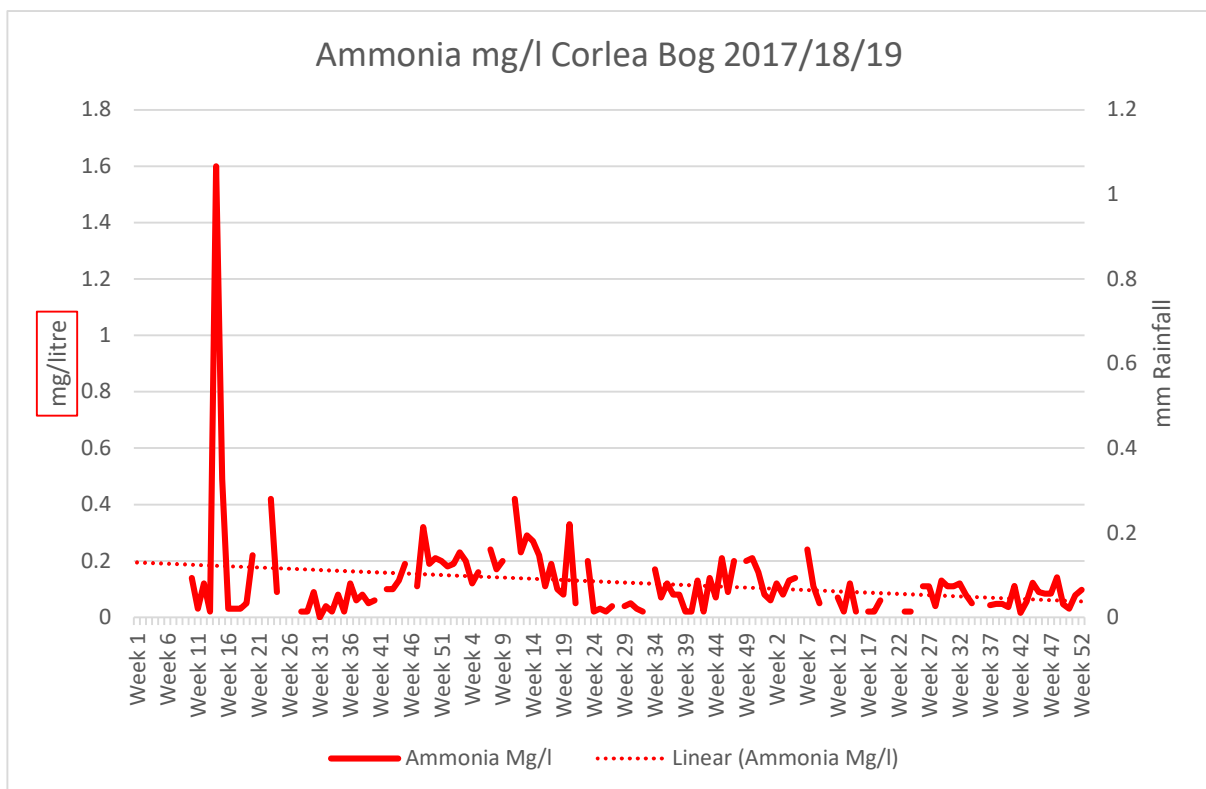
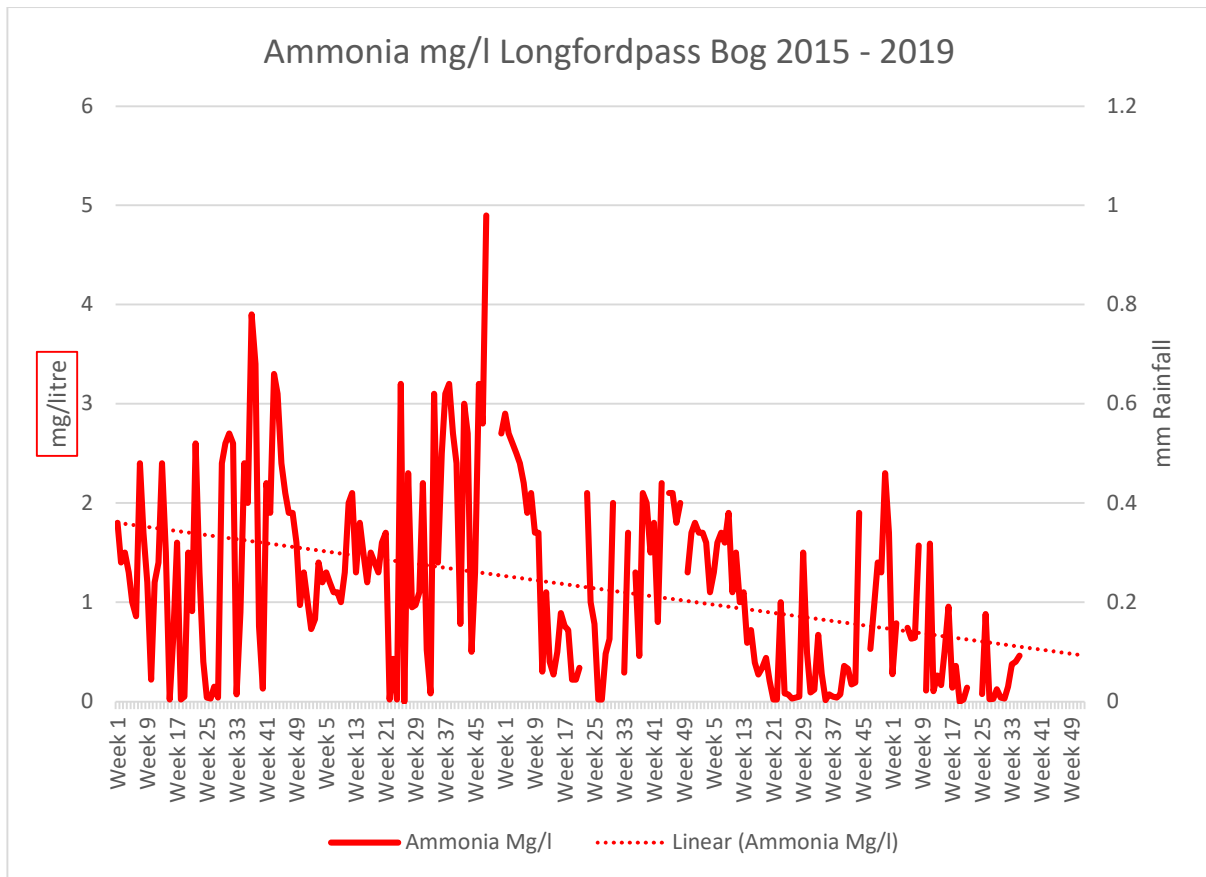


Figure 7.1. Ammonia trends at Longfordpass and Corela 2015-2019.

Additional criteria for successful rehabilitation to optimise climate action and other ecosystem service benefits:

- Optimising the extent of suitable hydrological conditions to optimise climate action and other ecosystem service benefits (optimising deep peat re-wetting). This will be measured by an aerial survey after rehabilitation has been completed.
- Accelerating the trajectory of the former area of industrial peat extraction towards becoming a reduced carbon source/carbon sink. This will be measured through habitat mapping and a condition assessment. This bog condition assessment will include assessment of environmental and ecological indicators such as vegetation cover, vegetation communities, presence of key species, *Sphagnum* cover, bare peat cover and water levels (ecotope mapping). Baseline monitoring will be carried after rehabilitation is completed (during the scheme). It is proposed that sites can be monitored against this baseline in the future.
- Reduction in carbon emissions. This will be estimated via a combination of habitat condition assessment and application of appropriate carbon emission factors derived from other sites. Baseline monitoring (habitat condition) will be carried after rehabilitation is completed (during the scheme). It is proposed that sites can be monitored against this baseline in the future.
- Setting the site on a trajectory towards raised bog restoration and the development of active raised bog and *Sphagnum*-rich peat-forming habitats, where possible. These habitats will generally establish initially as pioneer vegetation. It will take some time for stable naturally functioning habitats to fully develop at Clynan Bog. This will be demonstrated and measured via aerial photography, habitat mapping and cutaway/habitat condition assessment. Baseline monitoring will be carried after rehabilitation is completed (during the scheme). It is proposed that sites can be monitored against this baseline in the future.
- Improvement in biodiversity and ecosystem services. This will be demonstrated by metrics outlined in Section 9.1 that can be used to measure changes in ecosystem services (e.g. water quality parameters, development of pioneer habitats, breeding bird monitoring). This will be measured by collecting a range of scientific data that can then quickly be adapted and into metrics that can be used to measure changes in various ecosystem services. Baseline monitoring will be carried after rehabilitation is completed (during the scheme). It is proposed that sites can be monitored against this baseline in the future. These metrics will be defined in the context of the overall Scheme resources and after consultation with stakeholders.

Table 7.1. Summary of Success criteria, targets, how various success criteria will be measured and expected timeframes.

Criteria type	Criteria	Target	Measured by	Expected Timeframe
IPC validation	Rewetting in the former area of industrial peat production	Delivery of rehabilitation measures Reduction in bare peat.	Aerial photography after rehabilitation has been completed – to demonstrate measures (drain-blocking) Establishment of a baseline for future monitoring of bare peat,	2023-2025

Criteria type	Criteria	Target	Measured by	Expected Timeframe
			vegetation establishment and habitat condition.	
IPC validation	Key water quality parameters Ammonia, Phosphorous, Suspended solids, pH and conductivity	Reduction or stabilisation of key water quality parameters	Water quality monitoring. Started in advance of the proposed rehabilitation.	2023-2025
IPC validation	Reducing pressure from peat production on the local water body catchment (WFD)	No decline in the WFD status of the local river catchment related to this bog	EPA WFD monitoring programme	WFD schedule
Climate action verification	Optimising the extent of suitable hydrological conditions to optimise climate action	Optimal extent of suitable hydrological conditions	Aerial photography and Habitat mapping to map extent of suitable hydrological conditions. Baseline monitoring to be carried out during the scheme when rehabilitation is complete. Sites can be re-monitored in the future and compared against this baseline.	2023-2025
Climate action verification	Reduction in carbon emissions.	Reduction in carbon emissions	Carbon emissions – estimated using a high bog condition assessment and appropriate carbon emission factors.	2023-2025
Climate action verification	Setting the site on a trajectory towards establishment of a mosaic of compatible habitats	Establishment of compatible cutaway habitats	Habitat map, Cutaway bog condition map Baseline monitoring to be carried out during the scheme when rehabilitation is complete. Sites can be re-monitored in the future and compared against this baseline.	2023-2025

Meeting climate action verification criteria and monitoring of these criteria after the scheme has been completed is dependent on support from the Climate Action Fund and Ireland's National Recovery and Resilience Plan or other sources of funding. Note that monitoring and verification of the overall scheme will be stratified – not all these criteria will be measured at each individual site.

7.2. Critical success factors needed to achieve successful rehabilitation as outlined in the plan

The achievement of successful rehabilitation as outlined in the plan requires:

- **Funding to pay for resources required to deliver the planned rehabilitation (Bord na Móna and external).** Bord na Móna maintains a Provision on its balance sheet to pay for these future costs when industrial peat extraction ceases. Bord na Móna is fully committed to meeting its obligations relating to rehabilitation and decommissioning under the Integrated Pollution Control Licence. It is expected that additional costs of enhanced rehabilitation will be supported by Government through the Climate Action Fund and Ireland's National Recovery and Resilience Plan.
- **Bord na Móna to have sufficient resources (staff and training) to deliver the planned rehabilitation with required associated skills and competencies.**
- **Bord na Móna to have sufficient resources (suitable machinery) and staff to maintain this machinery.**
- **Weather conditions to be within normal limits over the rehabilitation plan timeframe.** Long periods of wet weather have the capacity to significantly affect ground conditions and constrain the delivery of rehabilitation. The potential impact of wet weather on ground conditions can be reduced by appropriate planning and management. Bord na Móna have significant experience of managing these issues through 70 years of working in these peatland environments.
- **Rehabilitation measures to be effective.** The rehabilitation measures proposed in this plan are based on 40 years of Bord na Móna experience of peatland management and best practice applied internationally in peatland management. Measures proposed in this plan have already been shown to be effective at other sites. Bord na Móna will apply a flexible and adaptable approach to the more innovative rehabilitation measures proposed in this plan. If measures are not initially effective, Bord na Móna will review any requirement for additional practical rehabilitation.
- **Natural colonisation of vegetation to develop semi-natural habitats at a rate within the normal limits.** The development of naturally functioning semi-natural habitats on cutaway peatland takes time. Pioneer vegetation can develop relatively quickly (3-10 years) and wetland habitats can develop relatively quickly. Birch woodland take 20-30 years to develop. However, it may take 50 years for active raised bog vegetation to re-develop on ground that was previously cutaway. Different environmental conditions will have a significant impact on the rate of natural colonisation, and as a result of the combination of different environmental conditions and the application of different rehabilitation measures, there will be a variety of habitat outcomes.
- Rehabilitation measures have been designed to accelerate and work with natural colonisation and other natural processes. Bord na Móna experience of rehabilitation has shown that re-wetting improves conditions for natural colonisation and that natural colonisation is accelerated where the environmental conditions are most suitable. Rehabilitation measures have been designed to modify the conditions of areas within sites where conditions are less suitable for natural colonisation (modifying hydrology, topography, nutrient status or availability of potential seed sources).
- **Monitoring to be robust and effective.** Rehabilitation Monitoring will be established to validate the success of rehabilitation as required by Condition 10 of the IPC Licence and to verify the benefits of the

proposed enhanced measures to optimise climate action. This will focus on a collecting a range of scientific data that can then quickly be adapted and into metrics that can be used to measure changes in various ecosystem services.

8. REHABILITATION ACTIONS AND TIME FRAME

Peatland rehabilitation requires detailed planning and the use of data from desktop surveys and field surveys. This data in association with topographical and depression analysis/hydrological modelling (see Drawing ref. no. BNM-DR-24-09-03: LiDAR Map) will be important in planning the future peatland landscapes and planning the use of the most appropriate rehabilitation methodologies to maximise climate action benefits. Hydrological modelling (BNM-DR-24-09-03 LiDAR Map) indicates those areas that are likely to re-wet when drains are blocked, based on the current topography, and areas where water levels may have to be modified, where needed. Enhanced rehabilitation measures will look to optimise hydrological conditions for re-wetting peat in other areas. This planning is also essential for matching the most sustainable rehabilitation methodology to the most suitable cutaway environment to maximise the benefits of the resource outlay (maximising cost/benefit).

The rehabilitation actions will be a combination of PCAS measures to re-wet peat. The distribution of these measures is provisionally outlined in the enhanced rehab measures drawing (See mapbook drawing ref. no. BNM-DR-24-09-05: Enhanced Rehab Measures) (Note that the actual distribution of these measures may be subject to change in response to stakeholder consultation and refinement of the enhanced rehabilitation measures.)

These enhanced measures for areas out of recent peat extraction at Clynan bog will include:

- Re-wetting some deep peat areas of the bog through field drain blocking using an excavator to create peat barriers (up to seven every 100 m along each field drain);
- Re-alignment of any piped drainage;
- Re-wetting the deep peat in the cutover areas and some shallow peat areas of the bog using contour bunding and drain blocking. This enhanced measure seeks to create large flat areas of shallow (< 10 cm) water conditions on former cutover bog;
- Management of water levels in these areas with overflow pipes;
- Regular drain blocking (3/100) on cutover bog, along with the management of outfalls and management of water levels;
- Inoculation of *Sphagnum* on compatible residual bare deep peat areas, where needed.
- Silt ponds and silt control measures will be retained and maintained during the rehabilitation phase where they occur. During the monitoring and verification phase silt ponds and silt control measures will be continually inspected and maintained, where appropriate. When it is deemed that silt ponds are not required, as the bog has been successfully stabilised and water quality parameters meet targets the condition of the silt ponds will be reviewed. Silt ponds will either be de-watered (water levels lowered to a level where the silt pond will naturally develop as a small wetland feature), left in situ, or infilled (where discharges do not require silt control).

An indication of the areas for these various measures is shown in Table 8.1 and in mapbook ref. no. BNM-DR-24-09-05: Enhanced Rehab Measures.

Table 8.1 Enhanced rehabilitation measures and target area at Clynan Bog. Note that the actual distribution of these measures may be subject to change in response to stakeholder consultation and refinement of the enhanced rehabilitation measures.

Type	Code	Description	Area (Ha)
Deep peat cutover bog	DPT2	More intensive drain blocking (7/100 m) + modifying outfalls and managing overflows	176.98
	DPT4c	Contour bunding and drain blocking	53.42
	DPT6	Peat dams (2/3 dams per 100 m). DPT6 is adopted rather than DPT2 within areas where the drains are wider and deeper, and a more substantial drain block is required to retain the higher volumes of retained water.	19.93
Dry cutaway	DCT2	Regular drain blocking (3/100 m) + blocking outfalls and managing water levels with overflow pipes + targeted fertiliser treatment	3.60
Marginal land	MLT1	No work required	28.24
	MLT2	More intensive drain blocking (max 7/100 m)	4.08
Additional Work	AW2	Targeted Drain Blocking	45.51
Other		Constrained Areas	72.24
Total			404.02

8.1 Short-term planning actions (0-1 years)

- Seek formal approval of the enhanced plan, noting the alternative standard plan should funding from the Scheme not materialise, from the EPA;
- Agree an *ex ante* budget of eligible costs (based on the approved enhanced plan) with the Scheme regulator;
- Develop a detailed site plan with detailed site drawings outlining how the various rehabilitation methodologies will be applied to Clynan Bog. This will take account of peat depths, topography, drainage and hydrological modelling. (See map book ref. no. BNM-DR-24-09-05: Enhanced Rehab Measures for an indicative view of the application of different rehabilitation methodologies);
- Carry out a hydrology and drainage management assessment of the proposed enhanced rehabilitation measures;
- Carry out a review of known archaeology and an archaeological impact appraisal of the proposed rehabilitation. The results of this assessment will be incorporated into the rehabilitation plan to minimise known archaeological disturbance, where needed;
- A review of issues that may constrain rehabilitation such as amenity, forestry, other land-uses, known rights of way, archaeology, turbary, and existing land agreements will be carried out and incorporated into the rehabilitation plan, where needed;
- An ecological appraisal of the potential impacts of the planned rehabilitation such as the presence of sensitive ground-nesting bird breeding species (e.g. breeding waders) or larval webs of Marsh Fritillary butterfly, etc will be carried out;
- Review silt control measures and establish suitable silt control, where needed;

- Ensure all activities comply with the environmental protection requirements of the IPC Licence;
- Carry out Appropriate Assessment of the Rehabilitation Plan. Incorporate any required mitigation measures from the AA in the plan for the delivery of rehabilitation and decommissioning across the site;
- Track delivery of mitigation measures (AA) and other environmental control measures during the implantation of the rehabilitation plan.

8.2 Short-term practical actions (0-2 years)

- Carry out proposed measures as per the detailed site plan. This will include a combination of drain blocking, peat field re-profiling, cell-bunding and fertiliser applications targeting headlands, high fields and other areas. All rehabilitation will be carried out with regard to environmental control measures (Appendix IV);
- Monitor the success of rehabilitation measures in relation to developing suitable hydrological conditions;
- Carry out the proposed monitoring, as outlined;
- While natural colonisation is expected to commence almost immediately once peat production ceases, Phase 2 actions will be carried out in targeted areas to accelerate re-vegetation and colonisation of target species. Phase 2 actions may include seeding of targeted vegetation and inoculation of *Sphagnum*;
- Silt ponds and silt control measures will be monitored during this period and there will be continued maintenance and cleaning to prevent suspended solids run-off from the site during the rehabilitation phase; and
- Submit an *ex post* report to the Scheme regulator to verify the eligible measures to be carried out in year 1 of the Scheme, and an *ex ante* estimate for year 2 of the Scheme; and so on for each year of the Scheme.

8.3 Long-term (>3 years)

- Evaluate success of short-term rehabilitation measures outlined above and remediate where necessary;
- Delivery of a monitoring, aftercare and maintenance programme (See section 10.2 below);
- Decommissioning of silt-ponds will be assessed and carried out, where required; and
- Reporting to the EPA will continue until the IPC Licence is surrendered.

8.4 Timeframe

- **2022-2023:** Short-term planning actions.
- **2023-2024:** Short-term practical actions.
- **2024-2025:** Long term practical actions. Evaluate success of short-term rehabilitation measures outlined above and remediate where necessary.
- **2025:** Decommission silt-ponds, if necessary

8.5 Budget and costing

Bord na Móna (BnM) understand that it is the Minister's intention to impose an obligation on Bord na Móna to develop a package of measures, 'the Scheme', for the enhanced decommissioning, rehabilitation and restoration of cutaway peatlands (PCAS). It is understood that additional costs of the Scheme will be supported by the Government through the Climate Action Fund and Ireland's National Recovery and Resilience Plan. However, only the additional costs associated with the additional and enhanced rehabilitation, i.e., measures which go beyond the existing decommissioning and rehabilitation requirements arising from Condition 10 will be eligible for support.

The enhanced decommissioning, rehabilitation and restoration of the peatlands funded by the Scheme will deliver benefits across climate action (GHG mitigation through reduced carbon emissions and acceleration towards carbon sequestration), enrich the State's natural capital, increase eco-system services, strengthen biodiversity, improve water quality and storage attenuation as well as developing the amenity potential of the peatlands.

Bord na Móna maintains a provision on its balance sheet to pay for the future costs of **standard** rehabilitation and decommissioning when industrial peat extraction ceases. This is updated every year - for more information see the Bord na Móna Annual Report (Bord na Móna 2020). Bord na Móna is fully committed to meeting its obligations relating to rehabilitation and decommissioning under the Integrated Pollution Control Licence.

At this time, a 'standard' rehabilitation provision (sufficient to discharge the requirement of Condition 10 in the licence) has been allocated to the site based on the area of different types of cutaway across the site (See Appendix I).

9. AFTERCARE AND MAINTENANCE

9.1 Programme for monitoring, aftercare and maintenance

This programme for monitoring, aftercare and maintenance has been designed to meet the Conditions of the IPC Licence. This is defined as:

- There will be **initial quarterly monitoring assessments** of the site to determine the general status of the site, the condition of the silt ponds, assess the condition of the rehabilitation work, monitoring of any potential impacts on neighbours land, general land security, boundary management, dumping and littering.
- The number of these site visits will reduce after 2 years to bi-annually and then after 5 years to annual visits.
- These monitoring visits will also consider any requirements for further practical rehabilitation measures.
- The **baseline condition of the site will be established** post-rehabilitation implementation by using an aerial survey to take an up to date aerial photo, when rehabilitation is completed. This will be used to verify completion of rehabilitation measures. The extent of bare peat will be assessed using this baseline data, and habitat maps will be updated, if needed.
- **Water quality monitoring** at the bog will be established. The main objective of this water quality monitoring will be to establish a baseline and then monitor the impact of peatland rehabilitation on water quality from the bog.
- In order to assist in monitoring surface water quality from this bog, it is planned to increase the existing licence monitoring requirements to sampling for the same parameters to every month during the scheduled activities and for a period up to two years. post rehabilitation, depending on the period required to confirm that the main two parameters, suspended solids and ammonia are remaining compliant with the licence emission and trigger limit values and there is an improving trajectory in these two parameters i.e. reduction in concentration.
- This new sampling programme commenced in November 2020 and is enabling a baseline to be established, with sampling to progress during the scheduled works, and for a period of up to 2 years post rehabilitation. Depending on the period required to confirm that the main two parameters, suspended solids and ammonia as remaining compliant with the licence emission and trigger limit values and there is an improving trajectory in these two parameters i.e. reduction in concentration, the monitoring programme and intensity will be periodically reviewed and amended.
- In the preparation of this monitoring programme, Bord na Móna have been providing the Local Authority Water Programme (LAWPRO) with details of the surface water emissions points associated with this bog and will be amending some of the proposed monitoring locations on foot of this engagement. LAWPRO have in turn provided details of their 2021 monitoring programme and these are included in the Water Quality Map.
- This is necessary to ensure that there is alignment with the WFD monitoring programme and that where possible, the monitoring programme will enable any improvements in water quality or establishing trends to be quantified against any available WFD monitoring data. It will also enable the periodic sharing of data which will inform the monitoring reports, success criteria and enable LAWPRO under the Water Framework Directive to track any changes in pressures and be aware of changes in water chemistry.
- This enhanced monitoring programme will aim to include a minimum of 70% of a bog's drainage catchments, whatever number of surface water outlets these include.

- Monitoring results will be maintained, trended every six months and reported on each year and as required, as part of the requirement to report on Condition 10.1 of the IPC Licence on Bog Rehabilitation in the Annual Environmental Report, and will be provided to LAWPRO and the EPA as required to inform progress and national monitoring requirements under the WFD. These results will also be available in April each year as a requirement of the Annual Environmental Report at www.epa.ie.
- The parameters to be included as per condition 6.2 of the IPC Licence include monthly monitoring for pH, Flow, Suspended Solids, Total Solids, Total Phosphorus, Total Ammonia, Colour & COD. In addition, DOC has been included as a parameter to try and identify any changes in carbon in the surface water, and where required by LAWPRO, to assist in investigating other changes in water chemistry, the series of parameters can be reviewed and amended.
- This monthly sampling regime on a selected number of silt ponds will be carried out over a two-year cycle. The original (licence) requirement was for a quarterly sampling regime, but this has been increased to a monthly regime to appropriately track the changing water chemistry that will occur as part of this enhanced rehabilitation. In addition, DOC will be included as a parameter to try and identify any changes in carbon in the surface water.
- If, after two years, key criteria for successful rehabilitation are being achieved and key targets are being met, then the water quality monitoring will be reviewed, with consideration of potential ongoing research on site. The water quality data, the aerial surveys and the habitat mapping will be collated and will be submitted to the EPA as part of the final validation report.
- If, after two years, key criteria for successful rehabilitation have **not** been achieved and key targets have **not** been met, then the rehabilitation measures and status of the site will be evaluated and enhanced, where required. This evaluation may indicate no requirement for additional enhancement of rehabilitation measures, but may demonstrate that more time is required before key criteria for rehabilitation has been achieved. Monitoring of water quality will then also continue for another period to be defined.
- Where other uses are proposed for the site that are compatible the provision of biodiversity and ecosystem services, these will be assessed by Bord na Móna in consultation with interested parties. Other after-uses can be proposed for licensed areas and must go through the appropriate assessment process and planning procedures.

Additional monitoring measures are also proposed to monitor ecosystem service benefits that have been derived by rehabilitation. These proposed monitoring measures will be funded by the Scheme or additional other funding. Monitoring of climate action and other ecosystem service benefits will be designed to take account of the requirements of monitoring benefits of the overall Scheme and will be stratified; that is not all monitoring will be carried out in each site. These are defined as:

- Vegetation and habitat monitoring will be carried out using a condition assessment (ecotope mapping). This assessment will include assessment of on environmental and ecological indicators such as vegetation cover, vegetation communities, presence of key species, *Sphagnum* cover, bare peat cover and water levels.
- The condition of the bog can be assessed using the condition assessment and suitable Greenhouse Gas (GHG) emission factors can be assigned to different habitats. GHG emission factors have been determined for various peatland habitats in Ireland (Wilson *et al.*, 2015) and are constantly being refined with more and more research. BnM is actively supporting research into GHG fluxes in different rehabilitated

peatland habitats. This means that potential GHG emissions can be estimated from the site, as the site continues along its trajectory towards a naturally functioning peatland ecosystem.

- It is proposed to monitor the improvement of some biodiversity ecosystem services. To be defined in relation to monitoring of the overall Scheme and after consultation with stakeholders.

9.2 Rehabilitation plan validation and licence surrender – report as required under condition 10.4

IPC Licence Condition 10.4. *A final validation report to include a certificate of completion for the Rehabilitation Plan, for all or part of the site as necessary, shall be submitted to the Agency within six months of execution of the plan. The licensee shall carry out such tests, investigations or submit certification, as requested by the Agency, to confirm that there is no continuing risk to the environment.*

Reporting to the EPA will continue until the IPC Licence is surrendered. The bog will be included in the full licence surrender process as per the Guidance to Licensees on Surrender, Cessation and Closure of Licensed Sites EPA, 2012, when:

- The planned rehabilitation has been completed;
- The key criteria for successful rehabilitation has been achieved and key targets have been met;
- Water quality monitoring demonstrates that water quality of discharge is stabilising or improving; and
- The site has been environmentally stabilised.

10. REFERENCES

- Atherton, I, Bosanquet, SDS & Lawley, M (2010). Mosses and liverworts of Britain and Ireland - a field guide. British Bryological Society.
- Anderson, R., Farrell, C., Graf, M., Muller, F., Calvar, E., Frankard, P., Caporn, S., Anderson, P. (2017). An overview of the progress and challenges of peatland restoration in Western Europe. *Restoration Ecology*, Issue 2 Pages 271-282.
- Barron, S., Egan, T., Feighery, T., Fleming, E., Healy, K., O'Boyle, D., O'Hora, A. and O'Riordan, P. (1994). Lough Boora Parklands Pre-feasibility study by Boora Enterprise Group. Brosna Press, Ferbane, Ireland.
- Bord na Móna 2014. Blocking Drains in Irish raised bogs. The Bord na Móna Raised Bog Restoration Project. Cris, R. Buckmaster, S. Bain, C. Reed, M. (Eds) (2014) *Global Peatland Restoration demonstrating SUCCESS*. IUCN UK National Committee Peatland Programme, Edinburgh. <http://www.iucn-uk-peatlandprogramme.org/sites/www.iucn-uk-peatlandprogramme.org/files/IUCNGlobalSuccessApril2014.pdf>
- Bord na Móna. 2016. Bord na Móna Biodiversity Action Plan 2016-2021. Brosna Press, Ferbane. <http://www.bordnamona.ie/wp-content/uploads/2016/04/Biodiversity-Action-Plan-2016-2021.pdf>.
- Bord na Móna (2020). Bord na Móna Annual Report 2020. https://www.bordnamona.ie/wp-content/uploads/2020/07/M12822-BORD-NA-MONA_Annual-Report-2020_WEB2.pdf
- Bord na Móna (2021). Bord na Móna Annual Report 2021. https://www.bordnamona.ie/wp-content/uploads/2021/07/Bord-na-Mona_Annual-Report-2021-English.pdf
- Bonn, A., Allott, T., Evans, M., Joosten, H. & Stoneman, R. (2017) *Peatland restoration and ecosystem Services-science, policy and practice*. Cambridge University Press.
- Carroll, J., Anderson, P., Caporn, S., Eades, P., O'Reilly C. & Bonn, A. 2009. Sphagnum in the Peak District. Current Status and Potential for Restoration. Moors for the Future Report No 16. Moors for the Future Partnership.
- Clarke, D. and Rieley, J. 2010. Strategy for responsible peatland management. International Peat Society, Finland.
- Clarke, D. (2010). *Brown Gold. A history of Bord na Móna and the Irish peat industry*. Gill Books.
- Collins, T. and Collins R. G. (2019). *Deep Mapping Lough Boora Discovery Park*. <https://collinsandgoto.com/deep-mapping-lough-boora-sculpture-park/>
- Copland, A. (2010). *Birds on Cutaway Peatlands at Boora, Co. Offaly*. Internal report, Bord na Móna.
- Copland, A. 2015. Assessment of environmental and community opportunities for three cutaway peatland sites in the Lough Boora Discovery Park: Drinagh, The Derries and Turraun. *Cutaways for Communities: Conservation, Recreation, Education*. Unpublished report prepared for Offaly Local Development Company in association with Bord na Móna.
- Copland, A. & Donaghy, A. (2015). *Bord na Móna – BirdWatch Ireland Curlew Conservation Project. 2015 Report*
- Copland, A. (2016). *Bord na Móna – BirdWatch Ireland Curlew Conservation Project. 2016 Report*
- Cross, J.R. (2006). The Potential Natural Vegetation of Ireland. *Biology and Environment: Proceeding of the Royal Irish Academy*, Vol. 106B, No. 2, 65-116 (2006).

- Department of Communications, Climate Action and Environment 2019. National Climate Action Plan 2019. <https://www.dccae.gov.ie/en-ie/climate-action/publications/Pages/Climate-Action-Plan.aspx>
- Department of Housing, Planning, Community and Local Government 2017. Public consultation on the River Basin Management Plan for Ireland. Department of Housing, Planning, Community and Local Government. https://www.housing.gov.ie/sites/default/files/public-consultation/files/draft_river_basin_management_plan_1.pdf
- Department of Arts, Heritage and the Gaeltacht 2015. National Peatland Strategy. Department of Arts, Heritage and the Gaeltacht. <http://www.npws.ie/sites/default/files/general/Final%20National%20Peatlands%20Strategy.pdf>
- Eades, P., Bardsley, L., Giles, N. & Crofts, A. (2003). The Wetland Restoration Manual. The Wildlife Trusts, Newark.
- Egan, T. (1998). A pilot project for the utilisation of cutaway bogs in West Offaly. In: Towards a conservation strategy for the bogs of Ireland (eds G. O'Leary and F. Gormley), pp. 119-126. Irish Peatland Conservation Council, Dublin.
- Environment Agency (2013). The Knotweed code of practice. Managing Japanese Knotweed on development sites. Environment Agency, Bristol, UK. https://assets.publishing.service.gov.uk/government/uploads/system/uploads/attachment_data/file/536762/LIT_2695.pdf
- European Commission (2013). Interpretation manual of European Union Habitats. European Commission DG Environment Nature ENV B.3.
- Evans, C., Artz, R., Moxley, J., Smyth, M-A., Taylor, E., Archer, N., Burden, A., Williamson, J., Donnelly, D., Thomson, A., Buys, G., Malcolm, H., Wilson, D., Renou-Wilson, F., Potts J. (2017). Implementation of an emission inventory for UK peatlands. Report to the Department for Business, Energy and Industrial Strategy, Centre for Ecology and Hydrology, Bangor. 88pp. https://uk-air.defra.gov.uk/assets/documents/reports/cat07/1904111135_UK_peatland_GHG_emissions.pdf.
- EPA (2019). <http://gis.epa.ie/Envision>. EPA Envision Map Viewer. (Last Viewed: 31/12/2019).
- EPA (2020). Guidance on the process of preparing and implementing a bog rehabilitation plan. <http://www.epa.ie/pubs/reports/enforcement/guidanceontheprocessofpreparingandimplementingabogrehabilitationplan.html>
- Farrell, C. A. and Doyle, G. J. 2003. Rehabilitation of Industrial Cutaway Atlantic Blanket Bog, NW Mayo, Ireland. *Wetlands Ecology and Management*, 11, 21-35.
- Fernandez, F., Connolly K., Crowley W., Denyer J., Duff K. & Smith G. (2014) Raised Bog Monitoring and Assessment Survey (2013). Irish Wildlife Manuals, No. 81. National Parks and Wildlife Service, Department of Arts, Heritage and Gaeltacht, Dublin, Ireland.
- Fossitt, J. (2000). A guide to habitats in Ireland. Kilkenny. The Heritage Council.
- Gann, G.D., McDonald, T., Walder, B., Aronson, J., Nelson, C.R., Jonson, J., Hallett, J.G., Eisenberg, C., Guariguata, M.R., Liu, J., Hua, F., Echeverría, C., Gonzales, E., Shaw, N., Decler, K. & Dixon, K.W. (2019). International Principles and Standards for the practice of Ecological Restoration. *Restoration Ecology* 27(S1): S1–S46.

- Grand-Clement, E., Anderson, K., Smith D., Angus, M., Luscombe D.J., Gatis, N., Bray L.S., Brazier R.E. (2015). New approaches to the restoration of shallow marginal peatlands *Journal of Environmental Management* 161.
- Günther, A., Barthelmes, A., Huth, V., Joosten, H., Jurasinski, G., Koebisch, F. & Couwenberg, J. (2020). Prompt rewetting of drained peatlands reduces climate warming despite methane emissions. *Nature Communications* volume 11, Article number: 1644.
- Heery, S. and Finney, K. (1999). Lough Boora Parklands. Habitat Survey and Conservation Evaluation. Unpublished Report to the Lough Boora Parklands Group. Heritage Council, Ireland.
- Hinde, S., Rosenburgh, A., Wright, N., Buckler, M. and Caporn, S. 2010. Sphagnum re-introduction project: A report on research into the re-introduction of Sphagnum mosses to degraded moorland. *Moors for the Future Research Report 18*. Moors For The Future Partnership.
- Holden, J., Walker, J., Evans, M.G., Worrall, F., Bonn, A., 2008. In: DEFRA (Ed.), *A Compendium of Peat Restoration and Management Projects*.
- Joosten, H. and Clarke, D. 2002. *Wise Use of mires and peatlands – Background and Principles including a framework for Decision-making*. I.M.C.G. – I.P.S., Jyväskylä, Finland.
- Lally, H., Gormally, M., Higgins, T. and Colleran, E. (2012). Evaluating Different Wetland Creation Approaches for Irish Cutaway Peatlands Using Water Chemical Analysis. *Wetlands* 32:129-136.
- Lindsay, R., 2010. *Peatbogs and Carbon: a Critical Synthesis to Inform Policy Development in Oceanic Peat Bog Conservation and Restoration in the Context of Climate Change (Report to RSPB Scotland, Edinburgh)*.
- Mackin, F., Barr, A., Rath, P., Eakin, M., Ryan, J., Jeffrey, R. & Fernandez Valverde, F. (2017) *Best practice in raised bog restoration in Ireland*. Irish Wildlife Manuals, No. 99. National Parks and Wildlife Service, Department of Culture, Heritage and the Gaeltacht, Ireland.
- McBride, A., Diack, I., Droy, N., Hamill, B., Jones, P., Schutten, J., Skinner, A. and Street, M. 2011. *The Fen Management Handbook*, (2011), Scottish Natural Heritage, Perth.
- Minayeva, T. et al. (2017). Towards ecosystem-based restoration of peatland biodiversity. *Mires and Peat*, Volume 19 (2017), Article 01, 1–36, <http://www.mires-and-peat.net>
- McDonagh, E. (1996). *Drain blocking by machines on Raised Bogs*. Unpublished report for National Parks and Wildlife Service. https://www.npws.ie/sites/default/files/publications/pdf/McDonagh_1996_Drain_Blocking_Raised_Bogs.pdf.
- NPWS. (2014). *Review of the raised bog Natural Heritage Area network*. Department of Arts, Heritage and the Gaeltacht.
- NPWS. (2017a). *National Raised bog Special Areas of Conservation management plan*. Department of Arts, Heritage and the Gaeltacht. [https://www.npws.ie/sites/default/files/files/FOR%20UPLOAD%20Plan\(WEB_English\)_05_02_18%20\(1\).pdf](https://www.npws.ie/sites/default/files/files/FOR%20UPLOAD%20Plan(WEB_English)_05_02_18%20(1).pdf)
- NPWS. (2017b). *Actions for biodiversity 2017-2021. Ireland’s 3rd national biodiversity plan*. Department of Arts, Heritage and the Gaeltacht. <https://www.npws.ie/sites/default/files/publications/pdf/National%20Biodiversity%20Action%20Plan%20English.pdf>

- NPWS (2019). The Status of EU Protected Habitats and Species in Ireland. Volume 2: Habitat Assessments. Unpublished NPWS report. Edited by: Deirdre Lynn and Fionnuala O'Neill. https://www.npws.ie/sites/default/files/publications/pdf/NPWS_2019_Vol2_Habitats_Article17.pdf
- NRA (2009). Guidelines for Assessment of Ecological Impacts of National Road Schemes (Revision 2). National Roads Authority.
- NRA (2010). Guidelines on The Management of Noxious Weeds and Non-Native Invasive Plant Species on National Roads. National Roads Authority. <https://www.tii.ie/technical-services/environment/construction/Management-of-Noxious-Weeds-and-Non-Native-Invasive-Plant-Species-on-National-Road-Schemes.pdf>.
- Pschenyckyj et al., 2021, Optimising Water Quality Returns from Peatland Management while Delivering Co-Benefits for Climate and Biodiversity, Report produced for An Fóram Uisce, Online, Available at: https://thewaterforum.ie/app/uploads/2021/04/Peatlands_Full_Report_Final_March2021b.pdf, Accessed 17.08.2021.
- Quinty, F. and L. Rochefort, 2003. Peatland Restoration Guide, second edition. Canadian Sphagnum Peat Moss Association and New Brunswick Department of Natural Resources and Energy. Québec, Québec.
- Regan, S., Swenson, M., O'Connor, M. & Gill, L. (2020). Ecohydrology, Greenhouse Gas Dynamics and Restoration Guidelines for Degraded Raised Bogs. EPA RESEARCH PROGRAMME 2014–2020. Report No.342. (2014-NC-MS-2). EPA Research Report. Prepared for the Environmental Protection Agency by Trinity College Dublin. www.epa.ie.
- Renou-Wilson, F., Keane, M., McNally, G., O'Sullivan, J. and Farrell, E.P. (2008). Developing a forest resource on industrial cutaway peatland. The BOGFOR programme. COFORD, Dublin.
- Renou-Wilson F., Bolger T., Bullock C., Convery F., Curry J. P., Ward S., Wilson D. & Müller C. (2011). BOGLAND - Sustainable Management of Peatlands in Ireland. STRIVE Report No 75 prepared for the Environmental Protection Agency. Johnstown Castle, Co. Wexford.
- Renou-Wilson, F., Wilson, D., Rigney, D., Byrne, K., Farrell, C. and Müller C. (2018). Network Monitoring Rewetted and Restored Peatlands/Organic Soils for Climate and Biodiversity Benefits (NEROS). Report No. 238. Report prepared for the Environmental Protection Agency. Johnstown Castle, Co. Wexford.
- Rowlands, R. and Feehan, J. (2000). The ecological future of industrially milled cutaway peatlands in Ireland. *Aspects of Applied Biology*, 58, 263-270.
- Schouten, M.G.C. (2002). Conservation and Restoration of Raised Bogs: Geological, Hydrological and Ecological Studies. Dúchas - The Heritage Service of the Department of the Environment and Local Government, Ireland; Staatsbosbeheer, the Netherlands; Geological Survey of Ireland; Dublin.
- Smith, G., O'Donoghue, P., O'Hora, K. & Delaney, E. (2011). Best Practice Guidance for Habitat Survey and Mapping. The Heritage Council.
- Stace, C. A. (2019). *New Flora of the British Isles*. Cambridge: Cambridge University Press.
- Tanneberger, F., Appulo, L., Ewert, S., Lakner, S., Ó Brolcháin, N., & Peters, J., Wichtmann, W. (2021). The power of nature-based solutions: how peatlands can help us to achieve key EU sustainability objectives. *Advanced Sustainable Systems*. Volume 5, Issue 1. January 2021. <https://onlinelibrary.wiley.com/doi/full/10.1002/adsu.202000146>.

- Thom, T., Hanlon, A., Lindsay, R., Richards, J., Stoneman R. & Brooks, S. (2019). Conserving Bogs – Management Handbook. <https://www.iucn-uk-peatlandprogramme.org/sites/default/files/header-images/Conserving%20Bogs%20the%20management%20handbook.pdf>
- Trodd, W. (2003). Assessment of aquatic habitats in Turraun Nature Reserve for restoration management and use of Chironomidae (diptera: insecta) as indicators of water quality. Unpublished PhD thesis, University College Dublin.
- Wilson, D., Renou-Wilson, F., Farrell, C., Bullock, C. and Muller, C. (2012). Carbon Restore – the potential of restored Irish peatlands for carbon uptake and storage; CCRP Report. EPA Wexford.
- Wilson, D., Dixon, S.D., Artz, R.R., Smith, T.E.L., Evans, C.D., Owen, H.J.F., Archer, E., & Renou-Wilson, F. (2015). Derivation of greenhouse gas emission factors for peatlands managed for extraction in the Republic of Ireland and the UK. *Biogeosciences Discuss.*, 12, 7491–7535.
- Wilson, D. & Mackin, F. & Tuovinen, J., Moser, G., & Farrell, C & Renou-Wilson, F. (2022). Carbon and climate implications of rewetting a raised bog in Ireland. *Global Change Biology*. 10.1111/gcb.16359.
- Wheeler, B. D., & Shaw, S. C. (1995). Restoration of Damaged Peatlands – with Particular Reference to Lowland Raised Bogs Affected by Peat Extraction. London: HMSO.
- Wittram, B. W., Roberts, G., Buckler, M., King, L., & Walker, J. S. (2015). A Practitioners Guide to Sphagnum Reintroduction. Edale: Moors for the Future Partnership.

CLYNAN DECOMMISSIONING AND REHABILITATION PLAN - ADDENDUM 1

Bord na Móna operates under IPC Licence issued and administered by the EPA to extract peat within the Mountdillon bog group (Ref. P0504-01). As part of Condition 10.2 of this license, a rehabilitation plan must be prepared for permanent rehabilitation of the boglands within the licensed area. Clynan Bog is located on the border of counties Westmeath and Longford.

This addendum outlines the findings of the Appropriate Assessment reporting carried out in respect of proposed PCAS activities at Clynan Bog.

Appropriate Assessment Reporting Findings

An Appropriate Assessment Report³ was commissioned by Bord na Móna to inform whether the proposed PCAS activities at Clynan Bog had the potential to result in Likely Significant Effects on European Sites.

The concluding statement of this report reads as follows:

'It is concluded beyond reasonable scientific doubt, in view of best scientific knowledge, on the basis of objective information and in light of the conservation objectives of the relevant European Sites, that the proposed decommissioning and rehabilitation, individually or in combination with other plans and projects, will not have a significant effect on any European Site'.

Therefore following screening, Appropriate Assessment is not required for the project as it is not directly connected with or necessary to the management of any European Site(s) and as it can be concluded, on the basis of objective information, that the project, individually or in combination with other plans or projects is not likely to have a significant effect on any European Site(s).

³ MKO (2023). Article 6 (3) Appropriate Assessment Screening Report. Clynan Bog, Co. Longford, Decommissioning and Rehabilitation Plan 2023

APPENDIX I: A STANDARD PEATLAND REHABILITATION PLAN TO MEET CONDITIONS OF THE IPC LICENCE

In the event that the Scheme (PCAS) is not supported by additional funding, Bord na Móna is still obligated to carry out peatland rehabilitation to meet the conditions of the IPC Licence. Under its EPA licences and following cessation of peat extraction, BnM is mandated to ‘decommission’ its operations by removing materials ‘that may result in environmental pollution’ and establish that ‘rehabilitation’ measures have environmentally stabilised peat production areas.

This proposed standard peatland rehabilitation plan is outlined here to **estimate potential costs**. Bord na Móna will still be expected to cover the costs that would have accrued from standard decommissioning and rehabilitation activities, as part of its original obligations. The existing costs associated with both the removal of potentially polluting materials and the environmental stabilisation of the peatlands resides with Bord na Móna. However, the expenditure necessary to deliver the additional and enhanced decommissioning, rehabilitation and restoration and the benefits that flow from these measures and interventions/improvements will be eligible for funding by government through the Climate Action Fund and Ireland’s National Recovery and Resilience Plan.

The same process as outlined in Section 2 will be followed.

Scope of rehabilitation

The principal scope of this rehabilitation plan is to rehabilitate the bog. This is defined by:

- The area of Clynan Bog (BNM-24-09-22: Aerial Imagery 2020)
- EPA IPC Licence - Ref. P0504-01. As part of Condition 10.2 of this licence, a rehabilitation plan must be prepared for permanent rehabilitation of the boglands within the licensed area. Clynan Bog is part of the Moundillon Bog group (Mostrim sub-group).
- The current condition of Clynan Bog. The existing raised bog at Clynan is degraded, having dried out due to drainage. Pioneer cutaway vegetation is developing around the margins of the high bog, and bare unvegetated peat remains in areas of active turbary.
- The key objective of rehabilitation, as defined by this licence, is **environmental stabilisation** of the bog.
- To minimise potential impacts on neighbouring land. Some boundary drains around Clynan Bog will be left unblocked as blocking boundary drains could affect adjacent land.

Rehabilitation goals and outcomes

The key rehabilitation goal and outcome for Clynan Bog is environmental stabilisation of the site via wetland creation and deep peat re-wetting. This is defined as:

- Carrying out drain blocking to re-wet peat and slow runoff.
- Stabilising potential emissions from the site (e.g. suspended solids).
- Environmental stabilisation.

The outcome is setting the site on a trajectory towards establishment of natural habitats.

Criteria for successful rehabilitation:

- Rewetting of residual peat in the former area of industrial peat production to offset potential run off of suspended solids and to encourage development of vegetation cover via natural colonisation, and reducing the area of bare exposed peat.
- That there is a stabilising/improving concentration of suspended solids and ammonia associated with the measures undertaken to stabilise the peat surface by the blocking of the internal drainage system and the maximised rewetting of the peat surface. This will be demonstrated by developing a stable or downward trajectory of water quality indicators (suspended solids and ammonia) towards what would be typical of a re-wetted cutaway bog. This will be measured via water quality monitoring (suspended solids and ammonia).
- Receiving water bodies have been classified under the River Basin Management Plan and this classification includes waters that are At Risk from peatlands and peat extraction. The success criteria will be that the At Risk classification will see improvements in the associated pressures from this peatland or if remaining At Risk, that there is an improving trajectory in the pressure from this peatland.

Rehabilitation indicators

- Demonstrating the delivery of the rehabilitation through site visits and through updated aerial photography (indicating presence of peat blockages and re-wetting). This will be demonstrated by a post rehab survey.
- Stabilising potential emissions from the site (e.g. suspended solids). The key target will be developing a stable or downward trajectory of water quality indicators (suspended solids and ammonia). This will be demonstrated by water quality monitoring results.

Rehabilitation measures: (see Mapbook drawing no. BNM-DR-24-09-20: Standard Rehab Measures)

- Blocking field drains in the former industrial production area to create regular peat blockages (three blockages per 100 m) along each field drain;
- No measures are planned for the other surrounding marginal peatland habitats.
- Silt ponds will continue to be maintained during the rehabilitation and decommissioning phase.
- Evaluate success of short-term rehabilitation measures and enhance where necessary.
- Decommissioning of silt-ponds will be assessed and carried out, where required.

Timeframe:

- 2023. 1st phase of rehabilitation. Field drain blocking.
- 2024-2026. Evaluate success of short-term rehabilitation measures outlined above and remediate where necessary.

Table AP-1. Rehabilitation measures and target area.

Type	Code	Description	Area (Ha)
Deep peat	DPT1	Regular drain blocking (3/100 m) + modifying outfalls and managing water levels with overflow pipes	250.3
Dry cutaway	DCT1	Modifying outfalls and managing water levels with overflow pipes	3.7
Marginal Land	MLT1	No work required	32.3
Additional Works	AW1	No work required	45.5
Other	Constraint	Constrained areas	72.2
Total			404

Monitoring, after-care and maintenance

- There will be initial quarterly monitoring assessments of the site to determine the general status of the site, the condition of the silt-ponds and silt control measures, assess the condition of the rehabilitation work, assess the progress of natural colonisation, monitoring of any potential impacts on neighbouring land and general land security. The number of site visits will reduce after 2 years to bi-annually. These site visits will assess the need to additional rehabilitation.
- Water quality monitoring will be established.
- Monitoring results will be maintained, trended and reported on each year as part of the requirement to report on Condition 10.1 of the IPC Licence on Bog Rehabilitation in the Annual Environmental Report, which will be available in April each year at www.epa.ie.
- The parameters to be included (as per condition 6.2 of the IPC Licence) include monthly monitoring for pH, Flow, Suspended Solids, Total Solids, Total Phosphorus, Total Ammonia, Colour, and COD.
- This sampling regime on a selected number of silt ponds will be carried out over a two-year cycle. The original (licence) requirement was for a quarterly sampling regime.
- Where other uses are proposed for the site, these will be assessed by Bord na Móna in consultation with interested parties. Other after-uses can be proposed for licensed areas and must go through the required assessment and planning procedures.

Validation and IPC Licence surrender

Reporting to the EPA will continue until the IPC Licence is surrendered. The bog will be included in the full licence surrender process as per the Guidance to Licensees on Surrender, Cessation and Closure of Licensed Sites (EPA, 2012) when:

- The planned rehabilitation has been completed;
- Water quality monitoring demonstrates that water quality of discharge is stabilising or improving; and
- The site has been environmentally stabilised.

APPENDIX II: BOG GROUP CONTEXT

The Mount Dillon Bog Group IPC Licensed area is made up of two sub-groups (Lough Ree (the Mount Dillon Energy Peat Group) and Mostrim) and have been in industrial peat production for several decades. There are 28 defined sites covering a total area of 11,322 ha. Of the 28 sites, 23 mainly straddle the River Shannon within counties Roscommon and Longford, with five sites partially in County Westmeath to the east. Each bog area further comprises a range of habitats from bare milled peat production areas to re-colonising cutaway to workshops areas and transport infrastructure. Industrial peat extraction from these sites mainly supplied ESB power stations at Lanesborough (LRP) or for horticultural peat products.

Industrial peat extraction in the Mount Dillon Bog Group ceased in 2020. Both power stations ceased using peat by the end of 2020. All remaining horticultural peat stocks were removed during 2020. Intensive decommissioning and rehabilitation for the Mount Dillon Bog Group has commenced in 2020/2021. Remaining milled peat stocks are being transported to various customers (Edenderry Power, Derrinlough Brickette Factory).

One bog site, Cloonmore, was never used for industrial peat production and several bogs in the Mostrim group have been drained but never fully developed and still retain typical high bog characteristics. These include Clonwhelan, Glenlough and a section of Mostrim. At these sites high bog drain blocking will be used to re-wet the high bog and encourage restoration of the raised bog habitat. Several sites (Glenlough, Mostrim, Clonwhelan and Clynan) were assessed by consultants for NPWS as part of the review of the raised bog Natural Heritage Area network (NPWS, 2014).

The rehabilitation plan for the Mount Dillon Bog Group encompasses all areas involved in industrial peat production including industrial production areas and associated facilities. It also includes rehabilitation measures for those bogs that were initially drained but not fully developed.

A breakdown of the component bog areas for the Mount Dillon Bog Group IPC Licence Ref. P0504-01-01 is outlined in Table Ap-2. These areas are also outlined on Figure Ap-2 (Map of the Mount Dillon Bog Group).

Industrial peat production history varies across the Mount Dillon bog group, so there is a wide range of peat depths at present. Bogs close to Lanesborough tend to have shallower peat depths or have been cutaway, while some bogs on the periphery of the group tend to have deeper peat reserves. Several sites such as Mount Dillion and Garryduff have been mostly cutaway to the fen peat layers or in some cases to expose the underlying gravel/sub-soil. Several bogs in the Mostrim group have only been partially developed or have had no industrial peat production, and have relatively deep peat depths

A breakdown of the component bog areas for the Mountdillon Bog Group IPC Licence Ref. P0504-01 is outlined in Table Ap-2.

Table Ap-2: Mount Dillon Bog Group names, area and indicative status (Mount Dillon Energy Peat sub-group)

Bog Name	Area (ha)	Stage of development	Land-Use and History	Peat Production Cessation	Rehab Plan Status
Begnagh	265	Cutover Bog Industrial peat production commenced at Begnagh Bog in 1977 and ceased in 2020. Deep peat reserves remain on much of the former production area. Begnagh is considered a deep peat cutover bog.	Begnagh Bog formerly supplied a range of commercial functions including; fuel peat for Lough Ree Power Some areas of cutaway on site are developing pioneer cutaway vegetation communities.	2020	Draft 2021
Clooneeny	358	Cutover Bog Industrial peat production commenced at Clooneeny Bog in 1985 and ceased in 2020. Deep peat reserves remain on much of the former production area. Clooneeny is considered a deep peat cutover bog.	Clooneeny Bog formerly supplied a range of commercial functions including; horticultural peat and fuel peat for Lough Ree Power Most of the former production area on site is bare peat. Some areas of cutaway on site are developing pioneer cutaway vegetation communities.	2020	Draft 2021
Cloonmore	102	N/A	Never developed for industrial peat production; scattered plots.	N/A	N/A
Cloonshannagh	494	Cutover Bog Industrial peat production commenced at Cloonshannagh Bog in 1985 and ceased in 2020. Deep peat reserves remain across the former production area. Cloonshannagh is considered a deep peat cutover bog.	Cloonshannagh Bog formerly supplied a range of commercial functions including; horticultural peat and fuel peat for Lough Ree Power Restoration work has been carried out on a 38ha section of high bog within Cloonshannagh Bog. Some of the former production area on site is developing pioneer cutaway vegetation communities, the remainder of the site is bare peat.	2020	Draft 2017
Cloonshannagh Rail Link	28	Cloonshannagh rail link is a link between sites.	N/A	N/A	N/A
Corlea	163	Cutaway Bog Industrial peat production commenced at Corlea Bog in 1960 and ceased in 2018. Long-term peat extraction has reduced peat reserves on this bog. Corlea is considered a shallow peat cutaway bog.	The former production area at Corlea has already extensively colonised. Pioneer wetland and scrub development has occurred over much of the site. Some wetland and rehabilitation management was undertaken between 2016-2018. Part of site leased to local community development group to develop amenity walkway in association with Longford County Council.	2018	Draft 2023
Derraghan	289	Cutover Bog Industrial peat production commenced at Derraghan Bog in the 1940's and ceased in 2020.	Derraghan Bog formerly supplied a range of commercial functions including; fuel peat for Lough Ree Power	2020	Draft 2021

Bog Name	Area (ha)	Stage of development	Land-Use and History	Peat Production Cessation	Rehab Plan Status
		Most of the former production area has shallow peat reserves. Some pockets of deep peat remain. Derraghan is considered a shallow peat cutover bog.	Much of the former production area at Derraghan has been out of production for some time. These areas have already extensively colonised with pioneer wetland and scrub vegetation communities.		
Derryadd	653	Cutover Bog Industrial peat production commenced at Derryadd Bog in 1960 and ceased in 2020. Long-term peat extraction has reduced peat reserves on this bog. Most of the former production area has shallow peat reserves. Some pockets of deep peat remain. Derryadd is considered a shallow peat cutover bog.	Much of the former production area at Derryadd has been out of production for some time. These areas have already extensively colonised with pioneer wetland and scrub vegetation communities Derryadd Bog will form part of the footprint of Derryadd Windfarm for which planning permissions were granted in 2020.	2020	Draft 2023
Derryadd2	328	Cutover Bog Industrial peat production commenced at Derryadd 2 Bog in 1960 and ceased in 2020. Long-term peat extraction has reduced peat reserves on this bog. Most of the former production area has shallow peat reserves. Some pockets of deep peat remain. Derryadd 2 is considered a shallow peat cutover bog.	Much of the former production area at Derryadd 2 has been out of peat production for some time. These areas have already extensively colonised with pioneer wetland and scrub vegetation communities Derryadd 2 Bog will form part of the footprint of Derryadd Windfarm for which planning permissions were granted in 2020.	2020	Draft 2023
Derryarogue	895	Cutover Bog Industrial peat production commenced at Derryarogue Bog in 1941 and ceased in 2020. Long-term peat extraction has reduced peat reserves on this bog. Most of the former production area has shallow peat reserves. Some pockets of deep peat remain. Derryarogue is considered a shallow peat cutover bog.	Much of the former production area at Derryarogue has been out of production for some time. These areas have already extensively colonised with pioneer wetland, cutaway and scrub vegetation communities. Derryarogue Bog will form part of the footprint of Derryadd Windfarm for which planning permissions were granted in 2020. An amenity walkway through part of Derryarogue is proposed for the Derryadd Windfarm project	2020	Draft 2023
Derrycashel	388	Cutover Bog Industrial peat production commenced at Derrycashel Bog in 1951 and ceased in 2018. Long-term peat extraction has reduced peat reserves on this bog. Most of the former production area has shallow peat reserves. Some pockets of deep peat remain. Derrycashel is considered a shallow peat cutover bog.	Derrycashel Bog formerly supplied a range of commercial functions including; fuel peat for Lough Ree Power Much of the former production area at Derryarogue has been out of production for some time. These areas have already extensively colonised with pioneer wetland and scrub vegetation communities. Some wetland and rehabilitation management was undertaken (c.60ha) between 2014-2015.	2018	Finalised 2021
Derrycolumb	454	Cutover Bog Industrial peat production commenced at Derrycolumb Bog in the 1980's and ceased in 2019. Most of the former production area still has deep peat reserves. Derrycolumb is considered a deep peat cutover bog.	Derrycolumb Bog formerly supplied a range of commercial functions including; fuel peat for Lough Ree Power Much of the former production area at Derrycolumb has been out of production for some time. These areas have already extensively colonised with pioneer wetland and scrub vegetation communities.	2018	Finalised 2021

Bog Name	Area (ha)	Stage of development	Land-Use and History	Peat Production Cessation	Rehab Plan Status
Derrymoylin	356	Cutover Bog Industrial peat production commenced at Derrymoylin Bog in 1985 and ceased in 2020. Long-term peat extraction has reduced peat reserves on this bog. Derrymoylin is considered a shallow peat cutover bog.	Derrymoylin Bog formerly supplied a range of commercial functions including; fuel peat for Lough Ree Power. Most of the former production area on site is bare peat.	2020	Draft 2021
Derryshannoge	452	Cutover Bog Industrial peat production commenced at Derryshannoge Bog in 1985 and ceased in 2020. Deep peat reserves remain across most of the site. Derryshannoge is considered a deep peat cutover bog.	Derryshannoge Bog formerly supplied a range of commercial functions including; fuel peat for Lough Ree Power. Much of the former production area at Derryshannoge has been out of production for some time. These areas have already extensively colonised with pioneer cutaway and scrub vegetation communities.	2020	Draft 2023
Edera	281	Cutover Bog Development for industrial peat production commenced at Edera Bog in 1990's. Active extraction from Edera began in 2003 and ceased in 2018. Edera is considered a deep peat cutover bog.	Edera Bog formerly supplied a range of commercial functions including; fuel peat for Lough Ree Power. The majority of Edera Bog former production area is bare peat.	2020	Finalised 2021
Erenagh	93	Cutover Bog Development for industrial peat production commenced at Erenagh Bog in 1970's. Erenagh is considered a deep peat cutover bog.	Erenagh Bog formerly supplied a range of commercial functions including; fuel peat for Lough Ree Power. Much of the former production area at Erenagh has been out of production for some time. These areas have already extensively colonised with pioneer cutaway and scrub vegetation communities.	2020	Draft 2017
Granaghan	212	Cutover Bog Development for industrial peat production commenced at Granaghan Bog in 1980's. Long-term peat extraction has reduced peat reserves on this bog but deep peat reserves remain on site. Granaghan is considered a deep peat cutover bog.	Granaghan Bog formerly supplied a range of commercial functions including; horticultural peat and fuel peat for Lough Ree Power. The majority of Granaghan Bog former production area is bare peat.	2020	Draft 2017
Killashee	110	Cutover Bog Development for industrial peat production commenced at Killashee Bog in 1985. Killashee is considered a deep peat cutover bog.	Killashee Bog formerly supplied a range of commercial functions including; horticultural peat and fuel peat for Lough Ree Power. The majority of Killashee Bog former production area is bare peat. Some areas have colonised with pioneer cutaway and scrub vegetation communities.	2020	Draft 2017
Knappoge	313	Cutaway Bog Peat Production at Knappoge bog commenced in 1963, and finished in 2018. Peat depths on the former production area are generally shallow. There are some pockets of deeper peat. Knappoge is considered a shallow peat cutaway bog.	Knappoge Bog formerly supplied a range of commercial functions including; fuel peat for Lough Ree Power. The majority of Knappoge Bog former production area is bare peat. Some areas have colonised with pioneer cutaway and scrub vegetation communities.	2018	Draft 2021

Bog Name	Area (ha)	Stage of development	Land-Use and History	Peat Production Cessation	Rehab Plan Status
Lough Bannow	739	Cutaway Bog Peat Production at Lough Bannow bog commenced in the 1960'S, and finished in 2020. Peat depths on the former production area are generally shallow. There are some pockets of deeper peat. Lough Bannow is considered a shallow peat cutaway bog.	Much of the former production area at Lough Bannow has been out of production for some time. These areas have already extensively colonised with pioneer cutaway and scrub vegetation communities. A small (35ha) conifer plantation was established in 1980's. Lough Bannow will form part of the footprint of Derryadd Windfarm for which planning permissions were granted in 2020.	2020	Draft 2017
Moher	483	Cutover Bog Peat Production at Moher bog commenced in the 1960'S, and finished in 2020. Peat depths on the former production area remain relatively deep. Moher is considered a deep peat cutover bog.	Moher Bog formerly supplied a range of commercial functions including; fuel peat for Lough Ree Power. Much of the former production area at Moher has been out of production for some time. These areas have already extensively colonised with pioneer cutaway and scrub vegetation communities.	2020	Draft 2021
Mount Dillon	592	Cutaway Bog Peat Production at Mount Dillon bog commenced in the 1940'S, and finished in 2020. Peat depths on the former production largely shallow and the peat is considered cutaway. Some deep peat remains on the west of the site. Mount Dillon is considered a shallow peat cutaway bog.	Mount Dillon Bog formerly supplied a range of commercial functions including; fuel peat for Lough Ree Power. Much of the former production area at Mount Dillon has been out of production for some time. These areas have already extensively colonised with pioneer cutaway, wetland and scrub vegetation communities.	2020	Draft 2017

Table Ap-2b: Mount Dillon Bog Group names, area and indicative status (Mostrim sub-group).

Bog Name	Area (ha)	Stage of development	Land-Use and History	Peat Production Cessation	Rehab Plan Status
Clonwhelan	212	Development Bog. Clonwhelan Bog was drained in the 1980's but never brought into commercial peat production. Clonwhelan is a deep peat development bog.	Rehabilitation complete Raised bog restoration completed 2019	N/A	Finalised 2018
Clynan	402	Development Bog. Clynan Bog was drained in the 1980's. Sod peat production occurred around the margins and over a portion of the site.	Clynan Bog formerly supplied horticultural peat (sod moss) & fuel turf. Some rehabilitation work has been carried out on Clynan bog East already to buffer an undrained bog remnant. Raised bog restoration potential.	2020	Draft 2023
Coolcraff	412	Cutover Bog Industrial peat production commenced at Coolcraff Bog in the 1980's. The site was developed for milled peat production 2015-2018. Deep peat reserves remain over the	Coolcraff Bog formerly supplied a range of commercial functions including; horticultural peat. Much of the former production area at Coolcraff is bare peat.	2020	Draft 2017

Bog Name	Area (ha)	Stage of development	Land-Use and History	Peat Production Cessation	Rehab Plan Status
		majority of the former production area.	One section of high bog to the north of the site was excluded from production and so never developed on the basis of high conservation value raised bog habitat.		
Coolnagun	668	Cutaway Bog Industrial peat production commenced at Coolnagun Bog in 1941. Coolnagun is considered a deep peat cutover bog with areas of shallow cutaway.	Coolnagun Bog formerly supplied a range of commercial functions including; horticultural peat and fuel peat for Lough Ree Power. Much of the former production area at Coolnagun is bare peat. Some small patches of pioneer cutaway vegetation communities are developing. Some bog restoration work was undertaken already along the eastern margin.	2020	Draft 2017
Glenlough	328	Development bog Glenlough Bog was first developed in the 1980's. It was re-ditched in 2003-2005. Only a small part of the bog was fully brought into peat production for sod peat. Deep peat reserves remain over the majority of the former production area. Some of the bog has never been subject to commercial peat extraction.	Glenlough Bog formerly supplied a range of commercial functions including; horticultural peat. Degraded high bog vegetation remains over the majority of the bog. The former production area is a mosaic of vegetation. This site has raised bog restoration potential.	2020	Draft 2021
Milkernagh	627	Cutover Bog Industrial peat production commenced at Milkernagh Bog in 1950. Long-term peat extraction has created shallow cutaway in places. Deep peat reserves remain in parts on the former production area. Milkernagh is considered cutover bog with variable peat depths. Milkernagh has a pumped drainage regime.	Milkernagh Bog formerly supplied a range of commercial functions including; horticultural peat and fuel peat for Lough Ree Power. Much of the former production area at Milkernagh is bare peat. Pioneer cutaway vegetation communities are developing in places.	2020	Draft 2017
Mostrim	442	Development Bog/Cutover Bog The majority of Mostrim was drained but never developed. Industrial peat production commenced in parts of Mostrim Bog in the 1980's. Peat extraction has significantly affected parts of this bog but deep peat reserves remain on the former production area.	Mostrim Bog formerly supplied a range of commercial functions including; horticultural peat and fuel peat for Lough Ree Power. Raised bog restoration at Mostrim is ongoing with > 50% completed in Jan 2021.	2020	Finalised 2020

See Drawing number BNM-DR-24-09-24 titled **Mount Dillon Bog Group (Mostrim)**, included in the accompanying Mapbook which illustrates the location of Clynan Bog and the Mount Dillon (Mostrim) Bog Group in context to the surrounding area.

APPENDIX III: ECOLOGICAL SURVEY REPORT

Ecological Survey Report			
<i>Note: This report outlines an ecological survey of the bog. This report should not be taken as a management plan for the site as other land-uses may still be considered. Information within this report may inform the development of other land-uses and identify areas with particular biodiversity value.</i>			
Bog Name:	<u>Clynan</u>	Area (ha):	405ha
Works Name:	Mostrim	County:	Longford/Westmeath
Recorder(s):	MMC & DF	Survey Date(s):	14/10/2010
Habitats present (in order of dominance)			
The most common habitats present at this site include:			
<ul style="list-style-type: none"> • Raised bog (PB1) (Codes refer to Heritage Council habitat classification, (Fossitt 2000), See Appendix II.) • Cutover Bog (PB4) (revegetating areas, with Heather-dominated, Purple Moorgrass-dominated and Bog Cotton-dominated vegetation types) • Bare peat (BP) (around margins of high bog) • Pioneer dry heath (dHeath) (on old cutover bog. Also around margins of high bog in production area where there has been some regeneration of Heather cover) (Codes refer BnM classification of pioneer habitats of production bog. See Appendix II). • Dense Bracken (HP1) (on old cutover bog and on some margins around high bog) • Scrub (WS1) (on cutover bog) • Birch woodland (WN7) (on cutover bog) • Poor fen and flush (PF2) (part of high bog) • Wet grassland (GS4) (around margins) • Improved grassland (GA1) (around margins) • Conifer plantation (WD4) (around margin) • Buildings and artificial surfaces (BL3) (roads, tracks and hard surfaces) 			
Description of site			
<p>Clynan Bog is located 6 km east of Ballymahon in Co. Longford. The Longford and Westmeath county boundary passes through the site. There are two main sections to the site that are divided by a minor road/lane. This bog is part of the Mostrim group of bogs. Like some of the other bogs in the Mostrim group, the majority of the site was ditched originally in the 1980s. Parts of the western section have been re-ditched in the past few years and there has been recently intensification around the margins where sod-peat for the Environmental Section is being harvested. Sod-peat has been harvested in the past. The majority of the eastern section has been in production for commercial sod-peat, although currently there is very little activity in this area and there has been some regeneration. Ditching and production at this site has had a significant impact on the quality of the habitat and the remaining raised bog is now quite degraded and drying-out.</p>			
Western section			

This is the largest unit of high bog. It is an irregular shape with two 'dog-legs' and the eastern side, one going north and a larger one going south. The majority of the high bog was classified as a development bog as it was ditched but never put into intensive production. There has been ongoing sod-peat production around the southern margin, parts of the eastern margin and parts of the northern margin. The high bog has an irregular topography and there are several small mounds of various heights present. The lower mounds are vegetated with tall Heather and are quite dry. Some of the taller mounds towards the northern boundary have developed Bracken cover and some patches of scrub (WS1). The largest section of high bog has slopes to the northern and southern boundaries from the central area. The north-eastern dog-leg has several mounds and troughs through the bog where the bog probably overlies glacial ridges.

The high bog is covered with regularly spaced ditches, about 1 m deep. There are several wetter sections where there are gaps in one or more ditches, probably due to the wetness of the original bog. Some of these areas are still wet and contain features of active raised bog such as *Sphagnum*-filled pools. Several sections around the margins have been re-ditched in the recent past and the drains are much deeper and wider. This disturbed zone is about 40 m wide along the southern boundary. Peat from the ditches has been piled in the area between the drains and some vegetation has been stripped from the surface so that the majority of the surface of the bog in this disturbed zone is now covered in bare peat. This zone is quite firm and dry Heather is found along the edges of the drains. As this zone was a mixture of bare peat and heather it was mapped as a 'Dry Heath/bare peat mosaic (cutaway community)' to distinguish it from the rest of the intact high bog.

The bog is predominantly dominated by marginal and sub-marginal ecotone communities further towards the centre of the bog and adjacent to the intensively disturbed zone. The drains were generally active and most drains had running water. The vegetation of the bog was dominated by Heather and Bog Asphodel. The *Cladonia* spp. lichen cover was 30%. The moss cover was dominated by *Hypnum* spp. in these dry areas and there was very little *Sphagnum* cover. The bog was still quite firm.

Further towards the central part of the bog there is increasing *Sphagnum* cover and the bog became much spongier. The *Sphagnum* spp. cover was mostly hummocks of *S. capillifolium*, *S. papillosum* and some *S. subnitens* hummocks. The micro-topography was variable with hummocks and hollows present but the hollows were generally vegetated with Bog Asphodel, Carnation Sedge and Bog Cottons. Some damper hollows also contained White Beak-sedge and there were also hollows that were empty or had algal cover. Further on, there were some former pool systems present that have now largely infilled with vegetation. There was some *S. magellanicum* and *S. cuspidatum* associated with these former pools. Further west there were several wetter areas (probably in the flatter central area) with some intact but sunken pools infilled with *S. cuspidatum* and some hummocks also contained hummocks of *S. fuscum* and *S. imbricatum*. Some drains in the central western areas were also infilling with *S. cuspidatum*, but there were few natural drain blockages.

There is a large flush system (PF2) in the north half of the bog. This area is vegetated by Purple Moor-grass along with the other raised bog species. In some sections the Purple Moorgrass cover is sparse and open. Bog Myrtle is also present and this dominates a zone around the edges of the flush. Birch and Willow are rare and scattered through the flush. The drains within the flush have completely infilled in places to form natural drain blockages.

There were several small wetter sections of bog around the flush and to the east of the flush. Most of these were unditched and they probably contained active raised bog prior to development by Bord na Mona. They all contained typical active raised bog pools with extensive *S. cuspidatum* cover and lawns of *S. magellanicum*, *S. papillosum* and *S. capillifolium* around the edges. Some of these pools were tear pools and were long and thin. There were also examples of degrading pools with very little *Sphagnum* cover and containing algae or being infilled with other vegetation. The inter-pool areas were generally quite dry with a much lower *Sphagnum* spp. cover and there were no signs of quaking bog.

There is a large mound located towards the NE corner of the site. The mound is vegetated with Bracken and some scrub towards its peak. This mound is located adjacent to a former lake. The lake has now dried out and is now indicated by a ring of flushed vegetation marked by Purple Moorgrass and a shallow hollow with tall Heather.

There is a second smaller flush towards the eastern side of the bog. This flush is partially wooded with scrub along a natural drainage channel including Eared Willow, Grey Willow, Birch, Bog, Myrtle, Bramble, Purple Moorgrass, Broad Buckler Fern and Devil's-Bit. The wooded section was surrounded by a zone dominated by Bog Myrtle and tall flushed Heather. To the

south of this flush there is a low ridge running through the bog with some common Reed in places. Bulrush also appears in some of the drains adjacent to the flush.

The cutover area around the southern margin has been quite intensively used and there is a significant zone of bare peat adjacent to the face-banks. The remaining cutover bog is a mosaic of Bog-Cotton, Soft Rush and Purple Moor-grass regeneration with bare peat. Much of these regenerating areas have been used to lay out drying sod-peat. Peat-cutting activity is less intensive to the east of this section and there is some old regenerating cutover bog around the margins. Much of this old cutover bog is now classified as dry heath (HH1) as it is dominated by tall Heather (similar to the facebank ecotope of high bog). This regenerating dry heath is in mosaic with patches of Gorse and Birch scrub (WS1) and patches of Dense Bracken (HD1). There are also some patches of Birch woodland (WN7) along the eastern margin and along the northern margin.

The west side of the northern dog-leg is being used for intensive production of sod peat, adjacent to an access lane. The cutover in this area is also a complex mosaic of revegetating Purple Moorgrass, Bog Cotton and Soft Rush. The western side also has active peat-cutting, but this seems to be less intensive and probably domestic peat cutting. There is another access lane leading to the southern dog-leg and there has also been a recent intensification of activity in this area.

Eastern Section

This section (87 ha in total) is much smaller in composition to the western section. It is separated from the eastern section by a low ridge of mineral soil, the majority of which has been planted recently with conifer forestry. Peat production has been much more intensive in this bog. The majority of the bog has been ditched in the past and had most of its vegetation stripped away at one stage and there a regular trenches typical of sod-peat production running through the bog along the drains. However, the intensity of peat production has not been uniform and the trenches are largest towards the west side. This area still contains some bare peat and is mapped separately (as dry heath/bare peat mosaic) from the remainder of the ditched high bog, which has regenerated somewhat. The trenches mainly contain bare peat and are about 10 m wide. There is some intact raised bog vegetation dominated by Heather and Bog Asphodel along the central zone between the drains and overall there is about 75% vegetation cover in this section. Further east, the sod-peat production area seems to be regenerating and has not been as intensively used. The main vegetation cover along the old trenches is Heather and there is much less bare peat (90% vegetation cover). Much less peat was extracted and the trenches are relatively narrow. There has been more recent activity along the southern boundary. A narrow zone used by machinery has bare peat.

There is also a central area of high bog that was never ditched, as it was probably too wet. This area is still quite wet and contains some features typical of active raised bog. There were several large pools infilled with *S. cuspidatum* and also containing some *S. magellanicum* lawns around the margins. Some of these pools are tear pools. The inter-pool areas were also quite spongy and even quaking in places with some large hummocks of *S. capillifolium* and *S. papillosum*. One feature of note is the relative abundance of *S. fuscum* hummocks in this area. This wet area is associated with the head of a narrow flush that flows south. This flush is partially wooded with Birch and Willow scrub in places. It is also quite wet and quaking in places and could be classified as 'active flush ecotope' in some sections.

Further east there is some intact high bog that was never ditched. This area is still intact although it is relatively small. It has been disturbed in the past by domestic cutting and drainage.

This bog is surrounded by cutover bog around most of its margins. Most of this cutover bog is quite old and abandoned. The BnM property includes some conifer plantation along the east side that is part of an adjacent private plantation. There is old regenerating cutover bog along the southern boundary with a mosaic of Birch scrub, dry heath dominated by heather and some wetter areas dominated by Purple Moorgrass.

<p>Forestry and potential forestry on site</p> <p>The majority of the site has little potential for forestry as it is high bog.</p> <p>Coillte have planted some of the high bog and former cutover bog to the south of the site with Lodgepole Pine and Sitka Spruce (Cornamucklagh). This plantation is poor condition and many of the trees are in check or have impeded growth. The BnM property (as indicated by the GIS boundary) overlaps with this property. A significant area adjacent to the SE of the site has also been recently planted with conifer forestry in a private development.</p>
<p>Designated areas on site (cSAC, NHA, pNHA, SPA other)</p> <p>None</p> <p>The Royal Canal pNHA (NPWS site code 002103) is located 1.6 km to the north of the site.</p>
<p>Adjacent habitats and land-use</p> <ul style="list-style-type: none"> • Most of the site is surrounded by typical marginal peatland habitats including cutover bog (PB4), scrub (WS1) and Birch woodland (WN7). • Commercial conifer forestry has been planted in several areas around the site. Much of this forestry is privately owned. • Improved grassland (GA1) and wet grassland (GS4) is also present, some of which has been reclaimed from former peatland.
<p>Watercourses (major water features on/off site)</p> <ul style="list-style-type: none"> • Several drains from the cutover areas drain towards small streams. • Clynan is in the River Shannon catchment. The southern side of the bog drains towards the Rath river. The northern side drains towards the Blackwater River. Both these small rivers flow into the Inny River, to the north of the bog.
<p>Peat type and sub-soils</p> <p>The majority of Clynan has not been put into production and is still high bog. Only a relatively thin layer of peat has been removed from those areas in production so far, so the remaining peat is acidic and this is affecting the type of regeneration.</p>
<p>Fauna biodiversity</p> <p>Birds</p> <p>Several bird species were noted on the site during the survey.</p> <ul style="list-style-type: none"> • 14 Golden Plover flying over site, probably roosting on cutover bog. • 3 Snipe on high bog • Party of Long-tailed Tits using scrub in one of the flushes • Other more common birds were noted on the site. These included Reed Bunting, Meadow Pipit, Robin, Wren, Pheasant and Blue Tit.

Mammals

- Mammal tracks criss-cross the high bog.
- Signs of Hare and Fox were noted on the high bog and adjacent cutover bog.

APPENDIX IV. ENVIRONMENTAL CONTROL MEASURES TO BE APPLIED TO BOG REHABILITATION

- Bog restoration/rehabilitation measures will be restricted to within the footprint of the proposed rehabilitation area.
- The proposed rehabilitation will have due regard to noise limits and hours of operation (i.e. dusk and dawn) to minimise any potential disturbance on resident and local fauna that utilise the site and immediate environs.
- All plant and equipment for use will comply with the Construction Plant and Equipment Permissible Noise Levels Regulations (SI 359/1996).
- The proposed activities will be restricted to daylight hours and there will be no requirement for artificial lighting.
- Silt ponds will be inspected and maintained as per the IPC Licence.
- During periods of heavy precipitation and run-off, activities will be halted.
- Measures will be carried out using a suitably sized machine and in all circumstances, excavation depths and volumes will be minimised where possible.
- All machines will be regularly checked and maintained prior to arrival at the site to prevent hydrocarbon leakage.
- Hoses and valves will be checked regularly for signs of wear and will be closed and securely locked when not in use.
- Fuelling and lubrication of equipment shall only be carried out in designated areas away from surface water drainage features and ecologically sensitive areas.
- Waste oils and hydraulic fluids will be collected in leak-proof containers and removed from the site for disposal or re-cycling.
- Vehicles will never be left unattended during refuelling.
- No direct discharges to waters will be made. No washings from vehicles, plant or equipment will be carried out on site.
- All plant refuelling will take place using mobile fuel bowsers. Only dedicated trained and competent personnel will carry out refuelling operations.
- Mobile storage such as fuel bowsers will be banded to 110% capacity to prevent spills. Tanks for bowsers and generators shall be double skinned. When not in use, all valves and fuel trigger guns from fuel storage containers will be locked. All pumps using fuel or containing oil will be locally and securely banded where there is the possibility of discharge to waters.
- Potential impacts caused by spillages etc. during rehabilitation will be reduced by keeping spill kits and other appropriate equipment on-site.
- Site activities will be carried out in accordance with 'best practice'. In order to ensure compliance and implementation of 'best practice', these measures will be communicated to relevant Bord na Móna staff and updated as required.

APPENDIX V. BIOSECURITY

All measures taken to ensure the prevention of spread on invasive species will follow Best Practice.

The potential for importation or introduction of other, non-native plant species (such as Japanese Knotweed, Himalayan Balsam, etc.) during future rehabilitation management, such as drain-blocking using excavators, has the potential to result in the establishment of invasive species within the site. Section 49 of the European Communities (Birds and Natural Habitats) Regulations 2011 prohibits the introduction and dispersal of invasive alien species (particularly plant species) listed on Part 1 (third column) of the 'Third Schedule'.

This section aims to reduce the risk from, and impacts of, invasive species and protecting biodiversity on lands under Bord na Móna ownership. Rehabilitation and decommissioning in the bog will have due regard to the relevant biosecurity measures outlined below:

- Records of problematic invasive species within the various bog units will be marked out with signs to highlight areas of infestation to personnel.
- All plant machinery will be restricted from disturbing known colonies of invasive species.
- All plant machinery will avoid unnecessary crossings to adjoining lands.
- Good site hygiene will be employed to prevent the introduction and spread of problematic invasive alien plant species (i.e. Japanese Knotweed (*Fallopia japonica*), Himalayan Balsam (*Impatiens glandulifera*), Himalayan Knotweed (*Persicaria wallichii*), etc.) by thoroughly washing vehicles prior to entering the area.

The biosecurity measures outlined above are in line with best practice guidelines issued by the National Roads Authority (NRA, 2010) – The Management of Noxious Weeds and Non-native Invasive Plant Species on National Roads and broadly based on the Environment Agency's (2013) – The Knotweed Code of Practice: Managing Japanese Knotweed on Development Sites (Version 3, amended in 2013, accessed on the Environment Agency's website on the 11th of July 2016).

In addition to the above, Best Practice measures around the prevention and spread of Crayfish plague⁴ /other aquatic invasive species such as Parrots Feather will be adhered with throughout all rehabilitation measures and activities.

⁴ <https://www.biodiversityireland.ie/projects/invasive-species/crayfish-plague/>

APPENDIX VI. POLICY AND REGULATORY FRAMEWORK

Bord na Móna Plc is a publicly owned company, originally established in 1934 to develop some of Ireland's extensive peat resources for the purposes of economic development and to support energy security, In the decades since its establishment the company has employed tens of thousands of people in its fuel, energy, and horticultural growing media businesses. For much of its history the company's support of important national policy aims has been enabled and encouraged in a variety of ways by Government.

Today, Bord na Móna is undertaking a number of highly significant actions in support of climate policy. These actions involve a radical transformation and decarbonisation of nearly the entire Bord na Móna business. This transformation will be driven by unlocking the full potential of our land and creating significant value for Ireland and the Midlands in particular.

Bord na Móna is an integral part of the economic, social, and environmental fabric of Ireland and Irish life. As a key employer in the Midlands, the company is conscious that its obligations go beyond purely commercial and environmental – there is also a social responsibility to employees and the communities served by Bord na Móna. It is the company's role and absolute priority to ensure that its long-term strategy delivers on all of these important areas in a robust and balanced way.

There are a wide range of policies, plans, legislation and land designations that inform the development of this Bord na Móna peatland rehabilitation plan. Bord na Móna have also developed and operate various policies and strategies that also inform the development of this rehabilitation plan.

1 EPA IPC Licence

Bord na Móna operates under IPC Licence issued and administered by the EPA to extract peat within the Mountdillon (Mostrim) bog group (Ref. P0504-01). As part of Condition 10.2 of this licence, a rehabilitation plan must be prepared for permanent rehabilitation of the boglands within the licensed area. The bog is part of the Mountdillon group. This regulatory requirement is the main driver of the development of this rehabilitation plan.

2 The Peatlands Climate Action Scheme (PCAS)

Bord na Móna (BnM) understand that it is the Minister's (DECC) intention to impose an obligation on Bord na Móna to develop a programme of measures, 'the Scheme', for the enhanced decommissioning, rehabilitation and restoration of boglands previously used to supply peat for electricity generation within the State. The enhanced decommissioning, rehabilitation and restoration of the peatlands funded by the Scheme (PCAS) will deliver benefits across climate action (GHG mitigation through reduced carbon emissions and acceleration towards carbon sequestration), enrich the State's natural capital, increase eco-system services, strengthen biodiversity, improve water quality and storage attenuation as well as developing the amenity potential of the peatlands.

It is envisaged that Bord na Móna carry out an enhanced decommissioning, rehabilitation and restoration, under the Scheme (PCAS), and supported by the Climate Action Fund and Ireland's National Recovery and Resilience Plan across a footprint of 33,000 ha (a subset of the BnM estate that has been used for energy production). This Scheme will significantly go beyond what is required to meet rehabilitation and decommissioning obligations under existing EPA IPC licence conditions. Interventions and measures supported by the Scheme will ensure that environmental stabilisation is achieved (meaning IPC obligations are met), and importantly, significant additional benefits, particularly relating to climate action and other ecosystem services, will also be delivered. However,

only the additional costs associated with the additional and enhanced rehabilitation, i.e., those activities which go beyond the existing decommissioning and rehabilitation requirements arising from Condition 10 will be eligible for support under the Scheme.

The proposed enhanced rehabilitation detailed in this document, are predicated on the understanding that the element of the activities, over and above the ‘standard’ rehabilitation necessary to comply with pre-existing Condition 10 IPC Licence requirements, will be deemed eligible costs by the Scheme regulator and funded by the Climate Action Fund.

For the avoidance of doubt, should the Scheme and the associated statutory obligation on Bord na Móna not materialise, Bord na Móna will not carry out the enhanced decommissioning, rehabilitation and restoration measures described in this plan. Bord na Móna will instead plan to complete an adapted standard decommissioning and rehabilitation measures required under Condition 10 and outlined in Appendix I.

3 National and EU Climate and Biodiversity Policy

The National Policy Position establishes the fundamental national objective of achieving a transition to a competitive, low carbon, climate-resilient and environmentally sustainable economy by 2050. It sets out:

- the context for the objective;
- clarifies the level of GHG mitigation ambition envisaged; and
- establishes the process to pursue and achieve the overall objective.

The evolution of climate policy in Ireland will be an iterative process based on the adoption by government of a series of national plans over the period to 2050. GHG mitigation and adaptation to the impacts of climate change are to be addressed in parallel national plans – respectively through the National Climate Action Plan. The plans will be continually updated, as well as being reviewed on a structured basis at appropriate intervals and, at a minimum, every five years. This will include early identification and ongoing updating of possible transition pathways to 2050 to inform sectoral strategic choices.

Bord na Móna is following a decarbonisation programme aimed at reducing the carbon emissions from its activities. Industrial peat production has now ceased, and several other decarbonisation measures are being implemented. The company aims to further develop renewable energy and resource recovery markets with a key objective of reducing the carbon intensity of all products. In addition, the carbon emission mitigation benefits associated with the post-peat extraction rehabilitated peatland following re-wetting, revegetation and colonisation of significant areas with native woodland will make a significant contribution to achieving the State’s carbon emission reduction targets.

Peatlands rehabilitation and restoration is referenced in Section 17.3.3 of the Land Use, Land Use Change, Forestry and Marine Chapter of the National Climate Action Plan 2021 as follows:

“The rehabilitation of degraded peatlands to a condition in which they regain their ability to deliver specific ecosystem services has considerable potential for initial mitigation gains, and future carbon sequestration. Additional benefits of peatland restoration include positive socio-economic outcomes for the Midlands, increased natural capital, enriched biodiversity, improved water quality, and flood attenuation.”

The scheme is included as Action 33 in the Climate Action Plan 2021 Annex of Actions - Deliver the Enhanced Decommissioning, Rehabilitation and Restoration (EDRR) Scheme for Bord na Mona Peatlands.

EDRRS is also referenced in the Climate Action Plan 2021 as a measure to deliver a Just Transition in the Midlands.

International research and scientific understanding of peatlands is now reflected in key Irish national policy and strategy documents such as the National Raised Bog Special Areas of Conservation (SACs) Management Plan 2017 - 2022 (Department of Arts, Heritage and the Gaeltacht 2017), The National Peatland Strategy (Department of Arts, Heritage and the Gaeltacht 2015), The National Biodiversity Action Plan (National Parks and Wildlife Service 2017), The River Basin Management Plan for Ireland 2018-2021 (Department of Housing, Planning and Local Government 2018), and the Biodiversity – Climate Change Sectoral Action Plan (Department of Arts, Heritage and the Gaeltacht 2019). Each of the national plans, which are also complemented with the recently published EU Green Deal communication on Biodiversity Strategy for 2030 (COM 2020) have overlapping objectives and actions that focus on the restoration of peatlands damaged by turf-cutting, drainage and other impacts, as well as the re-wetting of Bord na Móna industrial peat extraction bogs.

While not specifically identified as a restoration implementor, EDRRS objectives are in line with those of the United Nations Decade on Ecosystem Restoration 2021-2030 of Preventing, Halting and Reversing the Degradation of Ecosystems worldwide.

EDRRS is also in line with the EU Commission proposal for a Nature Restoration Law which will apply legally binding targets for nature restoration in different eco-systems to every Member State. The aim is to cover at least 20% of the EU's land and sea areas by 2030 with nature restoration measures and eventually extend these to all ecosystems in need of restoration by 2050.

4 National Peatlands Strategy

The National Peatlands Strategy (2015) contains a comprehensive list of actions, necessary to ensure that Ireland's peatlands are preserved, nurtured and become living assets within the communities that live beside them. It sets out a cross-governmental approach to managing issues that relate to peatlands, including compliance with EU environmental law, climate change, forestry, flood control, energy, nature conservation, planning, and agriculture. The Strategy has been developed in partnership between relevant Government Departments/State bodies and key stakeholders through the Peatlands Council.

The strategy recognises that Ireland's peatlands will continue to contribute to a wide variety of human needs and to be put to many uses. It aims to ensure that Ireland's peatlands are sustainably managed so that their benefits can be enjoyed responsibly. It aims to inform appropriate regulatory systems to facilitate good decision making in support of responsible use. It also aims to inform the provision of appropriate incentives, financial supports and disincentives where required. The strategy attempts to strike an appropriate balance between different needs, including local stakeholders like turf-cutters and semi-state bodies such as Bord na Móna.

In line with a National Peatlands Strategy recommendation, a Peatlands Strategy Implementation Group (PSIG), was established, assisted in the finalisation of the Strategy, is overseeing subsequent implementation and will report to Government on an annual basis on the implementation of the actions and principles contained within the Strategy.

Bord na Móna is a key stakeholder in the National Peatlands Strategy and the Peatlands Strategy Implementation Group. The strategy recognises the potential for some Bord na Móna sites to be restored and to contribute to the national SAC and NHA network of protected raised bog sites. The strategy (agreed in 2015) also recognises the various different values of cutaway bog and developed six key principles (with Bord na Móna) for the after-use of cutaway bog.

- Bord na Móna will continue to assess and evaluate the potential of the company's land bank, using a land use review system. The assessment will help prepare a set of evidence-based management plans for the various areas of peatland. These plans will also inform its cutaway bog rehabilitation.
- The policy of Bord na Móna is not to open up any undrained new bogs for peat production.
- Lands identified by Bord na Móna as having high biodiversity value and/or priority habitats will be reserved for these purposes as the principal future land use.
- Generally, Bord na Móna cutaway bogs that flood naturally will be permitted to flood unless there is a clear environmental and/or economic case to maintain pumped drainage.
- In deciding on the most appropriate afteruse of cutaway peatlands, consideration shall be given to encouraging, where possible, the return to a natural functioning peatland ecosystem.
- This will require re-wetting of the cutaway peatlands which may lead in time to the restoration of the peatland ecosystem.
- Environmentally, socially and economically viable options should be analysed to plan the future use of industrial cutaway peatlands, in conjunction with limiting factors as outlined in Bord na Móna's Strategic Framework for the Future Use of Peatlands.

The National Peatlands Strategy highlights the importance and value of developing peatland rehabilitation plans for Bord na Móna cutaway sites and implementing this peatland rehabilitation. Some of these principles have now been superseded by the company's decision to cease industrial peat extraction. The National Peatlands Strategy is currently being reviewed by Government.

5 Draft National River Basin Management Plan 2022-2027 (Water Framework Directive)

The National River Basin Management Plan (Department of Housing, Planning, Community and Local Government 2017) is the key national plan for Ireland to achieve the objectives of the Water Framework Directive (WFD). In broad terms, the objectives of the WFD are (1) to prevent the deterioration of water bodies and to protect, enhance and restore them with the aim of achieving at least good status and (2) to achieve compliance with the requirements for designated protected areas.

The NRBMP 2018-2021 outlined how peat extraction can be a potentially significant pressure on various water quality parameters. Peatland rehabilitation of Bord na Móna cutaway (in addition to other measures) was part of the WFD (2018-2021) programme of measures. The NRBMP 2018-2021 takes account of the fact that Bord na Móna was in the process of phasing out the extraction of peat for energy production, that it set a target to rehabilitate 9,000 ha of cutaway bogs (covering 25 peatlands) by 2021 (in 2018) and will look to implement best-available mitigation measures to further reduce water quality impacts caused by peat extraction while the phasing-out process is taking place. This NRBMP 2018-2021 rehabilitation target was superseded by the acceleration of the Bord na Móna de-carbonisation programme and the Scheme (**PCAS**).

The development of site rehabilitation plans and the delivery of peatland rehabilitation by Bord na Móna was expected to have a positive impact on water quality and will help the NRBMP 2018-2021 deliver its objectives in relation to the Water Framework Directive and is one of the five key principle actions.

The draft NRBMP 2022-2027 describes how the number of waterbodies impacted by peat, industry and forestry have decreased by 10, 10 and 5 waterbodies, respectively since the second cycle. Impacts on water quality and river habitat arising from peat and peat extraction and associated drainage include the release of ammonium and fine-grained suspended sediments, and physical alteration of aquatic habitats. Drainage of peatlands also results in changes to the hydromorphological condition of rivers.

The draft NWBMP 2022-2027 outlines how maintaining and restoring Irish bogs will lead to a decrease in waterborne carbon leaching to levels comparable with intact bogs as well as reducing losses of peat silt and ammonia. Vegetation on the surface of the peat can also slow the flow of water over the land surface. Based on the EPA's most recent reports, peat extraction and drainage is impacting on 106 water bodies across the country, with peat the single pressure on 28 of these water bodies. However, compared to the data in the second-cycle plan, the number of water bodies impacted by peat has decreased.

The cessation of industrial peat extraction by Bord na Móna in 2021 was expected to have a significant positive impact on water quality of receiving water courses by reducing the impact of peat extraction as a key pressure on particular water courses. This is now being supported by the results and conclusions of the draft NWBMP 2022-2027.

6 National Biodiversity Action Plan 2016-2021

The National Biodiversity Action Plan 2016-2022 has a vision that biodiversity and ecosystems in Ireland are conserved and restored, delivering benefits essential for all sectors of society and that Ireland contributes to efforts to halt the loss of biodiversity and the degradation of ecosystems in the EU and globally. Ireland's 2nd National Biodiversity Action Plan outlines the main policies, strategies, actions and targets in relation to biodiversity. This plan has several Bord na Móna specific objectives and actions including implementing the BnM Biodiversity Action Plan 2016-2021 and overlaps with both the National Peatlands Strategy and the National Raised Bog Special Areas of Conservation Management Plan 2017-2022.

The delivery of rehabilitation via PCAS is expected to significantly contribute in the future to actions and targets of the National Biodiversity Action Plan 2016-2021, particularly in relation to peatland restoration and creation of new habitats such as wetlands and woodlands.

A new National Biodiversity Action Plan is currently being developed.

7 National conservation designations

Bord na Móna operates in a wider landscape that also includes a network of European and National nature conservation sites (Special Areas of Conservation (SACs), Special Protection Areas (SPAs), National Heritage Areas (NHAs, cNHAs) and National Nature Reserves). Bord na Móna will take account of this network of conservation objectives and their conservation objectives when developing these rehabilitation plans. It is expected that peatland rehabilitation will, in general, benefit the conservation objectives of this network of nature conservation sites.

8 National Raised Bog Special Area of Conservation Management Plan 2017-2022.

The National Raised Bog Special Area of Conservation Management Plan 2017-2022 sets out a roadmap for the long-term management, restoration and conservation of protected raised bogs in Ireland. The Plan strikes an appropriate balance between the need to conserve and restore Ireland's raised bog network as part of Ireland's commitments towards the EU Habitats Directive, and the needs of stakeholders and gives recognition to the important role that communities have to play in the conservation and restoration of raised bogs. The National Raised Bog Special Areas of Conservation (SACs) Management Plan 2017-2022 is part of the measures being implemented in response to the on-going infringement action against Ireland in relation to the implementation

of the EU Habitats Directive, with regard to the regulation of turf cutting on the Special Areas of Conservation (SACs). The then Minister for Arts, Heritage and the Gaeltacht, also published a **Review of Raised Bog Natural Heritage Area Network** in 2014.

Bord na Móna has played a key role in the development of the National Raised Bog Special Area of Conservation Management Plan 2017-2022 and the Review of the Raised Bog Natural Heritage Area Network. Several Bord na Móna sites were assessed by the National Parks and Wildlife Service as part of the above Plan and Review and there is an expectation that several Bord na Móna sites will be designated as SACs and NHAs in the future. This will reinforce the network of protected raised bog sites and replace in part sites that will be de-designated as they have been deemed to be significantly damaged and are deemed to have no raised bog restoration prospects. PCAS is expected to restore several sites that will contribute to The National Raised Bog Special Areas of Conservation (SACs) Management Plan 2017-2022 targets in relation to the restoration of raised bog habitat.

Bord na Móna has also responded to the needs of the NRBMP and provided several sites to the government for the relocation of turf-cutters from SACs. This is part of a suite of ongoing bog conservation measures in the NRBMP to manage turf-cutting in protected sites. Bord na Móna and the National Parks and Wildlife Service continues to engage regarding the ongoing relocation of turf-cutters from protected raised bog sites.

9 All-Ireland Pollinator Plan 2021-2025

The All-Ireland Pollinator Plan 2021-2025 outlines key objectives and actions to protect and support pollinating insects and the habitats they rely on. There are several Bord na Móna specific actions in this plan including the adoption of pollinator-friendly management within the Bord na Móna network of sites. One action to help achieve this objective is habitat rehabilitation and restoration, where possible, of pollinator-friendly habitats, including peatland habitats.

10 Land-use planning policies

As Bord na Móna operates in many counties across Ireland, it is important to note the respective development plans in these counties. Many of the existing development plans recognise the potential that exists in the after-use of cutover/cutaway peatlands. Bord na Móna seeks to work with all of the relevant local authorities to ensure that the most appropriate after-uses are reflected in local planning policy. The following areas of consistent importance are of both direct and indirect relevance to Bord na Móna: heritage, tourism, biodiversity/conservation, landscape, renewable energy, and economy/enterprise.

11 National Archaeology Code of Practice

Bord na Móna operates under an agreed Code of Practice regarding archaeology with the Department of Arts, Heritage and the Gaeltacht and the National Museum of Ireland which provides a framework to enable the Company to progress peat extraction whilst carrying out archaeological mitigation. (<https://www.archaeology.ie/sites/default/files/media/publications/cop-bord-na-mona-en.pdf>)

The Code replaced a set of Principles agreed with the Department of Arts, Heritage and the Gaeltacht in the 1990s. Under the Code Bord na Móna, the Minister and Director work together to ensure that appropriate archaeological mitigation is carried out in advance of peat extraction.

- BNM must ensure that any monuments or archaeological objects discovered during peat extraction are protected in an appropriate manner by following the Archaeological Protection Procedures.
- BNM must ensure that any newly discovered monuments on Bord na Móna lands are reported in a timely manner to the National Monuments Service of the Department of Arts, Heritage and the Gaeltacht.
- BNM must ensure that any archaeological objects discovered on Bord na Móna lands are reported immediately to the Duty Officer of the National Museum of Ireland.
- Bord na Móna will adhere to the Archaeology Code of Practice relating to management of any archaeological finds that may arise during cutaway peatland rehabilitation and decommissioning.

12 Bord na Móna Biodiversity Action Plan 2016-2021

Rehabilitation of industrial peatlands is a key objective of the Bord na Móna Biodiversity Action Plan 2016-2021. This action plan outlines the main objectives and actions around biodiversity on Bord na Móna lands. The Bord na Móna Biodiversity Action Plan also outlines key International and European policy in relation to biodiversity. This includes the **United Nations Convention on Biodiversity 2011-2020 (CBD)** and **European Biodiversity Strategy to 2020**. Further details of these policies and Bord na Móna's responses can be found in the Bord na Móna Biodiversity Action Plan (Bord na Móna 2016). Both policy documents highlight targets such as reducing pressure on biodiversity, promoting sustainability, habitat restoration and benefits of ecosystem services.

One example of a key CBD target is:

- *“Restore at least 15% of degraded areas through conservation and restoration activities.”*

The EU's headline target for progress by 2020 is to:

- *“halt the loss of biodiversity and the degradation of ecosystems in the EU by 2020, restore them as far as feasible, while stepping up the EU contribution to averting global biodiversity loss.”*

This rehabilitation plan is aligned to the CBD target and the EU Biodiversity Strategy target and will help Ireland meet its commitment to these international Biodiversity policies.

13 Bord na Móna commitments

Bord na Móna made the commitment in 2009 not to develop any new peatland sites for industrial peat production. The company has continued to work with different stakeholders.

The company announced that industrial peat production would be cut by over 50 percent in 2019 and would entirely cease over most of its lands by the mid-2020s. Rehabilitation measures would continue to be carried out with the focus on re-wetting and rehabilitation of cutover and cutaway areas in line with national policies (such as the National Peatland Strategy, the National Biodiversity Action Plan, the Climate Action Plan 2019, the Water Framework Directive, etc.) and rehabilitation guidelines set down by the Environmental Protection Agency. To date, 15,000 hectares of cutaway and cutover bog have been rehabilitated using this approach with 5,000 hectares in active rehabilitation.

In line with Bord na Móna's accelerated decarbonisation programme, the company made a further commitment to a significantly larger rehabilitation target. This was reflected in our plans to rehabilitate a further 20,000 hectares of cutaway and cutover bog to wetland and woodland mosaics by 2025. In addition, we planned to restore a further 1,000 hectares of raised bog habitat by 2025.

The above commitments have now been followed by the decision by the company to cease industrial peat extraction and rehabilitate a target of 33,000 ha between 2021-2025.

These commitments outline the importance of peatland rehabilitation to Bord na Móna. The company will continue to demonstrate environmental responsibility and continue to deliver on these commitments in relation to peatland rehabilitation and in relation to the future management of these lands to maximise their benefits, particularly their ecosystem service benefits, along with the sustainable development of a portion of the land bank for other uses, such as renewable energy.

14 Bord na Móna Strategic Framework for the future use of cutaway peatlands 2020 (Draft)

The general after-use strategy of Bord na Móna is outlined in the Bord na Móna Strategic Framework for Future-Use of Cutaway Bogs 2020 (draft document). This document outlines how Bord na Móna's cutover peatland estate is complex in nature with great variability in terms of peat depths, peat types, drainage, subsoil condition and environmental value. Thus, future options require consideration on a site-specific basis, also bearing in mind the considerable internal variation within bogs. The development of the land-bank will also take account of national needs, while also taking account of the various national legislation, policies and plans related to the management of peatlands. In general, Bord na Móna will seek to balance and optimise commercial, social, and environmental value of these sites, and develop integrated land-uses, while taking account of the need for sustainability and their biodiversity value.

Any consideration of other future after-uses for Bord na Móna land such as development or other mixed uses will be conducted following the relevant planning guidelines and consultation with relevant authorities and will be considered within the framework of this peatland rehabilitation plan.

APPENDIX VII. DECOMMISSIONING

1. Condition 10 Decommissioning

This is a requirement of the applicable Integrated Pollution Control Licence issued by the Environmental Protection Agency. This condition 10.1 requires the following:

10.1 Following termination of use or involvement of all or part of the site in the licensed activity, the licensee shall:

10.1.1 Decommission, render safe or remove for disposal/recovery, any soil, subsoils, buildings, plant or equipment, or any waste, materials or substances or other matter contained therein or thereon, that may result in environmental pollution.

The main success criteria pertaining to successfully complying with this condition is ensuring that no environmental liability remains from this infrastructure and material and that the bog can be deemed suitable for surrender of the licence under section 95 of the EPA Acts. This is achieved by Bord na Móna identifying and quantifying any mechanical and infrastructural resources that were installed in the bog to enable the development and production operation at the site. This list is then refined to identify any items that would be deemed as possibly resulting in environmental pollution, should they not be removed.

Typically, these items/infrastructures would be any remaining, unconsolidated plant, equipment and attachments, waste materials, unused raw materials such as land drainage pipes, remaining peat stockpiles, stock pile covering, pumps, septic tanks and fuel tanks.

In relation to this bog, the list and tasks would be as follows:

Item	Description	Clynan Bog Decommissioning Plan
1	Clean-up of remaining or unconsolidated waste or materials located in Bogs, Yards, Buildings and Offices	Clean-up of Bog
2	Cleaning Silt Ponds	Where required
3	Decommissioning Peat Stockpiles	Not applicable
4	Decommissioning or Removal of Buildings and Compounds	Not relevant
5	Decommissioning Fuel Tanks and associated facilities	Not applicable
6	Decommissioning and Removal of Bog Pump Sites	Not relevant
7	Decommissioning or Removal of Septic Tanks	Not relevant

In addition, condition 7 of the licence requires these now defined waste items to be disposed of or recovered as follows:

7.1 Disposal or recovery of waste shall take place only as specified in *Schedule 2(i) Hazardous Wastes for Disposal/Recovery* and *Schedule 2(ii) Other Wastes for Disposal/Recovery* of this licence and in accordance with the appropriate National and European legislation and protocols. No other waste shall be disposed of/recovered either on-site or off-site without prior notice to, and prior written agreement of, the Agency.

7.2 Waste sent off-site for recovery or disposal shall only be conveyed to a waste contractor, as agreed by the Agency, and only transported from the site of the activity to the site of recovery/disposal in a manner which will not adversely affect the environment.

7.3 A full record, which shall be open to inspection by authorized persons of the Agency at all times, shall be kept by the licensee on matters relating to the waste management operations and practices at this site. This record shall as a minimum contain details of the following:

7.3.1 The names of the agent and transporter of the waste.

7.3.2 The name of the persons responsible for the ultimate disposal/recovery of the waste.

7.3.3 The ultimate destination of the waste.

7.3.4 Written confirmation of the acceptance and disposal/recovery of any hazardous waste consignments sent off-site.

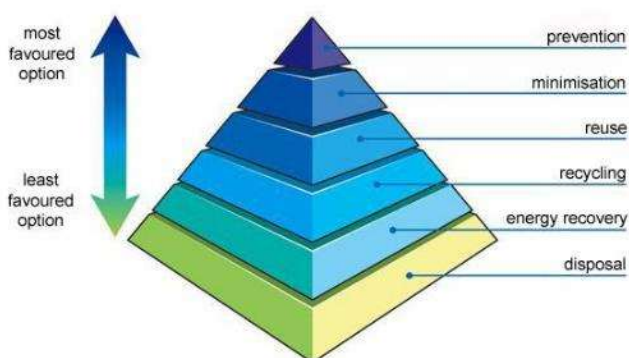
7.3.5 The tonnages and EWC Code for the waste materials listed in *Schedule 2(i) Hazardous Wastes for Disposal/Recovery* and *Schedule 2(ii) Other Wastes for Disposal/Recovery* sent off-site for disposal/recovery.

7.3.6 Details of any rejected consignments.

A copy of this Waste Management record shall be submitted to the Agency as part of the AER for the site.

As required by the licence, these waste items will be removed for recycling or disposal, using external contractors with the required waste collection permits, approved under 7.2, with waste records maintained as required under 7.3.

Where possible, Bord na Móna will utilize the appropriate waste hierarchy to identify waste that can reused or recycled ahead of disposal.



The validation of the success of condition 10.1 is carried out through an Independent Closure Audit (ICA), followed by and EPA Exit Audit (EA) and the eventual partial or full surrender of the licence.

2. Enhanced Decommissioning.

The remaining infrastructure does not constitute a risk to the environment and would not be a requirement of condition 10 of the licence. The removal of these are deemed as enhanced measures. These may enhance the future after use of the bog for amenity value, security against access for illegal and unsocial activities and general State and community benefit. In relation to this bog, this would include the infrastructure defined below:

Item	Enhanced Decommissioning Type	Clynan Bog Decommissioning Plan
1	Removal of Railway Lines	Not applicable
2	Decommissioning Bridges and Underpasses	Not applicable
3	Decommissioning Railway Level Crossing	Not applicable
4	Restricting Access (bogs and silt ponds)	Restricting Access to Bog.
5	Removal of High Voltage Power Lines	Not applicable

APPENDIX VIII. GLOSSARY

Cutaway Bog: A Bord na Móna site generally becomes cutaway when it is economically unviable to continue industrial peat extraction or when the majority of peat has been removed.

Deep peat cutover bog. Deep peat cutaway bog is defined as former raised bogs that have been in industrial peat production, where production has ceased but the residual peat depth is typically in excess of 2m. *Sphagnum* mosses are key species of raised bogs and the majority of the peat mass is formed from these mosses. *Sphagnum* species and other raised bog species are a key part of raised bog habitat function and prefer more acidic, nutrient poor, water-logged conditions. Typical raised bog *Sphagnum* mosses and other bog species do not thrive with the more typical alkaline water chemistry of cutaway bog but do grow well in these more acidic conditions where peat has been re-wetted. There is potential to re-develop *Sphagnum*-rich plant communities in these conditions if the peat can be re-wetted. This brings the opportunity of re-developing *Sphagnum*-rich vegetation communities that are considered Carbon sinks or peat-forming habitats and restoring the carbon sequestration function of these sites.

Dry cutaway bog: Cutaway bog is categorised as dry cutaway where it is not practical or feasible to re-wet these areas completely. It is inevitable that some areas of cutaway will remain relatively dry due to the heterogenous topography of the cutaway, as well as requirements for continued drainage on site for identified after-uses, or off site in relation to neighbouring lands or other infrastructure. Ridges and mounds of glacial deposits can become exposed during peat extraction and form a heterogenous topographical mosaic separated by basins. Dry cutaway may have very thin or no residual peat where ridges and mounds have been exposed. The exposed sub-soils are a mix of glacial gravels, muds and tills that can be quite free-draining. Dry cutaway may also have deeper residual peat but in a location (ie. at the margin) where the peat cannot be re-wetted due to boundary constraints. Dry cutaway may also develop in situations where there a relatively steep slope that inhibits re-wetting. The majority of dry cutaway will develop towards grassland, heath, scrub and dry woodland habitats.

Enhanced decommissioning: This is defined as decommissioning carried out under Scheme, which is proposed to externally funded.

Enhanced rehabilitation: This is defined as rehabilitation carried out under Scheme, which is proposed to be externally funded. It is proposed by Government that Bord na Móna be obligated to carry out enhanced decommissioning, rehabilitation and restoration on peatlands. This Scheme will significantly go beyond what is required to meet rehabilitation and decommissioning obligations under existing EPA IPC licence conditions. Interventions and activities supported by the Scheme will ensure that environmental stabilisation is achieved (meaning IPC obligations are met), and importantly, significant additional benefits, particularly relating to climate action and other ecosystem services, will also be delivered. However, only the costs associated with the additional, enhanced and accelerated measures, i.e., those interventions which go beyond the existing decommissioning and rehabilitation requirements arising from Condition 10 will be eligible for support under the Scheme.

Environmental stabilisation: The key objective of peatland rehabilitation is environmental stabilisation. This means developing habitats and vegetation back onto the bare peat, slowing water movement across the bog, minimising effects to downstream waterbodies and meeting the conditions of the IPC Licence. This is achieved by a combination of re-wetting, where possible, and natural colonisation of the former cutaway, with or without intervention. Habitats will develop that reflect the underlying environmental conditions. Other after-use development may also serve to act as environmental stabilisation.

Marginal land: Marginal land is defined as land around the margin of the industrial peat production area. This margin generally contains a range of habitats including scrub, Birch woodland, cutover bog and raised bog remnants. It has a variety of land-uses including turf-cutting (private turbary). The Scheme will consider potential rehabilitation and restoration actions (e.g. drain blocking) within marginal land zones, where appropriate.

Rehabilitation: Rehabilitation is defined in general by Bord na Móna as environmental stabilisation of the former cutaway. This is generally achieved via re-wetting, where possible, and natural colonisation of the former cutaway, with or without intervention. It is not possible to restore raised bog habitats on BnM cutaway in general in the short-term. In general, most of the peat mass has been removed from many BnM cutaway sites and the environmental characteristics of these areas have therefore changed radically (peat depths, hydrology, water chemistry, substrate type, nutrient status). This means there will therefore be different habitat outcomes (wetlands, fen, heathland, grassland and Birch woodland). Other after-use development may also serve to act as rehabilitation.

Restoration: Ecological restoration is defined as the process of re-establishing to the extent possible the structure, function and integrity of indigenous ecosystems and the sustaining habitats they provide” (SER 2004). Defined in this way, restoration encompasses the repair of ecosystems (Whisenant 1999) and the **improvement of ecological conditions in damaged wildlands** through the **reinstatement of ecological processes**. In general, Bord na Móna cutaway peatlands cannot be restored back to raised bog in a reasonable timeframe as their environmental conditions has changed so radically (with the removal of the acrotelem – the living layer and much of the peat mass). However, they can be returned to a **trajectory** towards a naturally functioning peatland system (Renou-Wilson 2012). **Raised bog restoration** is an objective of some BnM sites where there is residual natural raised bog vegetation and where the majority of the peat is still intact.

Standard rehabilitation: This is defined as rehabilitation that is designed to meet the conditions of the EPA IPC Licence. The key objective of rehabilitation is environmental stabilisation. This is achieved by a combination of re-wetting, where possible, and natural colonisation of the former cutaway, with or without intervention. Other after-use development may also serve to act as rehabilitation.

Standard decommissioning: This is defined as decommissioning that is designed to meet the conditions of the EPA IPC Licence. This is defined as to render safe or remove for disposal/recovery, any soil, subsoils, buildings, plant or equipment, or any waste, materials or substances or other matter contained therein or thereon, that may result in environmental pollution.

Wetland cutaway bog. Wetland cutaway bog is defined as former raised bogs that have been in industrial peat production, where production has ceased and the majority of peat has been cutaway, and where this cutaway has the potential to be re-wetted. A significant number of Bord na Móna sites have pumped drainage and these sites are likely to develop a mosaic of wetland habitats when pumping is reduced or stopped. The water chemistry of wetland cutaway frequently is strongly influenced by the more alkaline sub-soils that have been exposed during peat production. This means that pioneer vegetation is more typical of fen and wetland, rather than raised bog. Wetland cutaway will have a broad range of hydrological conditions depending on the local topography. In some cases, these wetlands may form deep water (> 0.5 m) whilst other areas may have the water table at or just below the surface of the ground.

APPENDIX IX. EXTRACTIVE WASTE MANAGEMENT PLAN

(Minimisation, treatment, recovery and disposal)

Objective:

The objective of this generic plan is to comply with the requirements of regulation 5 of the Waste Management (Management of Waste from Extractive Industries) Regulations, and to prevent or reduce waste production and its harmfulness.

Scope:

This plan covers IPPC Licence's P0504-01, Moundillon Group of Bogs in Counties Roscommon, Longford and Westmeath.

1.0 Extractive Waste:

Waste classified as extractive waste from peat extraction operations arise from three operations associated with this activity.

1.1 Silt Pond excavations and maintenance.

All peat extraction activities in Moundillon Group of Bogs is serviced by a silt lagoons/ponds. During the excavation of these silt ponds, pre IPPC Licensing in 1999 and since licensing, the excavated material is stored adjacent to the silt pond, where it either remains in situ or levelled out. As required by condition 6.6, these silt lagoons are cleaned twice per annum or more often if inspections dictate. These silt cleanings are also deposited on the same location, adjacent to the silt pond, where they may be levelled periodically to allow room for subsequent cleanings. These mounds of silt pond excavation material and cleanings are generally no higher than 2-3 metres.

1.2 Power Station screenings:

Lough Ree Power Ltd screens the peat from the bogs prior to processing. This screening removes oversized peat, stones and bog timbers. Schedule 3 (ii) of the IPPC licence permits disposal of these peat screenings back to the bog, where it is levelled and graded into the surrounding peat landscape. These locations have been agreed with the Agency as per condition 7.4 of the IPPC Licence, and as per the attached locations.

1.3 Bog Timbers:

During peat extraction operations, bog timbers often arise in the bog surface and are required to be cleared. These timbers consist of bog pine, oak and some yew. Some of these timbers, such as the oak and yew are removed for use in the wood craft industry, with the remaining bog pine stockpiled in locations at the opposite end of each bog, where it generally becomes a habitat for flora and fauna. These piles of timber are generally no higher than 1-2 metres.

2.0 P0504-01 IPPC Licence Extractive Waste Conditions

2.1 Condition 7.5 Extractive Waste Management

The licensee shall draw up a Waste Management Plan (to be known as an Extractive Waste Management Plan) for the minimisation, treatment, recovery and disposal of extractive waste. This Plan shall meet the requirements of regulation 5 of the Waste Management (Management of Waste from the Extractive Industries) Regulations, 2009. The Plan shall be submitted for agreement by the Agency by the 31st December 2012. The Plan shall be reviewed at least once every five years thereafter in a manner agreeable to the Agency and amended in the event of substantial changes to the operation of a waste facility or to the waste deposited. Any amendments shall be notified to the Agency.

All extractive waste shall be managed in accordance with the Extractive Waste Management Plan. A report on the implementation of the Extractive Waste Management Plan shall be provided in the AER.

2.2 Condition 7.6 Waste Facility

- (i) No new waste facility may be developed or an existing waste facility modified unless agreed by the Agency.
- (ii) The licensee shall ensure that all existing waste facilities are managed and maintained to ensure their physical stability and to prevent pollution or contamination of soil, air, surface water or groundwater.
- (iii) The licensee shall ensure that all new waste facilities are constructed, managed and maintained to ensure their physical stability and to prevent pollution or contamination of soil, air, surface water or groundwater.
- (iv) Operational measures shall be continuously employed to prevent damage to waste facilities from personnel, plant or equipment.
- (v) The licensee shall establish and maintain a system for regular monitoring and inspection of waste facilities.
- (vi) All records of monitoring and inspection of waste facilities, as required under the licence, shall be maintained on-site in order to ensure the appropriate handover of information in the event of a change of operator or relevant personnel.

2.3 Condition 7.7 Excavation Voids

7.7.1 Unless otherwise agreed by the Agency, only extractive waste shall be placed in excavation voids.

7.7.2 When placing extractive waste into excavation voids for rehabilitation and construction purposes, the licensee shall, in accordance with regulation 10 of the Waste Management (Management of Waste from the Extractive Industries) Regulations, 2009, and the Extractive Waste Management Plan:

- Secure the stability of the waste
- Put in place measures to prevent pollution of soil, surface water and ground water.
- Carry out monitoring of the extractive waste and excavation void.

Condition 7.5. Extractive Waste Management Plan. 5 (1)

3.0 Minimisation.

3.1 Silt pond excavation material and cleanings.

IPPC Licence conditions require all production areas to be serviced by an appropriately designed silt pond based on storage volume and retention time. Condition 6.6 requires all ponds to be cleaned bi-annually and more often if inspections dictate, so the only opportunity for minimisation of same is through Standard Operating Procedures. These are required under condition 2.2.2 (i) regarding minimisation of suspended solids, and are in-place to minimise the generation of silt, which in-turn will minimise the generation of silt pond waste.

3.2 Power Station Screenings.

These screenings cannot be minimised as they are a consequence of peat production, stones, timbers and oversize peat materials are naturally occurring on the bog, and are required to be removed prior to processing.

3.3 Bog Timbers.

Bog timbers are also naturally occurring materials within a bog and are required to be removed prior for production. The volume of these bog timbers varies from bog to bog and as such their minimisation is not controllable or quantifiable.

4.0 Treatment

4.1 Silt pond excavation material and cleanings.

The silt pond excavation material and silt cleanings do not require any treatment for its end use which will be either backfilling these silt pond voids as per condition 7.7.1 above as part of the Bog Rehabilitation Plan, or reincorporated into the surrounding peatlands.

4.2 Power Station Screenings.

The factory screenings are permitted to be returned to the bog as they were naturally occurring materials from the bog, and as such do not require any treatment to serve this purpose.

4.3 Bog Timbers

As per 1.3 above, these timbers are stockpiled at two locations in each bog, as per the attached list of sites and become habitats for various flora and fauna.

5.0 Recovery

5.1 Silt pond excavation material and cleanings.

Condition 2.2.2 (vi) requires the reuse of silt pond waste to be examined. This was undertaken in 2006, the outcome of which was that this waste peat silt material, as a fuel, was contaminated with sub-soils, rendering it unsuitable for combustion. In addition, volumes are small compared to overall peat production volumes.

5.2 Power Station Screenings.

Given the nature of these screenings as outlined in 1.2 above, there is no further use identified and they are permitted to be disposed of back to the bog.

5.3 Bog Timbers

Investigations into processing these materials into smaller fractions for potential heating purposes did not yield any viable results. In addition, these older stockpiles are now classified as habitats and as such would not be considered for reuse as a fuel.

6.0 Disposal

6.1 Silt pond excavation material and cleanings.

Schedule 3 (ii) permits the disposal of silt pond cleanings (Lagoon Sediments) to the bog and these locations, adjacent to the silt pond site, are presented in the attached spreadsheet, with associated grid coordinates.

6.2 Power Station Screenings.

Schedule 3 (ii) permits the disposal of screenings (Peat Screenings) to the bog at designated locations agreed under Condition 7.4, and these locations, are presented in the attached spreadsheet, with associated grid coordinates.

6.3 Bog Timbers

These naturally occurring bog timbers are stockpiled at locations in each bog, grid coordinates attached.

7.0 Extractive Waste Management Plan

5 (2a)(i)

The vast majority of peat extraction bogs were all designed and drained for production prior to the 1960's and as such the production fields layout cannot be altered. Under our Cleaner Reduction Procedures, various design changes have been implemented to the production machines and process to reduce lost peat which eventually is captured in the silt ponds and requires removal as waste peat silt. This along with training and ongoing research and development will continuously reduce waste peat and subsequently waste silt pond cleanings. Bog timbers are present naturally in various volumes and quantities in different bogs and as peat production involves stripping peat in layers, the exposure, generation and removal of these timbers is unavoidable. Work has been undertaken recently into project looking at grinding of these bog timbers in situ using a timber miller, and if this project becomes viable it will contribute to the reduction of bog timbers.

5 (2a)(ii)

Given the nature and expanse of peat bogs, the stockpiling and storage of these waste materials do not present a visual, storage or stability problem. As required under Condition 10 of the IPPC Licence, the silt pond excavations and screenings will be utilised to backfill the silt pond voids once the bogs have finished and stabilised in accordance with our Bog Rehabilitation Plan. Storage of these wastes in the interim, open to the elements does not present a change on the nature of these wastes that will threaten the environment or prevent their reuse during the bog rehabilitation process.

5 (2a)(iii)

Under Condition 10 of the IPPC Licence, all silt ponds will be decommissioned once the bog surface has stabilised, in agreement with the Agency. This will involve the removal of weirs and flow controls, returning the silt pond back to its original drain or removing the silt pond from the drainage system. Both of these activities will involve placing the silt pond extraction and cleaning material back into the excavation void.

5 (2a)(iv)

The peat bogs do not contain any topsoil, so this is not required.

5 (2a)(v)

Peat mineral resources do not undergo any treatment.

5 (2b)

These three extractive waste are all being reused and recovered back to their original extraction points and have not undergone any physical, chemical, or biological change.

5 (2c)(i, ii & iii)

These three extractive wastes, stored on the bog for reuse or recovery during the bog rehabilitation phase, do not require any management or monitoring during the operation of these bogs. Silt pond excavations and cleanings are stored adjacent to the silt pond and quickly revegetated and stabilise, the screenings are graded back into the bog at the agreed locations upon disposal and the bog timbers do not prevent any water or airborne danger to the environment.

5 (3)

The three extractive wastes arising from peat extraction operations at this site are classified wastes from mineral non-metalliferous excavation, with an EWC code of 0101 02. The materials are not classified as hazardous under Directive 91/689/EEC20, and do not contain substances or preparations classified as dangerous under Directives 67/548/EEC5 or 1999/45/EC6 above a certain threshold.

The peat excavations and cleanings are stored in locations and in a manner that they could not collapse, and are remote in their nature. The stockpiles are located adjacent to silt ponds that are cleaned regularly and as such these stockpiles are managed and levelled to facilitate further cleanings.

Therefore the material stored at these waste facilities would not be considered to be a Category A waste facility.

Classification in accordance Annex II.

Waste Material	Description	Classification	Chemical Process treatment	Deposition description	Transport System
Silt Pond Excavations and cleanings	Peat and mineral soils associated with peatlands. Stored for reuse during bog rehabilitation, with no displacement of overburden	01 01 02	None	Excavated from silt ponds by excavator and deposited adjacent to the silt pond.	Excavator
Peat Screenings	Stones, timbers and oversized peat particles, reincorporated into low areas, agreed with the Agency, and stabilized under normal natural bog conditions	01 01 02	None	Removed by screen at the factory and transported by tractor and trailer to the designated and agreed locations	Tractor and trailer.
Bog Timbers	Pine, Oak and Yew species, stored at locations in each bog. Not subject to any stability issues due to exposure to atmospheric/meteorological conditions.	01 01 02	None	Removed from the bog surface by excavator and transported by tractor and trailer to the agreed locations	Tractor and Trailer

Description of operations.

Silt pond excavations arise from the requirement to have silt ponds treating all peat extraction sites. Silt pond cleanings arise from the removal of peat silt from silt ponds as required under IPPC Licence. Bog timbers arise from preparation of the bogs surface for peat production. Estimated quantities of materials are below:

Closure plan. (Bog Rehabilitation Plan).

Condition 10.1 – 10.3 of the IPPC Licence requires the following:

- 10.1 Following termination of use or involvement of all or part of the site in the licensed activity, the licensee shall:
 - 10.1.1 Decommission, render safe or remove for disposal/recovery, any soil, subsoils, buildings, plant or equipment, or any waste, materials or substances or other matter contained therein or thereon, that may result in environmental pollution.
 - 10.1.2 Implement the agreed cutaway bog rehabilitation plan (refer Condition 10.2).

10.2 Cutaway Bog Rehabilitation Plan:

- 10.2.1 The licensee shall prepare, to the satisfaction of the Agency, a fully detailed and costed plan for permanent rehabilitation of the cutaway boglands within the licensed area. This plan shall be submitted to the Agency for agreement within eighteen months of the date of grant of this licence.
- 10.2.2 The plan shall be reviewed every two years and proposed amendments thereto notified to the Agency for agreement as part of the AER. No amendments may be implemented without the written agreement of the Agency.

10.3 The Rehabilitation Plan shall include as a minimum, the following:

- 10.3.1 A scope statement for the plan; to include outcome of consultations with relevant Agencies, Authorities and affected parties (to be identified by the licensee).
- 10.3.2 The criteria which define the successful rehabilitation of the activity or part thereof, which ensures minimum impact to the environment.
- 10.3.3 A programme to achieve the stated criteria.
- 10.3.4 Where relevant, a test programme to demonstrate the successful implementation of the rehabilitation plan.
- 10.3.5 A programme for aftercare and maintenance.

10.4 A final validation report to include a certificate of completion for the Rehabilitation Plan, for all or part of the site as necessary, shall be submitted to the Agency within six months of execution of the plan. The licensee shall carry out such tests, investigations or submit certification, as requested by the Agency, to confirm that there is no continuing risk to the environment. This plan including maps and ecological classifications are available on file at the Boora IPPC Licence Coordinators office.

The location in relation to the silt pond excavations and cleanings are adjacent to the silt ponds, which are considered under the Shannon River Basin Management Plan in accordance with the requirements of Directive 2000/60/EC.

Screenings and bog timbers are all naturally occurring elements of peatland and their placement back to the bog in smaller concentrated designated waste facilities does not constitute a risk to the prevention of water compliance.

The lands under where these materials are deposited are peatlands and are un-effected by the placing of this material.

Review.

This plan will be reviewed every five years, the first review to take place in September 2017. This review will entail an inspection of these waste facilities to ensure their placing, management, maintenance and stability comply with the requirements of the Extractive Waste Management requirements and condition 7.5, 7.6 and 7.7 of the Clynan Bog Licence P0504-01.

APPENDIX X. MITIGATION MEASURES FOR THE APPLICATION OF FERTILISER

- Any fertiliser used will be Rock Phosphate and will not be applied in the following conditions:
 1. The land is waterlogged;
 2. The land is flooded, or it is likely to flood;
 3. The land is frozen, or covered with snow;
 4. Heavy rain is forecast within 48 hours (forecasts will be checked from Met Éireann).
 5. The ground slopes steeply and there is a risk of water pollution, when factors such as surface run-off pathways, the presence of land drains, the absence of hedgerows to mitigate surface flow, soil condition and ground cover are taken into account.
- No fertiliser will be spread on land within 2 metres of a surface watercourse.
- Buffer zones in respect of waterbodies, as specified on <https://www.epa.ie/about/faq/name,57156,en.html>, will be adhered with at all times with regard to fertiliser application. Reproduced as follows:

Water body / Feature	Buffer zone
Any water supply source providing 100m ³ or more of water per day, or serving 500 or more people	200 metres (or as little as 30 metres where a local authority allows)
Any water supply source providing 10m ³ or more of water per day, or serving 50 or more people	100 metres (or as little as 30 metres where a local authority allows)
Any other water supply for human consumption	25 metres (or as little as 30 metres where a local authority allows)
Lake shoreline	20 metres
Exposed cavernous or karstified limestone features (such as swallow holes or collapse features)	15 metres
Any surface watercourse where the slope towards the watercourse exceeds 10%	10 metres
Any other surface waters	5 metres*

APPENDIX XI. CONSULTATION SUMMARIES**Table APXI -1 Consultees contacted**

Bog Name	Contact Organisation	Contact Name	Date of Issue	Format	Date Response Received	Response Format
Clynan Bog	Department of Housing, Local Government and Heritage NPWS	Multiple Staff Members	26/04/2023	Email		
Clynan Bog	National Museum of Ireland	Multiple Staff Members	26/04/2023	Email	01/06/2023	Email
Clynan Bog	Department of Housing, Local Government and Heritage	General Email Contact	26/04/2023	Email		
Clynan Bog	Dept of Agriculture Food & the Marine	General Email Contact	26/04/2023	Email		
Clynan Bog	Department of Environment, Climate and Communications	Multiple Staff Members	26/04/2023	Email		
Clynan Bog	Dept of Rural and Community Development	General Email Contact	26/04/2023	Email		
Clynan Bog	Department of the Housing Local Government and Heritage	General Email Contact	26/04/2023	Email		
Clynan Bog	Minister for Environment, Climate and Communications	Minister - Eamon Ryan	26/04/2023	Email		
Clynan Bog	Minister of state for Agriculture with responsibility for Land use and Biodiversity	Pippa Hackett (Minister of State for Land Use and Biodiversity)	26/04/2023	Email		
Clynan Bog	Oireachtas	Danielle McDonnell (Minister Malcolm)	26/04/2023	Email	02/05/2023	Email

Bog Name	Contact Organisation	Contact Name	Date of Issue	Format	Date Response Received	Response Format
		Noonan Secretary)				
Clynan Bog	An Taisce	General Email Contact	26/04/2023	Email		
Clynan Bog	Environmental Protection Agency	Multiple Staff Members	26/04/2023	Email		
Clynan Bog	Inland Fisheries Ireland	General Email Contact	26/04/2023	Email		
Clynan Bog	Local Authority Waters Programme	Multiple Staff Members	26/04/2023	Email		
Clynan Bog	Teagasc	General Email Contact	26/04/2023	Email		
Clynan Bog	The Heritage Council	General Email Contact	26/04/2023	Email		
Clynan Bog	Waterways Ireland	General Email Contact	26/04/2023	Email		
Clynan Bog	An Forum Uisce (The Water Forum)	General Email Contact	26/04/2023	Email		
Clynan Bog	Coillte	Multiple Staff Members	26/04/2023	Email		
Clynan Bog	Irish Water	General Email Contact	26/04/2023	Email		
Clynan Bog	Irish Water- Water Supply Project Eastern and Midlands Region	General Email Contact	26/04/2023	Email		
Clynan Bog	Office of Public Works (OPW)	Multiple Staff Members	26/04/2023	Email	29/05/2023	Email
Clynan Bog	CARO (Climate Action Regional Office) Eastern and Midlands	General Email Contact	26/04/2023	Email		
Clynan Bog	Bat Conservation Ireland	General Email Contact	26/04/2023	Email		
Clynan Bog	Birdwatch Ireland	General Email Contact	26/04/2023	Email		

Bog Name	Contact Organisation	Contact Name	Date of Issue	Format	Date Response Received	Response Format
Clynan Bog	Butterfly Conservation Ireland	General Email Contact	26/04/2023	Email		
Clynan Bog	Eastern and Midland Regional Assembly	General Email Contact	26/04/2023	Email		
Clynan Bog	Fisheries Ireland	General Email Contact	26/04/2023	Email		
Clynan Bog	Friends of the Earth	General Email Contact	26/04/2023	Email		
Clynan Bog	Irish Environmental Network (IEN)	General Email Contact	26/04/2023	Email		
Clynan Bog	Friends of the Irish Environment	General Email Contact	26/04/2023	Email		
Clynan Bog	ICMSA (Irish Creamery Milk Suppliers Association)	General Email Contact	26/04/2023	Email		
Clynan Bog	ICSA (Irish Cattle and Sheep Farmers Association)	General Email Contact	26/04/2023	Email	27/04/2023	Email
Clynan Bog	Irish Farmers Association	General Email Contact	26/04/2023	Email		
Clynan Bog	Irish Peatlands Conservation Council	General Email Contact	26/04/2023	Email		
Clynan Bog	Irish Raptor Study Group	General Email Contact	26/04/2023	Email		
Clynan Bog	Irish Rural Link (Community Wetlands Forum)	General Email Contact	26/04/2023	Email		
Clynan Bog	Irish Rural Link	General Email Contact	26/04/2023	Email		
Clynan Bog	Irish Wildlife Trust	General Email Contact	26/04/2023	Email	27/04/2023	Email
Clynan Bog	Inland Waterways Association of Ireland (IWAI)	General Email Contact	26/04/2023	Email		

Bog Name	Contact Organisation	Contact Name	Date of Issue	Format	Date Response Received	Response Format
Clynan Bog	National Association of Regional Game Councils	General Email Contact	26/04/2023	Email		
Clynan Bog	NPWS Rangers North Midlands	General Email Contact	26/04/2023	Email		
Clynan Bog	University of Galway (Peatlands and People)	General Email Contact	26/04/2023	Email		
Clynan Bog	PPN Offaly Public Participation Network	General Email Contact	26/04/2023	Email		
Clynan Bog	Ranger Association Committee	General Email Contact	26/04/2023	Email		
Clynan Bog	Shannon Flood Risk State Agency Co-ordination Working Group	General Email Contact	26/04/2023	Email		
Clynan Bog	Sustainable Water Action Network (SWAN)	General Email Contact	26/04/2023	Email		
Clynan Bog	Trinity College Dublin	General Email Contact	26/04/2023	Email		
Clynan Bog	Turf Cutters and Contractors Association	General Email Contact	26/04/2023	Email		
Clynan Bog	UCD / Irish Rural Link	General Email Contact	26/04/2023	Email		
Clynan Bog	University College Dublin	General Email Contact	26/04/2023	Email		
Clynan Bog	Waterways Ireland	General Email Contact	26/04/2023	Email		
Clynan Bog	Woodlands of Ireland	General Email Contact	26/04/2023	Email		
Clynan Bog	Longford County Council	Longford County Council	26/04/2023	Email		

Bog Name	Contact Organisation	Contact Name	Date of Issue	Format	Date Response Received	Response Format
Clynan Bog	Chief Executive Longford County Council	Longford County Council	26/04/2023	Email		
Clynan Bog	Longford County Council		26/04/2023	Email		
Clynan Bog	Director of Services - Head of Finance and Regeneration	Longford County Council	26/04/2023	Email		
Clynan Bog	Director of Services - Strategic Infrastructure and Climate Change.	Longford County Council	26/04/2023	Email		
Clynan Bog	Longford County Council - Director of Services (Strategic Infrastructure and Climate Change)	Longford County Council	26/04/2023	Email		
Clynan Bog	Longford County Council - Director of Services for Infrastructure, Housing and Innovation	Longford County Council	26/04/2023	Email		
Clynan Bog	Longford County Council - Heritage Officer	Longford County Council	26/04/2023	Email		
Clynan Bog	Longford County Council - Director of Services for Community and Enterprise	Longford County Council	26/04/2023	Email		
Clynan Bog	Longford County Council	Longford County Council	26/04/2023	Email		
Clynan Bog	Longford County Council	Longford County Council	26/04/2023	Email		
Clynan Bog	Longford County Councillors - Ballymahon District	Colm Murrary	26/04/2023	Email		

Bog Name	Contact Organisation	Contact Name	Date of Issue	Format	Date Response Received	Response Format
Clynan Bog	Longford County Councillors - Ballymahon District	Mick Cahill	26/04/2023	Email		
Clynan Bog	Longford County Councillors - Ballymahon District	Paul Ross	26/04/2023	Email		
Clynan Bog	Longford County Councillors - Ballymahon District	Mark Casey	26/04/2023	Email		
Clynan Bog	Longford County Councillors - Ballymahon District	Gerard Farrell	26/04/2023	Email		
Clynan Bog	Longford County Councillors - Ballymahon District	Pat O'Toole	26/04/2023	Email		
Clynan Bog	Longford County Councillors - Longford	Peggy Nolan	26/04/2023	Email		
Clynan Bog	Longford County Councillors - Longford	Uruemu Adejinmi	26/04/2023	Email		
Clynan Bog	Longford County Councillors - Longford	John Browne	26/04/2023	Email		
Clynan Bog	Longford County Councillors - Longford	Seamus Butler	26/04/2023	Email		
Clynan Bog	Longford County Councillors - Longford	Gerry Hagan	26/04/2023	Email		
Clynan Bog	Longford County Councillors - Longford	Martin Monaghan	26/04/2023	Email		
Clynan Bog	Longford County Councillors - Longford	Gerry Warnock	26/04/2023	Email		
Clynan Bog	TD/Longford	Peter Burke	26/04/2023	Email		

Bog Name	Contact Organisation	Contact Name	Date of Issue	Format	Date Response Received	Response Format
Clynan Bog	TD/Longford	Sorca Clarke	26/04/2023	Email		
Clynan Bog	TD/Longford	Joe Flaherty	26/04/2023	Email	10/05/2023	Phone call
Clynan Bog	TD/Longford	Robert Troy	26/04/2023	Email		
Clynan Bog	Westmeath County Councillors – Chief Exec	Longford County Council	26/04/2023	Email		
Clynan Bog	Westmeath County Councillors – Director of Service	Longford County Council	26/04/2023	Email		
Clynan Bog	Westmeath County Councillors – Director of Service	Longford County Council	26/04/2023	Email		
Clynan Bog	Westmeath County Councillors -	Longford County Council	26/04/2023	Email		
Clynan Bog	Westmeath County Council Executive Directors	Listed for all Director of Services	26/04/2023	Email		
Clynan Bog	Heritage Officer	Longford County Council	26/04/2023	Email		
Clynan Bog	Westmeath County Concillors – Athlone – Moate	John Dolan	26/04/2023	Email		
Clynan Bog	Westmeath County Concillors – Athlone – Moate	Tom Farrell	26/04/2023	Email		
Clynan Bog	Westmeath County Concillors – Athlone – Moate	Frankie Keena	26/04/2023	Email		
Clynan Bog	Westmeath County Concillors – Athlone – Moate	Johnny Penrose	26/04/2023	Email		
Clynan Bog	Westmeath County Concillors – Athlone – Moate	Vinny McCormack	26/04/2023	Email		

Bog Name	Contact Organisation	Contact Name	Date of Issue	Format	Date Response Received	Response Format
Clynan Bog	Westmeath County Concillors – Athlone – Moate	Aengus O'Rourke	26/04/2023	Email		
Clynan Bog	Westmeath County Concillors – Athlone – Moate	Liam McDaniel	26/04/2023	Email		
Clynan Bog	Westmeath County Concillors – Athlone – Moate	Paul Hogan	26/04/2023	Email		
Clynan Bog	Westmeath County Concillors – Athlone – Moate	Louise Heavin	26/04/2023	Email		
Clynan Bog	Landowners in the vicinity of the bog		04/05/2023			
Clynan Bog	Private individual A		04/05/2023	Leaflet drop	24/05/2023	Email and Phone call
Clynan Bog	Private individual B		04/05/2023	Leaflet drop	26/05/2023	Email and Phone call
Clynan Bog	Private individual C		04/05/2023	Leaflet drop	24/05/2023	Email and Phone call
Clynan Bog	Private individual D		04/05/2023	Leaflet drop	03/05/2023	Email

Table APXI -2 Response summary from Consultees contacted

Organisation	Summary of Response by Stakeholder	BnM Response
OPW	Clynan Bog does not overlap with any OPW Arterial Drainage Scheme. In general, the OPW supports the BnM bog rehabilitation and rewetting as a Nature Based Catchment Management measure in managing flood flows in the Shannon River Catchment and the many other environmental co-benefits from developing this project.	BnM responded acknowledging the submission.
IFA	The submission raises multiple concerns with the proposed rehabilitation works including flooding, health and safety and property value.	BnM responded acknowledging the submission and queries raised. Consultation ongoing.
Oireachtas – Danielle McDonnell (Minister Malcolm Noonan Secretary)	On behalf of Mr. Malcolm Noonan, T.D., Minister of State for Heritage and Electoral Reform I wish to acknowledge receipt of your emails in relation to Daingean Derries and Daingean Rathrum Bogs, in Co. Offally/Westmeath.	No response required.
Joe Flaherty TD	Commend BnM on its plans to rehabilitate 33,000 hectares under the Peatlands Climate Action Scheme (PCAS) and of course there is generous funding through the Dept of Environment and the European Union’s Recovery and Resilience Facility. Raised queries in relation to Derryadd East, Corlea and Derryshannoge Phase 1 bogs. A key issue for many local farmers and homeowners has been the failure over the past three years of BnM to clean the Leherly River as they have done since taking charge of the bogs nearly six years ago. Request for silt pond cleaning/maintenance.	BnM responded acknowledging the submission and queries raised. Consultation ongoing.

Organisation	Summary of Response by Stakeholder	BnM Response
Irish Wildlife Trust	Acknowledgement of receipt of email received from IWT.	No response required.
Private individual A	<p>General queries about PCAS as landowner farms and lives on adjoining land.</p> <p>Concerns regarding issues which could impact on the agricultural use of the land e.g. potential flooding and some concerns as to the potential impact of the rehabilitation/re-wetting of the neighbouring private bogland.</p> <p>Concerns over the potential impact on private residential houses in proximity to the proposed rehabilitation area.</p> <p>Concerns regarding potential future ability to cut turf.</p>	BnM responded acknowledging the submission and responded to the queries raised. Consultation is ongoing.
Private individual B	<p>Concerns raised in relation to potential rewetting impacts on adjacent agricultural lands and on ability to cut turf for personal home heating. Requested more information on the hydrological assessment undertaken to allay concerns.</p> <p>Queried if Bord na Mona would rehabilitate the bog in phases over 10-20 years to reduce magnitude of impact.</p>	BnM responded acknowledging the submission and responded to the queries raised. Dialogue is ongoing.
Private individual C	<p>Owens adjacent lands. Has rights for turbary.</p> <p>Concerns relating to the rewetting of the bog and potential to impact on turbary. Further engagement before works proceed.</p> <p>Clarification of ownership requested.</p>	BnM responded acknowledging the submission and responded to the queries raised. Dialogue is ongoing.
Private individual D	<p>General queries about the proposed rehabilitation measures and extent. Queries over turf cutting rights, impacts on adjacent lands and roads following rewetting.</p>	BnM responded acknowledging the submission and responded to the queries raised.

APPENDIX XII. ARCHAEOLOGY

Role of the Archaeological Liaison Officer

1. To communicate this Code of Practice and the *Archaeological Protection Procedures* (Appendix IV) to all personnel operating on the bog.
2. To ensure that all notices relating to the *Archaeological Protection Procedures* are posted and maintained at appropriate locations on the bog.
3. To report any stray finds, presented to the Liaison Officer from his/her group of bogs, to the Duty Officer of the National Museum of Ireland.
4. To provide for the appropriate protection of the stray find, whether in-situ or removed from the bog, as directed by the Duty Officer of the National Museum of Ireland.



Code of Practice

22

Code of Practice

5. To arrange for the delivery or collection of the stray find, as directed by the Duty Officer of the National Museum of Ireland.
6. To complete the Report of Discovery of Archaeological Object(s) in Bogs (Appendix V), as directed by the Duty Officer of the National Museum of Ireland.
7. To maintain a file of all stray finds and associated documentation and provide copies to the Project Archaeologist.
8. To provide assistance, where required, to the Department during archaeological surveys.
9. To provide assistance, where required, to Bord na Móna's Consultant Archaeologists, during investigation and mitigation of monuments.
10. To report to the Bord na Móna members on the Archaeology Management Liaison Committee any planned developments or new activities on cutaway peatland areas within his/her group of bogs.



	Procedure: ENV017	Rev: 1
Title: Archaeological Findings	Approved: EM	Date: 13/10/2020

1) Purpose

The purpose of this procedure is to describe the arrangements in Bord na Moña for findings of Archaeological material (Stray Finds).

All objects, sites or monuments, no matter how fragmentary, are important elements of our heritage.

2) Procedure

1. Check whether there are any known archaeological monuments in your area.
2. Be vigilant at all times - objects or traces of structures can be found on the field surfaces, in the drain faces, on the bog margins or caught within the mechanics of machinery.
3. If an object is found leave it in place, if it is safe to do so, note its position and immediately contact your Archaeological Liaison Officer who will assess the situation and contact the Duty Officer of the National Museum of Ireland.
4. Resist the temptation to investigate the find spot as this may disturb fragile archaeological deposits.
5. If the object is already dislodged or is in imminent danger, remove it carefully, mark its find spot and report it immediately to your Archaeological Liaison Officer.
6. Objects made of wood, leather or textile, which are removed from peat should be kept in conditions similar to those in which they are found. This can be done by packing them in peat or, if waterlogged, placing them in a clean basin of water and sealing the container. Resist the temptation to clean or remove peat from the object.
7. If timbers or other materials, such as gravel or stones, which could be part of a man-made structure are noted on the bog, mark the location and report it immediately to your Archaeological Liaison Officer. If you suspect the find is of archaeological importance, resist the temptation to expose it any further as this could result in damage to the structure.
8. Report anything that looks unnatural in the bog – your Archaeological Liaison Officer will decide whether it should be referred to the appropriate authorities.

NOTE: Our archaeological heritage is a finite, non-renewable resource. Once a site is destroyed its information is lost forever and we have lost the chance to understand a little more about our past, where we have come from and perhaps the opportunity to learn for the future.

Your Archaeological Liaison Officer is

3) Records

Revision Index			
Revision	Date	Description of change	Approved
1	13/19/2020	First release	EMcD
2			



**Archaeological Impact Assessment of Proposed Bog
Decommissioning and Rehabilitation at Clynan Bog, Cos.
Longford and Westmeath**

Report For

Bord Na Móna Energy Ltd.

Author

Dr. Charles Mount

Bord Na Móna Project Archaeologist



Introduction

The EPA (2020) *Guidance on the process of preparing and implementing a bog rehabilitation plan* notes that the licensee should characterise the bog prior to embarking on detailed planning and implementation. This characterisation should detail how the land is classified in terms of statutory protections, e.g. as European sites, world heritage sites, RAMSAR sites, National Heritage Areas, National monuments, archaeological heritage, etc. This archaeological impact assessment report was prepared by Dr. Charles Mount for Bord na Móna Energy Ltd to fulfil this characterisation in relation to archaeological heritage. It represents the results of a desk-based assessment of the impact of proposed bog rehabilitation of lands at Clynan Bog, Cos. Longford and Westmeath on the known archaeological heritage of the bog. The proposed rehabilitation actions will be a combination of measures to create wetlands and re-wet deep peat as outlined in the draft Methodology Paper for the proposed Bord na Móna Decommissioning, Rehabilitation and Restoration Scheme. These enhanced measures for Clynan Bog will include:

- Re-wetting some deep peat areas of the bog through field drain blocking using an excavator to create peat barriers (up to seven every 100 m along each field drain);
- Re-alignment of any piped drainage;
- Re-wetting the deep peat in the cutover areas and some shallow peat areas of the bog using berms and peat dams. This enhanced measure seeks to create large (c. 45m x 60m) flat areas or cells of shallow (< 10 cm) water conditions on bare peat, across multiple fields that are enclosed by shallow berms to retain shallow surface water;
- Management of water levels in these areas with overflow pipes;
- Regular drain blocking (3/100) on cutover bog, along with the management of outfalls and management of water levels;
- Inoculation of Sphagnum on compatible residual bare deep peat areas, where needed.
- Silt ponds and silt control measures will be retained and maintained during the rehabilitation phase. During the monitoring and verification phase silt ponds and silt control measures will be continually inspected and maintained, where appropriate. When it is deemed that silt ponds are not required, as the bog has been successfully stabilised and water quality parameters meet targets the condition of the silt ponds will be reviewed. Silt ponds will either be de-watered (water levels lowered to a level where the silt pond will naturally develop as a small wetland feature), left in situ, or infilled (where discharges do not require silt control).

Clynan Bog is located c. 5.6km east of Ballymahon town and north of the R392 road. The overall rehabilitation area occupies the townlands of Cloonbrin, Abbeyshrule, Clynan, Rath, Clooneen and Cornamucklagh, Co. Longford, and Moyvore, Rathcogue, Williamstown and Williamstown New, Co. Westmeath on OS 6 inch sheets Longford No. 27, Westmeath Nos 10 and 17.

Methodology

This is a desk-based archaeological assessment that includes a collation of existing written and graphic information to identify the likely archaeological potential of Clynan Bog. The overall extent of the rehabilitation is indicated in Fig. 1. This area was examined using information from:

- The IAWU Peatland Survey
- The Record of Monuments and Places



- The Sites and Monuments Record that is maintained by the Dept of Housing, Local Government and Heritage
- The topographical files of the National Museum of Ireland
- The Excavations database
- Previous assessments

An impact assessment has been prepared and recommendations have been made.

Desktop assessment

Peatland Survey

A review of records of the Irish Archaeological Wetland Unit (IAWU) and the National Monuments Service and Bord na Móna peatland surveys indicated that Clynan Bog has not been the subject of any peatland survey.

Recorded Monuments

The Record of Monuments and Places (RMP) for Cos. Longford and Westmeath which were established under Section 12 of the National Monuments (Amendment) Act, 1994 were examined as part of the assessment (DAHGI 1996 and 1977). These records were published by the Minister in 1996 and 1997 and includes sites and monuments that were known in Clynan Bog before that date. This review established that there are no RMPs located in the proposed rehabilitation area (see Fig. 1).

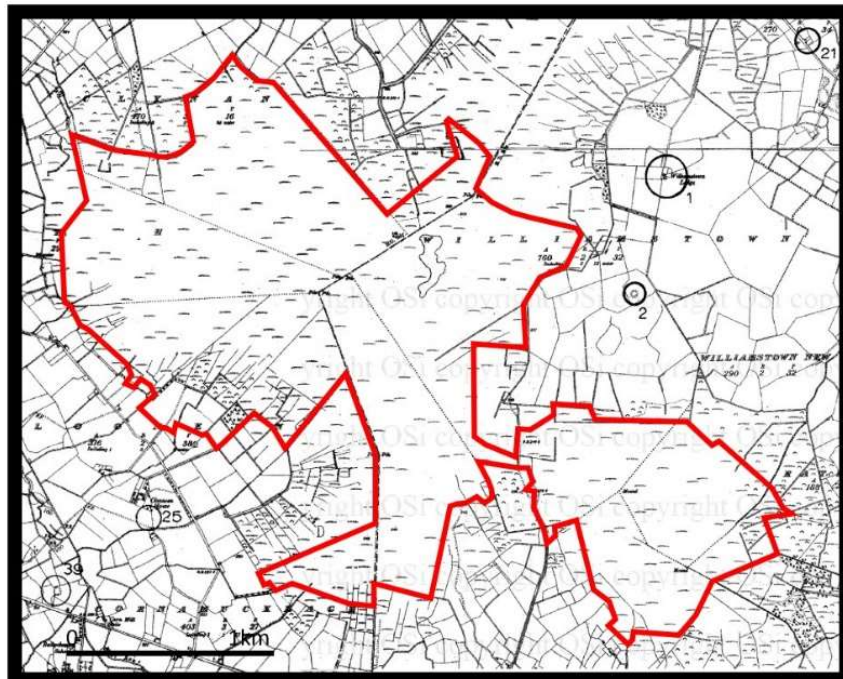


Fig. 1. Clynan Bog, Cos. Longford and Westmeath, detail of the Record of Monuments and Places map sheet Longford No. 27, Westmeath Nos 10 and 17. The proposed rehabilitation area is outlined with the red line.



Archaeological Excavations

A review of Bord na Móna excavation reports and the Excavations Bulletin at www.excavations.ie indicated that there have been no archaeological investigation carried out in the rehabilitation area.

Sites and Monuments Record

The Sites and Monuments Record (SMR) which is maintained by the Department of Housing, Local Government and Heritage was examined as part of the assessment on the 6th of April 2023. The SMR consists of records included in the RMP and sites and monuments notified to the Dept. since the publication of the RMP. This review established that there are no entries in the SMR in the proposed rehabilitation area (see Fig. 2).

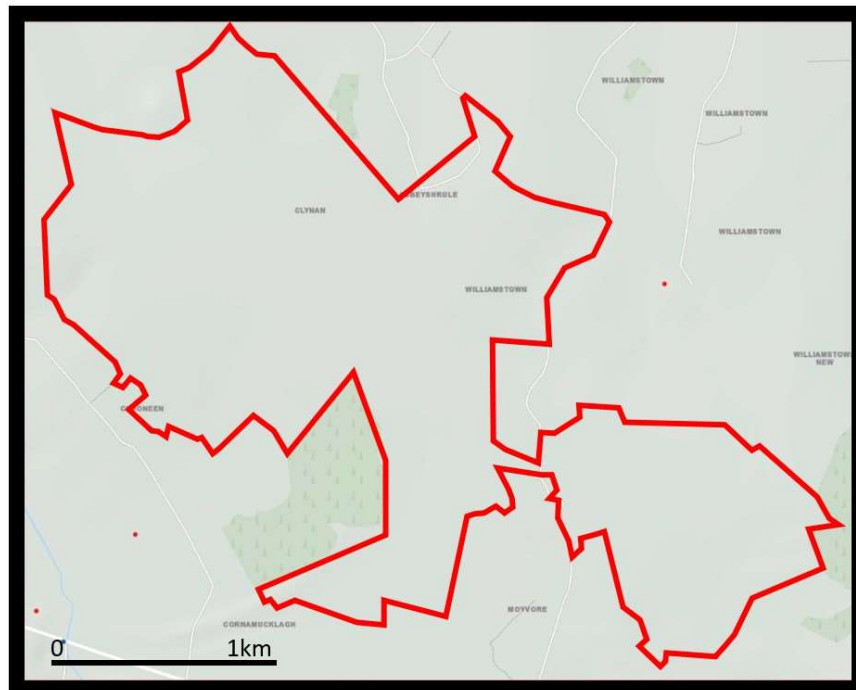


Fig. 2. Clynan Bog, Cos. Longford and Westmeath, detail of the Sites and Monuments Record. The proposed rehabilitation area is outlined with the red line.

Previous assessments

Clynan Bog has been the subject of an Environmental Impact Assessment Report carried out by Irish Archaeological Consultancy LTD in 2018 for Bord na Móna Energy Limited in relation to IPC Licence P0500-03. This assessment included a review of the topographical files and finds registers of the National Museum of Ireland intended to identify all finds from the bog reported to the Museum by that date and these finds are included below in Table 1 (Pers Comm. Jane Whitaker). The assessment noted that there was a high potential for archaeological features to be uncovered during the course of any future development works in Clynan Bog.

Reported finds

As noted above the Environmental Impact Assessment Report carried out by Irish Archaeological Consultancy LTD in 2018 for Bord na Móna Energy Limited in relation to IPC Licence P0500-03 contains a complete list of known finds from Clynan Bog reported to the National Museum of Ireland up to 2018 (see Table 1).



Townland	Museum No.	Description
Abbeyshrule	4849:W40	Bronze hammer head
Abbeyshrule	R279	Flint arrowhead
Abbeyshrule	R280	Flint arrowhead
Clynan	1967:201	Bronze Axe head
Moyvore	SA1909:41	Sone axe head
Moyvore	SA1909:42	Sone axe head
Cloonbrin	RIA1908:156	Leather shield

Table 1. List of archaeological finds from Clynan Bog reported to the National Museum of Ireland.

Impact assessment

There are no known sightings of *in situ* archaeological material in Clynan Bog. Several archaeological finds from Clynan Bog have been reported to the National Museum of Ireland (see Table 1).

Recommendations

There is no known archaeological material in the rehabilitation area. Several archaeological finds from the bog have been reported to the National Museum of Ireland. Should any previously unknown archaeological material be uncovered during the rehabilitation works, it should be avoided and reported to the Bord na Móna Archaeological Liaison Officer and the National Museum of Ireland.

Conclusion

This is a desk-based archaeological assessment and includes a collation of existing written and graphic information to identify the likely archaeological potential of the proposed rehabilitation area. There is no known *in situ* archaeological material in Clynan Bog. Several archaeological finds from the bog have been reported to the National Museum of Ireland. Should any previously unknown archaeological material be uncovered during the rehabilitation works, it should be avoided and reported to the Bord na Móna Archaeological Liaison Officer and the National Museum of Ireland.

References

DAHGI 1996. Recorded Monuments Protected under Section 12 of the National Monuments (Amendment) Act, 1994. County Longford.

DAHGI 1997. Recorded Monuments Protected under Section 12 of the National Monuments (Amendment) Act, 1994. County Westmeath.

Dr. Charles Mount
6 April 2023

APPENDIX XIII. INITIAL WATER QUALITY DATA FROM CLYNAN BOG

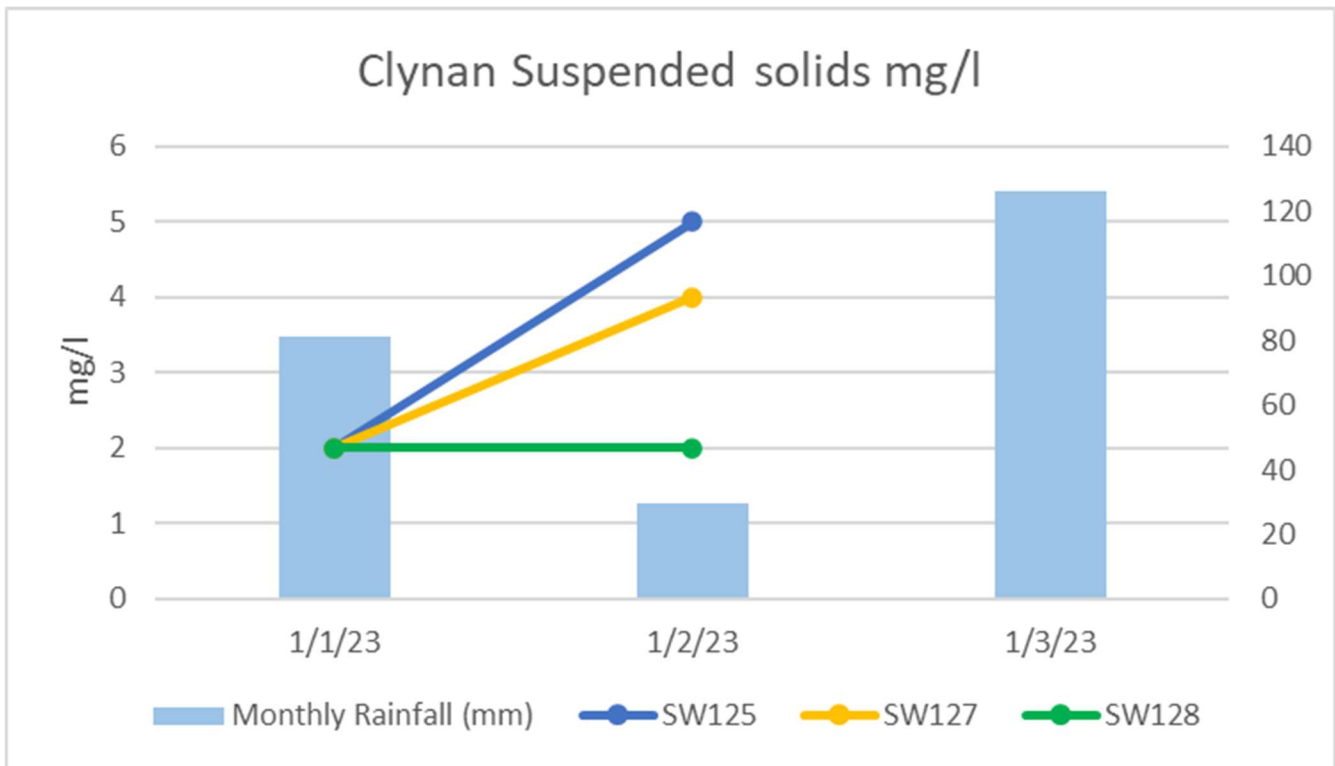


Figure AP13.1. Suspended solids in water sampling at Clynan bog from different discharge points. 35 mg/l is the emission limit value.

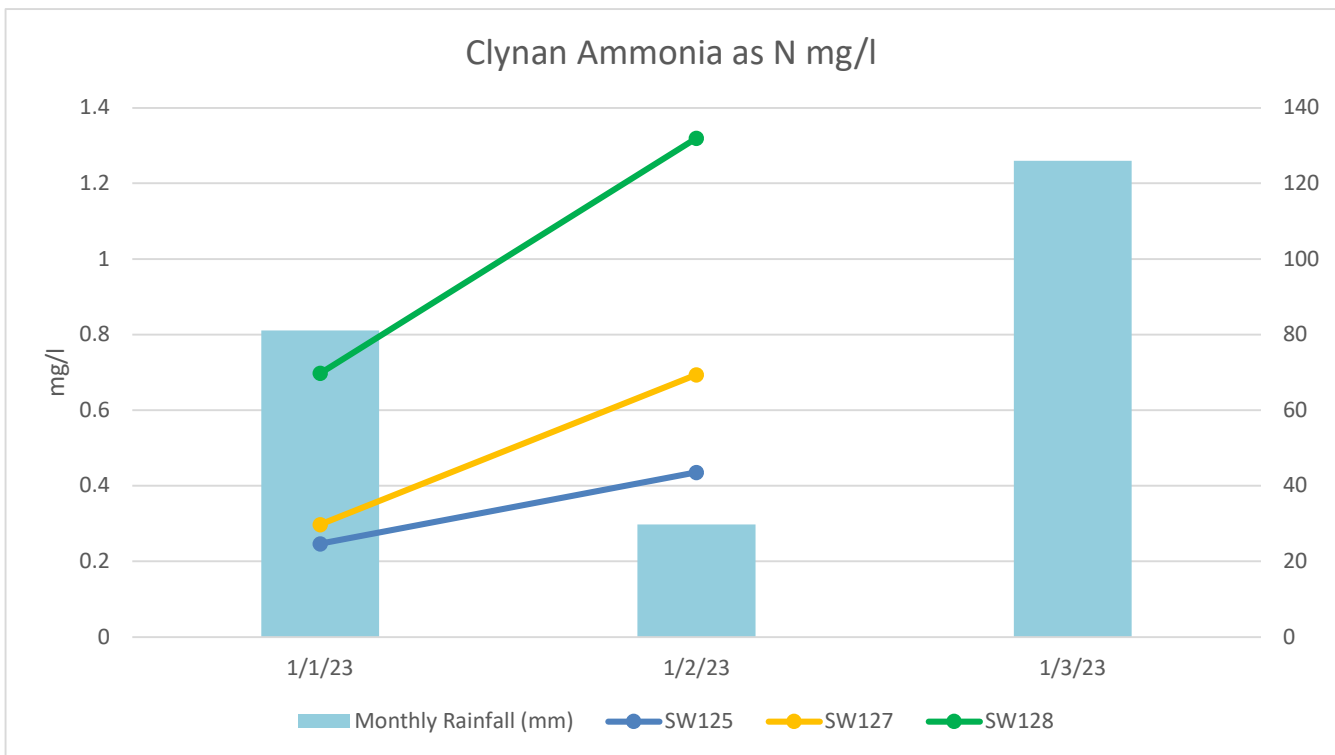


Figure AP13.2. Ammonia concentrations in water sampling from Clynan bog from different discharge points. The main trigger level for ammonia is 1.42mg/l for reporting to EPA.

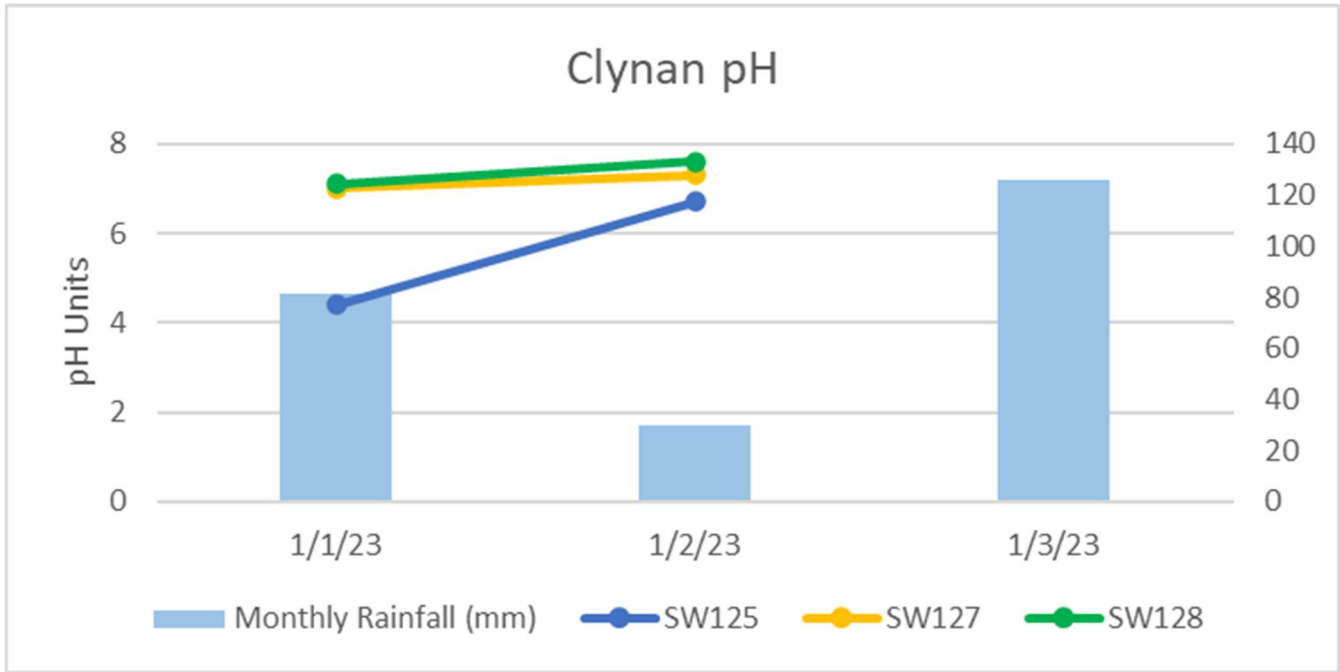


Figure AP13.1. pH in water sampling at Clynan bog from different discharge points.