

Article 6 (3) Appropriate Assessment Screening Report

Derryshannoge Bog, Co.
Longford,
Decommissioning and
Rehabilitation Plan 2023.





DOCUMENT DETAILS

Client: **Bord na Móna BnM**

Project Title: **Derryshannoge Bog, Co Longford,
Decommissioning and Rehabilitation Plan
2023**

Project Number: **230210**

Document Title: **Appropriate Assessment Screening Report**

Document File Name: **AASR F1 -230210-2023.03.16**

Prepared By: **MKO
Tuam Road
Galway
Ireland
H91 VW84**



Rev	Status	Date	Author(s)	Approved By
01	Draft	27/02/2023	RM	CM
02	Draft	28/02/2023	RM	CM
01	Final	16/03/2023	RM	CM

Table of Contents

1.	INTRODUCTION	3
1.1	Background	3
1.2	Statement of Authority	3
2.	Description Of the Project	4
2.1	Site Location	4
2.2	Site Description	4
2.3	Characteristics of the Peatland Climate Action Scheme (PCAS).	6
2.3.1	Overview	6
2.3.2	Decommissioning and Rehabilitation Stage	7
2.3.2.1	Decommissioning Measures	8
2.3.2.2	Rehabilitation Measures	8
2.3.2.3	Aftercare and Maintenance	10
2.3.2.4	Rehabilitation Plan Validation and Licence Surrender	11
2.3.2.5	Timeframe	11
2.4	Description of the Baseline Ecological Environment	13
2.4.1	Habitats	13
2.4.2	Fauna	14
2.4.3	Drainage and Connection to European Sites	14
2.4.4	Consequences of Proposed Rehabilitation for Current Habitats	15
3.	IDENTIFICATION OF RELEVANT EUROPEAN SITES	21
3.1	Identification of the European Sites within the Likely Zone of Impact	21
3.2	Likely Cumulative Impact of the Proposed Decommissioning and Rehabilitation on European Sites, in-combination with other plans and projects	43
3.2.1	Plans	43
3.2.2	Other Projects	48
3.2.3	Conclusion of Cumulative Assessment	49
4.	ARTICLE 6(3) APPROPRIATE ASSESSMENT SCREENING STATEMENT AND CONCLUSIONS	50
4.1	Data Collected to Carry Out Assessment	50
4.2	Concluding Statement	50
	BIBLIOGRAPHY	51

TABLE OF PLATES

<i>Plate 2-1 Bare Peat (ED2) to the northeast parcel of the site.</i>	16
<i>Plate 2-2 Bare Peat (ED2) to the southwest parcel of the site.</i>	16
<i>Plate 2-3 Drainage Ditch (FW4) present on an area of bare peat (ED2). Plate 2-4 Raised bog (PB1) in poor condition dominated by Ling Heather (Calluna vulgaris) to the east margin of the site.</i>	17
<i>Plate 2-5 Pioneer Cottongrass (Eriophorum spp) dominated cutaway habitat (PB4) to the east of the site, with species of Ling Heather (Calluna vulgaris), Purple Moor Grass (Molinia spp), Bell Heather (Erica cinerea), Deergrass (Trichophorum caespitosum), and Sphagnum spp.</i>	18
<i>Plate 2-6 A cutover area (PB4) to the northeast boundary of the site, with Rush spp. (Juncus spp.), and Ling Heather (Calluna spp.) recorded.</i>	18
<i>Plate 2-7 Cutover area (PB4) present to the southwest section of the site, with species of Bullrush (Typha latifolia), Rushes (Juncaceae), Ling Heather (Calluna vulgaris), Deer grass (Trichophorum caespitosum), and Purple Moor grass (Molinia spp.) recorded.</i>	19
<i>Plate 2-8 Silt Pond to the north section of the site. Species recorded around the margins of the waterbody include Bracken (Pteridium spp), Bramble (Rubus spp), and Purple Moorgrass (Molinia spp).</i>	19



Plate 2-9 Area of Scrub (WS1) dominated by Gorse (Ulex spp), Ling Heather (Calluna spp), Willow (Salix), and Bracken (Pteridium), near a drainage channel. 20

TABLE OF TABLES

Table 2-1 Types and Areas for enhanced rehabilitation measures at Derryshannoge Bog9
Table 3-1 Identification of Designated sites within the Likely Zone of Impact..... 24
Table 3-2 review of relevant Policies and Objectives..... 44

TABLE OF FIGURES

Figure 2-1 Site location5
Figure 3-1 European Designated Sites in the likely zone of influence..... 23

APPENDICES

Appendix 1Derryshannoge Bog, Decommissioning and Rehabilitation Plan 2023
Appendix 2.Derryshannoge Bog Decommissioning and Rehabilitation Plan- GIS Mapbook

1. INTRODUCTION

1.1 Background

MKO has been appointed to provide the information necessary to allow the undertaking of an Article 6(3) Screening for Appropriate Assessment for the proposed decommissioning and rehabilitation of Derryshannoge Bog, Co Longford.

Screening for Appropriate Assessment is required under Council Directive 92/43/EEC on the conservation of natural habitats and of wild fauna and flora (the Habitats Directive). Where it cannot be excluded that a project or plan, either alone or in combination with other projects or plans, would have a significant effect on a European Site then same shall be subject to an appropriate assessment of its implications for the site in view of the site's conservation objectives. The current project is not directly connected with, or necessary for, the management of any European Site consequently the project has been subject to the Appropriate Assessment Screening process.

The assessment in this report is based on a desk study and field surveys between 2009 and 2021 by Bord na Móna ecologists and on a site visit on the 16th of February 2023 by Rachel Minogue (BSc) and Valeria Kendall (BSc, MSc) of MKO. It specifically assesses whether the proposed decommissioning and rehabilitation have any impact upon European Designated Sites.

This Appropriate Assessment Screening Report has been prepared in accordance with the European Commission's Assessment of Plans and Projects Significantly affecting Natura 2000 Sites: Methodological Guidance on the provisions of Article 6(3) and 6(4) of the Habitats Directive 92/43/EEC (EC, 2021) and Managing Natura 2000 Sites: the provisions of Article 6 of the 'Habitats' Directive 92/43/EEC (EC, 2018) as well as the Department of the Environment's Appropriate Assessment of Plans and Projects in Ireland - Guidance for Planning Authorities (DoEHLG, 2010) and the Appropriate Assessment Screening for Development Management. Office of the Planning Regulator, Dublin 7, Ireland OPR (2021).

1.2 Statement of Authority

A baseline ecological survey was undertaken on the 16/02/2023 by Rachel Minogue (B.Sc), and Valerie Kendall (B.Sc(H), (M.EnvSc) of MKO. This report has been prepared by Rachel Minogue (BSc). RM is a graduate ecologist with MKO with relevant academic qualifications in Environmental Science. This report has been reviewed by Colin Murphy (B.Sc., MSc). Colin is an experienced project ecologist and has over 2 years' professional consultancy experience.

2. Description Of the Project

2.1 Site Location

Derryshannoge Bog is located approximately 3.8km south-east of Lanesborough, and 13km southwest of Longford Town, Co. Longford (Grid Reference: N 04451 64058). Derryshannoge Bog comprises 452ha of land. To the west of the site lies Fortwilliam Turlough SAC (2km), and Lough Ree SAC and SPA (2.5km).

The site can be accessed in several ways via the R392 to the east, the L1164 to the north, and L1155 to the south.

The site location is shown in Figure 2.1.

The site location is also shown on the BnM Map- BNM-DR-24-07-01 titled Derryshannoge Bog Site Location available in appendix 2 of this AASR.

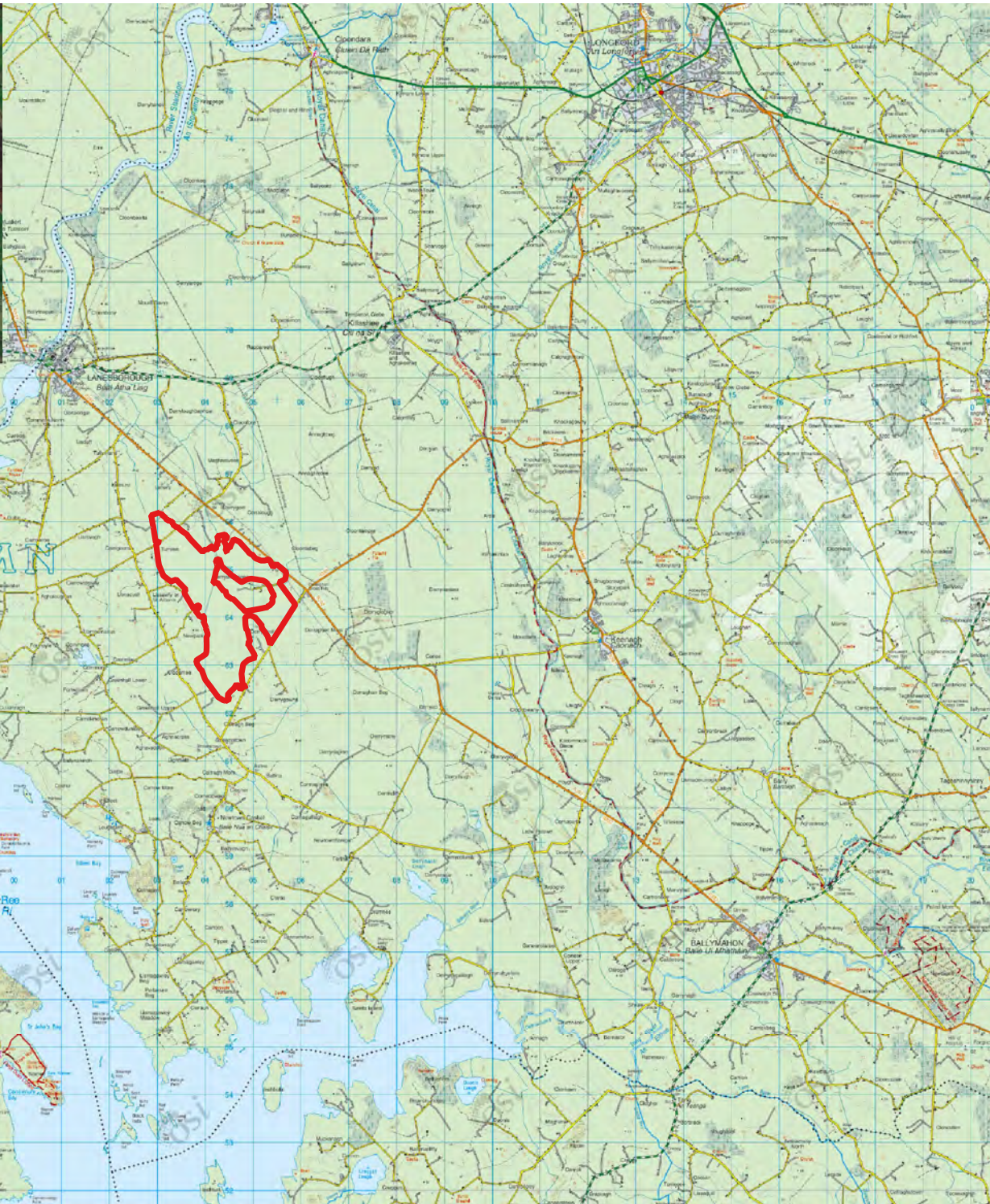
2.2 Site Description

Derryshannoge Bog is located approximately 3.8 kilometres to the south-east of Lanesborough in County Longford. Derryshannoge Bog lies in an area of low to moderate groundwater vulnerability. The site has a partially pumped drainage system, with one pump present in the southern section. Lough Bannow Stream flows along the western bog boundary in a northerly direction, and Derrygeel stream, a tributary of the Lough Bannow River, flows through the eastern section of the bog in a northerly direction, before discharging into the River Shannon Upper. The area occupying both sides of this stream appear be cutaway in recent years and have become re-vegetated with a mix of scrub and poor fen vegetation. The Derrygeel has been canalised and appears to be dredged on a regular basis. The River Shannon (Upper) flows in a southerly direction through Lough Ree SAC and Lough Ree SPA, approximately 2.5km to the west of Derryshannoge Bog. Derryshannoge bog is linked by an industrial railway line to another Bord na Móna (BnM) property. Rail lines to the south of the site connect the site with Derraghan Bog. A powerline is located close to the southern boundary of the site (on BnM property).

Derryshannoge Bog has been in industrial peat production since 1985, ceasing in 2020. Derryshannoge Bog is considered a deep peat cutover bog. Some sections of the bog still retain a significant depth of peat. A section of intact raised bog is still present on the site. Peat depths are deep overall across the site. The majority of the site contains more than 2m-5m of peat. Pockets of deep peat are located in all sections of the site. Some shallower peat remains in the western lobes of the bog. The majority of the site has been mapped as bare peat. Some areas of bog have already extensively colonised with pioneer cutaway and scrub vegetation communities.

The underlying geology at Derryshannoge Bog comprises Visean Limestone (undifferentiated), Tournaisian limestone, and Tournaisian sandstone, mudstone, and limestone. The site is underlain with a mix of gravel and marl-sub soils. The site contains a significant amount of 'red' or '*sphagnum*' peat.

The surrounding lands are dominated by a mosaic of agricultural lands and pastures, predominately improved agricultural grassland, and other bogs. Derryshannoge Bog is located west of Derryadd Bog, and northwest of Derraghan Bog. This bog comprises four main sections encircling an area of privately-owned agricultural grassland formed on a mineral island. This bog is part of the Mountdillon group (Lough Ree sub-group) of bogs. The rehabilitation footprint covers an area of 453 ha.



Map Legend

 Site Layout



Drawing Title

Site Location

Project Title

Derryshannoge Bog

Drawn By

RM

Checked By

CM

Project No.

230210

Drawing No.

Figure 2.1

Scale

1:127,271

Date

20/02/2023



MKO
 Planning and
 Environmental
 Consultants
 Tuam Road, Galway
 Ireland, H91 VWS4
 +353 (0) 91 735611
 email: info@mkofireland.ie
 Website: ww.mkofireland.ie

2.3 Characteristics of the Peatland Climate Action Scheme (PCAS).

2.3.1 Overview

Bord na Móna operates under an IPC Licence issued and administered by the EPA to extract peat within the Mount Dillon bog group (Ref. P0504-01), of which Derryshannoge Bog in Co. Longford is part of. As part of Conditions 10.2 of this license, a rehabilitation plan must be prepared for permanent rehabilitation of the boglands within the licensed area. The license condition required Bord na Móna agree with the EPA the measures that will provide for rehabilitation, i.e., stabilisation of Derryshannoge Bog upon cessation of peat production and compliments the licence requirements to decommission the site. This regulatory requirement is the main driver of the development of this rehabilitation plan.

A document titled ‘Derryshannoge Decommissioning and Rehabilitation Plan 2023’ has been prepared specifically to describe the proposed D & R measures at Derryshannoge Bog and is appended to this document as Appendix 1.

It is proposed by Government that Bord na Móna (BnM) carry out a Peatland Climate Action Scheme (PCAS) on peatlands previously used for energy production. The enhanced decommissioning, rehabilitation, and restoration of the peatlands funded by the Scheme (PCAS) will deliver benefits across climate action (GHG mitigation, and acceleration towards carbon sequestration), enrich the state’s natural capital, increase eco-system services and biodiversity, improve water quality, and storage attenuations, and improve amenity opportunities for peatlands. The additional costs of the proposed Scheme will be supported by Government through the Climate Action Fund and Ireland’s National Recovery and Resilience Plan. Bord na Móna have identified a footprint of 33,000 Ha (a subset of the BnM estate that has been used for energy production) as peatlands suitable for enhanced rehabilitation – including Derryshannoge Bog. This proposed scheme will significantly go beyond what is required to meet rehabilitation obligations under existing EPA IPC licence conditions.

Decommissioning is a requirement of the applicable Integrated Pollution Control Licence issued by the EPA, which seeks to address condition 10.1 of license Ref. P0504-01, which requires the following:

10.1 Following termination of use or involvement of all or part of the site in the licensed activity, the licensee shall:

10.1.1 Decommission, render safe or remove for disposal/recovery, any soil, subsoils, buildings, plant or equipment, or any waste, materials or substances or other matter contained therein or thereon, that may result in environmental pollution.

Decommissioning must take place at each bog prior to or concurrent with rehabilitation – the scale of decommissioning per bog varies dependent on the items/ infrastructure previously in place to facilitate prior peat extraction.

Enhanced decommissioning as part of the PCAS will enhance the future after use of the bog for amenity value, security against access for illegal and unsocial activities and general State and community benefit.

Rehabilitation seeks to address the requirements of Condition 10.2 of IPC License Ref. P0504-01 and is based on a reference document prepared by BnM per Bog for which the IPC license is applicable. See the following extract from IPC License Ref. P0504-01:

“The licensee shall prepare, to the satisfaction of the Agency, a fully detailed and costed plan for permanent rehabilitation of the cutaway boglands within the licensed area.”

Enhanced rehabilitation interventions supported by the above referenced Scheme will ensure that environmental stabilisation is achieved (meaning IPC obligations are met), and importantly, significant additional benefits, particularly relating to climate action and other ecosystem services, will also be delivered.

See appendix XI in the Derryshannoge Bog Decommissioning and Rehabilitation Plan 2023 in Appendix 1 of this AASR for full details on the relevant Policy and Regulatory Frameworks.

2.3.2 Decommissioning and Rehabilitation Stage

Bord na Móna have defined the key rehabilitation outcome at Derryshannoge Bog as environmental stabilisation, re-wetting, and setting the bog on a trajectory towards development of naturally functioning peatland and wetland habitat. Rehabilitation is generally defined by Bord na Móna as:

- Stabilisation of bare peat areas via targeted active management (e.g., drain-blocking/ re-wetting) slowing movement of water across the site and encouraging natural colonisation; and
- Mitigation of key emissions (e.g., potential run-off of suspended solids).

453.3ha, of the present landcover will be subject to rehabilitation measures, as described in Table 2.1 below. These are bespoke interventions designed to stabilise the existing baseline and meet compliance with the requirements of the existing EPA, IPC License and the proposed PCAS. Prescriptive measures are unique to the existing baseline habitats and comprise 3 no. broad categories, 1) those associated with dry cutaway, 2) measures associated with deep peat cutover bog and 3) those associated with wetland cutaway. The aim of rehabilitation is as much as possible to place existing peatlands on a trajectory towards a naturally functioning peatland system (Renou-Wilson 2012).

The proposed Derryshannoge rehabilitation will be undertaken using standard best practices in peatland restoration. These are based on published information in the Irish context, methodologies developed through rehabilitation trials, best practices employed elsewhere in Europe on peatland rehabilitation and restoration but also the experience of 40 years of research on the after-use development and rehabilitation of the BnM cutaway bogs (Clarke & Rieley 2010), including examples such as the BnM Raised Bog Restoration Project (Bord na Móna 2014).

In terms of rehabilitation, the ecological and site information collected during BnM ecological baseline surveys, additional site visits, stakeholder input, and monitoring and desktop analysis forms the basis for the planning of peatland rehabilitation at Derryshannoge Bog, along with:

- Experience of 40 years of research on the after-use development and rehabilitation of the Bord na Móna cutaway bogs (Clarke, 2010; Bord na Móna, 2016)
- Significant international engagement during this period with other countries in relation to best-practise regarding peatland rehabilitation and after-use through the International Peatland Society and the Society for Ecological Restoration (Joosten & Clarke 2002; Clarke & Rieley 2010; Gann et al. 2019).
- Consultation and engagement with internal and external stakeholders.
- GIS Mapping.
- BnM drainage surveys.
- Bog topography and LIDAR data.
- Hydrological modelling.
- The development of a Methodology Paper outlining the Scheme (PCAS) This rehabilitation includes enhanced measures defined in the Methodology Paper which are designed to exceed the standard stabilisation requirements as defined by the IPC Licence and to enhance the ecosystem services of Derryshannoge Bog optimising climate action benefits.

2.3.2.1 Decommissioning Measures

The proposed **Decommissioning measures** at Derryshannoge Bog includes:

- Clean- up of Bog
- Cleaning Silt Ponds
- Decommissioning peat stockpiles.
- Decommissioning or removal of buildings and compounds
- Decommissioning fuel tanks and associated facilities
- Decommissioning and removal of bog pump sites
- Decommissioning or removal of septic tanks

Enhanced **Decommissioning measures** at Derryshannoge Bog include:

- Removal of railway lines
- Decommissioning bridges and underpasses
- Decommissioning railway level crossing
- Restricting access to bog

Refer to Appendix VII in the Derryshannoge Decommissioning and Rehabilitation Plan 2023 in Appendix 1 of this AASR for full details of Decommissioning measures proposed for Derryshannoge Bog.

Refer to Appendix IX in the Derryshannoge Decommissioning and Rehabilitation Plan 2023 in Appendix 1 of this AASR for further details on the Extractive Waste Management Plan for the minimisation, treatment, recovery, and disposal of wastes.

2.3.2.2 Rehabilitation Measures

The proposed **Enhanced rehabilitation measures** for Derryshannoge Bog include:

- Deep Peat measures including field re-profiling, resulting in bunded areas suitable for *Sphagnum* inoculation, on deeper peat.
- Intensive drain blocking around shallow peat areas/ modelling depressions on little or no peat to create/ promote the spread of wetland habitats,
- Modifying outfalls, and management of water levels with overflow pipes and blocking of internal outfalls.
- Regular drain blocking (3/100m) on dry cutaway along with the blocking of outfalls and management of water levels, along with organic fertiliser application.
- Targeted fertiliser applications to accelerate vegetation establishment on areas of bare peat on headlands and high fields, and within certain areas of dry cutaway. Areas where vegetation has established do not feed fertiliser application.
- Seeding of vegetation and inoculation of *Sphagnum* will be undertaken where required.
- Initial hydrological modelling indicates that a small part of the site will develop a mosaic of wetland habitats with the potential for some deeper water. Hydrological management will look to optimise summer water levels to maximise the development of wetland vegetation (by looking to set water depths at <0.5m, where possible. It is inevitable that some small sections will naturally have deeper water due to the topography at this site). Water levels will be adjusted at outfalls and by adjusting piped drainage.

See map BNM-DR-24-07-05 titled Derryshannoge Bog Rehabilitation Measures in the GIS Mapbook in Appendix 2 of this AASR.

Table 2-1 Types and Areas for enhanced rehabilitation measures at Derryshannoge Bog

Type	Rehab Code	Enhanced Rehabilitation Measure Extent (Ha)	Extent (Ha)
Deep peat	DPT2	More intensive drain blocking (max 7/100 m), + field reprofiling + blocking outfalls and managing overflows.	27.58
	DPT3	More intensive drain blocking (max 7/100 m), +field reprofiling + blocking outfalls and managing overflows	39.81
	DPT4	Berms and field re-profiling (45x60m cell), blocking outfalls and managing overflows & drainage channels for excess water & <i>Sphagnum</i> inoculation.	80.25
	DPT5	Cut and Fill cell bunding (30m x 20m cell) + modifying outfalls and managing overflows + drainage channels for excess water + <i>Sphagnum</i> inoculation.	5.76
Dry Cutaway	DCT2	Regular drain blocking (3/100m), modifying outfalls and managing water levels with overflow pipes and targeted fertiliser	109.91
Wetland	WLT3	Turn off or reduce pumping to re-wet cutaway, modifying outfalls and managing water levels with overflow pipes and Targeted modifying of outfalls within a site, constructing larger berms to re-wet cutaway transplanting Reeds and other rhizomes.	13.19
	WLT4	More intensive drain blocking (max 7/100 m), modifying outfalls and managing overflows, transplanting Reeds and other rhizomes.	57.84
Marginal land	MLT1	No work required.	40.29
Additional Work	AW2	Targeted Drain Blocking	15.65
Silt ponds	Silt pond	Silt ponds.	1.53
Constraint	Constraint	Other Constraints	60.90
Archaeology	Arch	Archaeology	0.58
Total Area			453.30

2.3.2.3 Aftercare and Maintenance

This programme for monitoring, aftercare and maintenance has been designed to meet the Conditions of the IPC Licence. This is defined as:

- There will be initial quarterly monitoring assessments of the site to determine the general status of the site, the condition of the silt ponds, assess the condition of the rehabilitation work, monitoring of any potential impacts on neighbour's land, general land security, boundary management, dumping and littering.
- The number of these site visits will reduce after 2 years to bi-annually and then after 5 years to annual visits.
- These monitoring visits will also consider any requirements for further practical rehabilitation measures.
- The baseline condition of the site will be established post-rehabilitation implementation by using an aerial survey to take an up-to-date aerial photo when rehabilitation is completed. This will be used to verify completion of rehabilitation measures. The extent of bare peat will be assessed using this baseline data, and habitat maps will be updated, if needed. It is proposed that sites can be monitored against this baseline in the future.
- Water quality monitoring at the bog will be established. The main objective of this water quality monitoring will be to establish a baseline and then monitor the impact of peatland rehabilitation on water quality from the bog.
- In order to assist in monitoring surface water quality from this bog, it is planned to increase the existing licence monitoring requirements to sampling for the same parameters to every month during the scheduled activities and for a period up to two years post rehabilitation, depending on the period required to confirm that the main two parameters, suspended solids and ammonia are remaining compliant with the licence emission and trigger limit values and there is an improving trajectory in these two parameters i.e. reduction in concentration.
- Enhanced water quality monitoring will aim to include up to 70% of a bog's drainage catchments.
- Monitoring results will be maintained, trended, and reported on each year as part of the requirement to report on Condition 10.1 of the IPC Licence on Bog Rehabilitation in the Annual Environmental Report, which will be available in April each year at www.epa.ie.
- The parameters to be included (as per condition 6.2 of the IPC Licence) include monthly monitoring for pH, Suspended Solids, Total Solids, Total Phosphorus, Total Ammonia, Colour, and COD and DOC.
- This monthly sampling regime on a selected number of silt ponds will be carried out over a two-year cycle.
- The original (licence) requirement was for a quarterly sampling regime, but this has been increased to a monthly regime to appropriately track the changing water chemistry that will occur as part of this enhanced rehabilitation. In addition, DOC will be included as a parameter to try and identify any changes in carbon in the surface water.
- If, after two years, key criteria for successful rehabilitation are being achieved and key targets are being met, then the water quality monitoring will be reviewed, with consideration of potential ongoing research on site. The water quality data, the aerial surveys and the habitat mapping will be collated and will be submitted to the EPA as part of the final validation report.
- If, after two years, key criteria for successful rehabilitation have not been achieved and key targets have not been met, then the rehabilitation measures and status of the site will be evaluated and enhanced, where required. This evaluation may indicate no requirement for additional enhancement of rehabilitation measures but may demonstrate that more time is required before key criteria for rehabilitation has been achieved. Monitoring of water quality will then also continue for another period to be defined.
- Where other uses are proposed for the site that are compatible the provision of biodiversity and ecosystem services, these will be assessed by Bord na Móna in consultation with interested

parties. Other after-uses can be proposed for licensed areas and must go through the required assessment process and planning procedures.

Additional monitoring measures are also proposed to monitor ecosystem service benefits that have been derived by enhanced rehabilitation. These proposed monitoring measures will be funded by the proposed Climate Action Fund Scheme or additional other funding. Monitoring of climate action and other ecosystem service benefits will be designed to take account of the requirements of monitoring benefits of the overall Scheme and will be stratified; that is not all monitoring will be carried out in each site. These are defined as:

- Vegetation and habitat monitoring after rehabilitation is completed using a cutaway bog condition assessment. This assessment will include assessment of on environmental and ecological indicators such as vegetation cover, vegetation communities, presence of key species, Sphagnum cover, bare peat cover and water levels. It is proposed that sites can be monitored against this baseline in the future.
- The condition of the bog can be assessed using the condition assessment and suitable Greenhouse Gas (GHG) emission factors can be assigned to different habitats. GHG emission factors have been determined for various peatland habitats in Ireland (Wilson et al., 2015) and are constantly being refined with more and more research. BnM is actively supporting research into GHG fluxes in different rehabilitated peatland habitats. This means that potential GHG emissions can be estimated from the site, as the site continues along its trajectory towards a naturally functioning peatland ecosystem.

2.3.2.4 Rehabilitation Plan Validation and Licence Surrender

IPC Licence condition 10.4. *‘A final validation report to include a certificate of completion for the Rehabilitation Plan, for all or part of the site as necessary, shall be submitted to the agency within six months of execution of the plan. The licensee shall carry out such tests, investigations or submit certification, as requested by the agency, to confirm that there is no continuing risk to the environment’.*

Reporting to the EPA will continue until the licence is surrendered. The bog will be included in the full licence surrender process as per the guidance to licensees on surrender, cessation, and closure of licensed sites EPA, 2012, when:

- The planned rehabilitation has been complete.
- The key criteria for successful rehabilitation have been achieved and key targets have been met.
- Water quality monitoring demonstrates that water quality of discharge is stabilising or improving, and
- The site has been environmentally stabilised.

2.3.2.5 Timeframe:

- 2022- 2023: Short-term planning actions
- 2023-2024: Short term practical actions
- 2024-2025: Long term practical actions. Evaluate success of short-term rehabilitation measures outlines above and remediate where necessary.
- 2025: Decommission silt ponds, if necessary.
- In general, rehabilitation activities will be carried out between the months of April and October inclusive. The decommissioning stage may overlap rehabilitation activities.
- The duration of activities provided are approximate and may be slightly shorter or longer, depending on weather conditions and progress on rehabilitation prescriptions. Activities may cease for the winter months due to rainfall and poor ground conditions.
- In any case, the rehabilitation period will not be longer than 1 year.



- Normal working times will be daylight hours between 08.00 and 17.30hrs Monday to Friday.

See Table 7.1 in the Derryshannoge Bog Decommissioning and Rehabilitation Plan 2023 in Appendix 1 of this AASR for full details on success criteria, targets, measuring success criteria and expected timeframes.

Description of the Baseline Ecological Environment

Assessing the impacts of any project and associated activities requires an understanding of the ecological baseline conditions prior to and at the time of the project proceeding. Ecological Baseline conditions are those existing in the absence of proposed activities (CIEEM, 2018).

Bord na Móna carried out a baseline ecological survey of all of its properties in 2009-2012 and developed habitat maps. As part of this exercise, Derryshannoge Bog was surveyed in 2012. Habitat maps have been updated, where required. This rehabilitation plan is informed by the original baseline survey as well as subsequent confirmatory site walk-over surveys and visits, and updates to baseline data. A detailed ecological survey report for Derryshannoge Bog as carried out by BnM ecologists in 2012 is detailed in Appendix III of the Derryshannoge Bog Decommissioning and Rehabilitation plan 2023 in Appendix 1 of this AASR.

Habitat mapping followed best-practise guidance from Smith et al. (2011). General marginal habitats and other habitats that had not been modified significantly by industrial peat extraction were classified using Fossitt (2000). Plant nomenclature for vascular plants follows Stace (2019), while mosses and liverworts nomenclature follow Atherton et al. (2010). A more detailed BnM classification system was previously developed for classifying pioneer cutaway habitats as Fossitt 2000 categories were deemed not to be detailed enough for cutaway bog (much of cutaway bog could be classified as Cutover Bog - PB4). Much of the pioneer cutaway vegetation is still at an early stage of its development and cannot be assigned to Fossitt Level 3 categories yet.

A walkover survey was conducted on the 16th of February 2023 by Rachel Minogue (BSc) and Valerie Kendall (BSc, MSc), to confirm the ecological baseline as identified by Bord na Móna in the preceding surveys and as shown in map BNM-DR-24-07-17 titled Derryshannoge Bog: Current Habitat Map, in the Derryshannoge Rehabilitation Plan- GIS Mapbook accompanying this AASR (Appendix 2).

During the multidisciplinary walkover survey, an otter survey was conducted as per NRA (2009) guidelines (Ecological Surveying Techniques for Protected Flora and Fauna during the Planning of National Road Schemes). This involved a search for all otter signs e.g., spraints, scat, prints, slides, trails, couches, and holts. In addition to the width of the rivers/watercourses, a 10m riparian buffer (both banks) was considered to comprise part of the otter habitat (NPWS 2009). The dedicated otter surveys also followed the guidance as set out in NRA (2008) 'Guidelines for the Treatment of Otters Prior to the Construction of National Roads Schemes' and following CIEEM best practice competencies for species surveys (CIEEM, 2013).

Habitats

Derryshannoge bog is considered a Deep Peat Cutover Bog, with deep peat reserves remaining across most of the site. The majority of the site still has a significant depth of peat (2-5m+). Some shallower peat remains in the western lobes of the bog.

The most dominant habitat type recorded on the site is **Bare Peat (ED2)**, which is present in all four sections of the site i.e., north, south, east, and west (See Plates 2.1 and 2.2). This site was in peat production until 2020, so there is minimal postproduction habitat development on the site. Habitats of biodiversity interest are largely confined to the marginal habitats fringing the cutaway bog. The majority of the bare peat present has some sections of pioneer vegetation communities occurring where peat extraction ceased. **Drainage ditches (FW4)** are present to throughout the site, within the bare peat areas (plate 2.3)

Raised Bog (PB1) in poor condition is present to the east margin and west margin of the site. This area is dominated by heather species including Ling Heather (*Calluna vulgaris*). Other species recorded on

these uncut margins include Purple Moor Grass (*Molinia spp.*), Bell Heather (*Erica cinerea*), Deergass (*Trichophorum caespitosum*), and *Sphagnum* spp. (Plate 2.4).

Cutover Bog (PB4) A Pioneer Cottongrass (*Eriophorum spp*) dominated cutaway habitat is present to the east of the site. Other species recorded in this area include Ling Heather (*Calluna vulgaris*), Purple Moor Grass (*Molinia spp*), Bell Heather (*Erica cinerea*), Deergass (*Trichophorum caespitosum*), and *Sphagnum spp* (Plate 2.5). Cutaway areas to the northwest and southwest are recolonising with species of Rushes (*Juncaceae.*), Bullrush (*Typha latifolia*), Ling Heather. (*Calluna Vulgaris*), Deer Grass (*Trichophorum cespitosum.*), and Purple Moor grass (*Molinia spp.*) (See plate 2.6 and 2.7).

A **Silt Pond** is present to the north section of the site. Species recorded around the margins of the waterbody include Bracken (*Pteridium spp*), Bramble (*Rubus spp*), and Purple Moorgrass (*Molinia spp*). (Plate 2.8).

Areas of **Scrub (WS1)** are present to the north, east, and west boundaries of the site. Species recorded within the scrub include Gorse (*Ulex*), Willow (*Salix*), Bramble (*Rubus spp*), and Bracken (*Pteridium spp*). (Plate 2.9)

Habitats recorded around the margins of the Bog, and adjacent to the Bog include **Improved Agricultural Grassland (GA1)** present around the boundary of the bog, where the boundary extends into the adjacent fields., **Raised Bog (PB1)**, **Scrub (WS1)**, **Birch Woodland (WD7)**, **Dense Bracken (HD1)** and **Cutover Bog (PB4)**.

2.4.2 Fauna

A number of species or signs thereof have been observed on Derryshannoge bog by Bord na Móna, including Badger (*Meles meles*), Fox (*Vulpes vulpes*), and Mink (*Neogale vison*). Snipe (*Gallinago gallinago*), Raven (*Corvus corax*), Mallard (*Anas platyrhynchos*), and Whooper Swans (*Cygnus cygnus*) have been recorded by BnM on site. More common species recorded during the BnM site visits include Blackbird (*Turdus merula*), Grey Crow (*Corvus comix*), Meadow Pipit (*Anthus pratensis*), Pheasant (*Phasianus colchicus*), Robin (*Erithacus rubecula*), and Long Tailed Tit (*Aegithalus caudatus*).

A number of species or signs thereof were also recorded during the ecological walkover survey carried out by Rachel Minogue (BSc) and Valerie Kendall (BSc, MSc) of MKO, on the 16/02/2023. Signs of mammals (tracks, droppings, burrows) including Hare (*Lepus*), Fox (*Vulpes vulpes*), and possibly Badger (*Meles meles*) were recorded on the site. Following the dedicated Otter survey, no signs of Otters were recorded on the site. 9 Snipe (*Gallinago gallinago*) and 4x Mallard (*Anas platyrhynchos*) were flushed during the site visit. 2x Cormorants (*Phalacrocorax*), a Buzzard (*Buteo buteo*), and 5x Raven (*Corvus corax*) were also recorded on the site.

2.4.3 Drainage and Connection to European Sites

The site has a partially pumped drainage system, with one pump present in the southern section. The site contains open drainage channels, as shown on map BNM-DR-24-07-13 titled General Drainage Map in the Appendix 2 of this AASR. Field drains are running in a general north to south orientation. Lough Bannow Stream flows along the western boundary of the bog in a northerly direction, and Derrygeel stream, a tributary of the Lough Bannow River, flows through the eastern section of the bog in a northerly direction, before discharging into the River Shannon Upper. The area occupying both sides of this stream appear be cutaway in recent years and have become re-vegetated with a mix of scrub and poor fen vegetation. The Derrygeel has been canalised and appears to be dredged on a regular basis.

The River Shannon [Upper] flows in a southerly direction through Lough Ree SAC and Lough Ree SPA, approximately 2.5km to the west of Derryshannoge Bog, and further into the River Shannon Callows SAC and Middle Shannon Callows SPA, both located 22km southwest of Derryshannoge Bog.

Further, the River Shannon [Lower] flows in a southerly direction into Lough Derg North-East Shore SAC (62km) and Lough Derg (Shannon) SPA (60km), both located to the southwest of Derryshannoge Bog. Finally, the River Shannon [Lower] flows into the Lower River Shannon SAC (96km) and the River Shannon and River Fergus Estuaries SPA (99km) before discharging into Shannon Estuary.

2.4.4 Consequences of Proposed Rehabilitation for Current Habitats

It is not expected that the site has the potential to develop active raised bog analogous to the priority EU Habitats Directive Annex 1 habitat within the foreseeable future (ca. 50 years), and only a small proportion of the bog has potential to develop *Sphagnum*-rich habitats in this timeframe. Nevertheless, re-wetting across the entire bog, as part of the PCAS, will improve habitat conditions of the whole bog, making the overall bog wetter and other peatland habitats (e.g., fen, reed swamp, wet woodland, heath) will develop in a wider mosaic that reflects underlying conditions.

Habitats currently evaluated as not requiring rehabilitation (i.e., marginal land, railway line) will remain in line with existing baseline trends for these habitats.



Plate 2-1 Bare Peat (ED2) to the northeast parcel of the site.



Plate 2-2 Bare Peat (ED2) to the southwest parcel of the site.



Plate 2-3 Drainage Ditch (FW4) present on an area of bare peat (ED2).



Plate 2-4 Raised bog (PB1) in poor condition dominated by Ling Heather (*Calluna vulgaris*) to the east margin of the site.



Plate 2-5 Pioneer Cottongrass (*Eriophorum spp*) dominated cutaway habitat (PB4) to the east of the site, with species of Ling Heather (*Calluna vulgaris*), Purple Moor Grass (*Molinia spp*), Bell Heather (*Erica cinerea*), Deergass (*Trichophorum caespitosum*), and Sphagnum spp.



Plate 2-6 A cutover area (PB4) to the northeast boundary of the site, with Rush spp. (*Juncus spp.*), and Ling Heather (*Calluna spp.*) recorded.



Plate 27 Cutover area (PB4) present to the southwest section of the site, with species of Bullrush (*Typha latifolia*), Rushes (*Juncaceae*), Ling Heather (*Calluna vulgaris*), Deer grass (*Trichophorum cespitosum*), and Purple Moor grass (*Molinia spp.*) recorded.



Plate 28 Silt Pond to the north section of the site. Species recorded around the margins of the waterbody include Bracken (*Pteridium spp.*), Bramble (*Rubus spp.*), and Purple Moorgrass (*Molinia spp.*).



Plate 29 Area of Scrub (WS1) dominated by Gorse (*Ulex* spp), Ling Heather (*Calluna* spp), Willow (*Salix*), and Bracken (*Pteridium*), near a drainage channel.

3. IDENTIFICATION OF RELEVANT EUROPEAN SITES

3.1 Identification of the European Sites within the Likely Zone of Impact

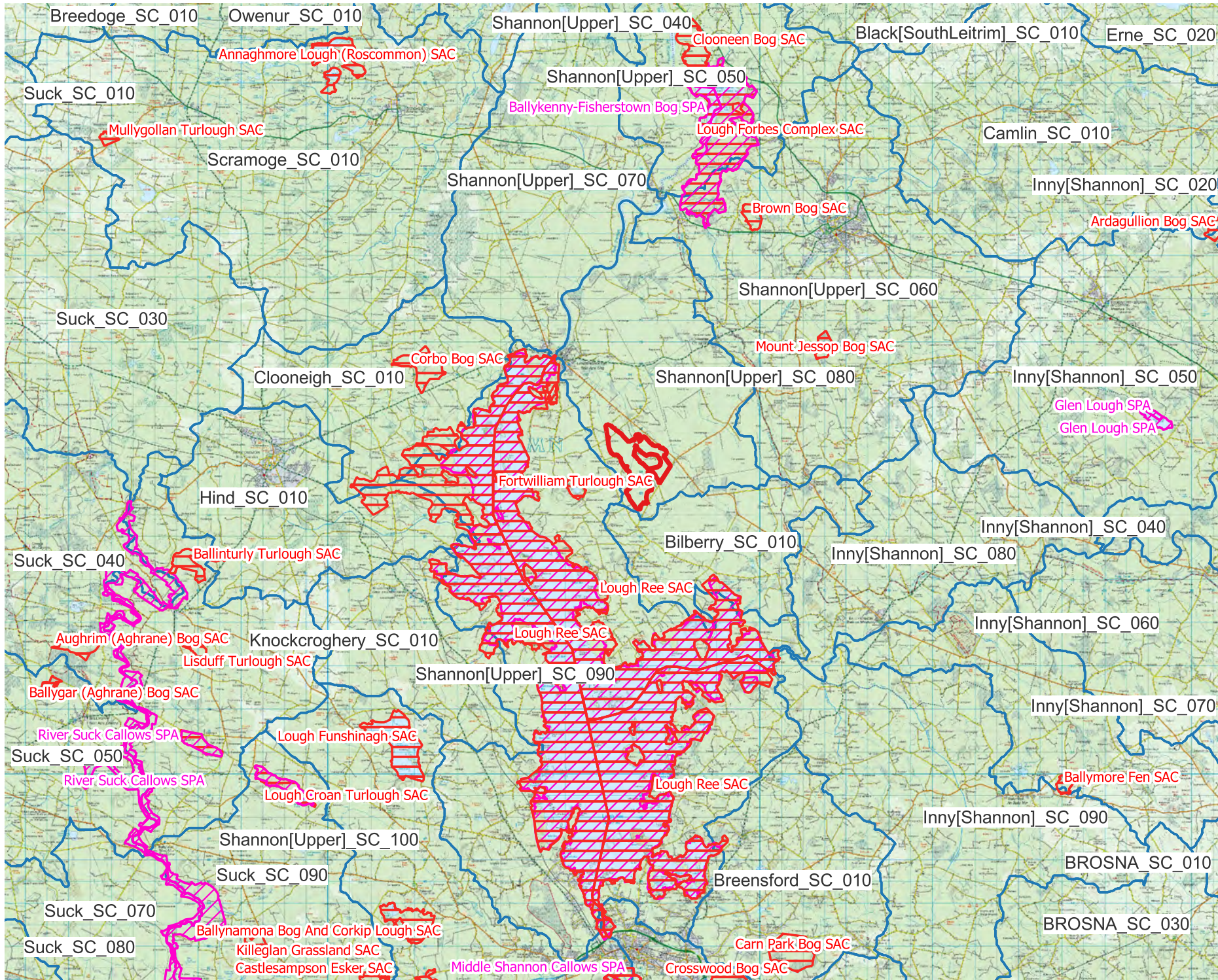
The following methodology was used to establish any European Sites upon which there is a potential for a likely significant effect to occur either individually or in combination with other plans and projects as a result of the proposed Decommissioning and Rehabilitation:

Initially the most up to date GIS spatial datasets for European designated sites and water catchments were downloaded from the NPWS website (www.npws.ie) and the EPA website (www.epa.ie) on the 14/02/2023.

- All European Sites that could potentially be affected were identified using a source-pathway - receptor model. To provide context for the assessment, European Sites surrounding the Decommissioning and Rehabilitation site is shown on Figure 3.1. Information on these sites according to the site-specific conservation objectives is provided in Table 3-1. The catchment mapping was used to establish or discount potential hydrological connectivity between the site of the proposed Decommissioning and Rehabilitation, and any European Sites. The hydrological catchments are also shown in Figure 3.1. In this case connectivity with sites that were further downstream in the catchment was identified. These included River Shannon Callows SAC (22km), Lough Derg North- East Shore SAC (62km), Lower River Shannon SAC (96km), Middle Shannon Callows SPA (22km), Lough Derg (Shannon) SPA (60km), and River Shannon and River Fergus Estuaries SPA (99km). However, given the nature, scale and location of the proposed Decommissioning and Rehabilitation, and the attenuating properties of the of the intervening waterbodies, no potential pathway for significant effects was identified.
- Sites that were further away from the proposed Decommissioning and Rehabilitation were also considered and no complete source-pathway-receptor chain for significant effect was identified for any other European Site.
- In relation to Special Protection Areas, in the absence of any specific European or Irish guidance in relation to such sites, the Scottish Natural Heritage (SNH) Guidance, ‘*Assessing Connectivity with Special Protection Areas (SPA)*’ (2016) was consulted. This document provides guidance in relation to the identification of connectivity between proposed Decommissioning and Rehabilitation, and Special Protection Areas. The guidance takes into consideration the distances species may travel beyond the boundary of their SPAs and provides information on dispersal and foraging ranges of bird species which are frequently encountered when considering plans and projects.
- Table 3.1 provides details of all relevant European Sites as identified in the preceding steps and assesses the potential for likely significant effects on each.
- The assessment considers any likely direct or indirect impacts of the proposed Decommissioning and Rehabilitation, both alone and in combination with other plans and projects, on European Sites by virtue of criteria including the following: size and scale, land-take, distance from the European Site or key features of the site, resource requirements, emissions, excavation requirements, transportation

requirements and duration of construction, operation and decommissioning were considered in this assessment.


- The site synopses and conservation objectives of these sites, as per the NPWS website (www.npws.ie), were consulted and reviewed at the time of preparing this report 14/02/2023.
- Where potential pathways for Likely Significant Effect are identified, the site is included within the Likely Zone of Impact and considered in the screening assessment below.
- The potential for the proposed decommissioning and rehabilitation to result in cumulative impacts on any European Sites in combination with other plans and projects was considered in the assessment that is presented in section 3.2..



Map Legend

-  Site Layout
-  Special Area of Conservation (SAC)
-  Special Protection Area (SPA)
-  EPA Hydrological Subcatchments

© Ordnance Survey Ireland. All rights reserved. Licence number CYAL50267517



Drawing Title
European Designated Sites Within the Likely Zone of Influence

Project Title
Derryshannoge Bog

Drawn By	Checked By
RM	CM
Project No. 230210	Drawing No. Figure 3.1
Scale 1:229,079	Date 20/02/2023



MKO
Planning and Environmental Consultants
Tuam Road, Galway
Ireland, H91 VWS4
+353 (0) 91 735611
email: info@mkofireland.ie
Website: ww.mkofireland.ie

Table 3-1 Identification of Designated sites within the Likely Zone of Impact

European Sites and distance from the proposed Decommissioning and Rehabilitation	Qualify Interests/Special Conservation Interests for which the European site has been designated (Sourced from NPWS online Conservation Objectives, www.npws.ie on the 14/02/2023	Conservation Objectives	Identification of Source-Pathway-Receptor chain and Likely Zone of Impact Determination
Special Areas of Conservation (SAC)			
Fortwilliam Turlough SAC [000448] Distance: 1.9km	<ul style="list-style-type: none"> ➤ 3180 Turloughs 	Detailed conservation objectives for this site, (Version 1, February 2018), were reviewed as part of the assessment and are available at www.npws.ie	<p>There will be no direct effects on this SAC as the proposed Decommissioning and Rehabilitation is located entirely outside the boundary of this designated site.</p> <p>Due to the absence of a hydrological connection, and the buffering distance of 1.9km from the project footprint to this SAC, no complete source-pathway was identified for this QI habitat. As such, there is no potential for indirect effects to occur.</p> <p>No pathway for significant effect on this European Designated Site was identified, when considered in the absence of any mitigation, individually or cumulatively with other plans or projects and the site is not within the Likely Zone of Impact and is not considered further in this Screening assessment.</p>
Lough Ree SAC [000440] Distance 2.5km Surface Water Distance: 6.5km	<ul style="list-style-type: none"> ➤ 1355 Otter Lutra lutra ➤ 3150 Natural eutrophic lakes with <i>Magnopotamion</i> or <i>Hydrocharition</i> - type vegetation ➤ 6210 Semi-natural dry grasslands and scrubland facies on calcareous 	Detailed conservation objectives for this site, (Version 1, August 2016), were reviewed as part of the assessment and are available at www.npws.ie	<p>There will be no direct effects on this SAC as the proposed Decommissioning and Rehabilitation is located entirely outside the boundary of this designated site.</p> <p>The is no complete source-impact-pathway for the following QI habitats due to their terrestrial nature and the 2.5km buffering distance from the project footprint to this SAC:</p>

European Sites and distance from the proposed Decommissioning and Rehabilitation	Qualify Interests/Special Conservation Interests for which the European site has been designated (Sourced from NPWS online Conservation Objectives, www.npws.ie on the 14/02/2023	Conservation Objectives	Identification of Source-Pathway-Receptor chain and Likely Zone of Impact Determination
Special Areas of Conservation (SAC)			
	substrates (<i>Festuco-Brometalia</i>) (* important orchid sites) <ul style="list-style-type: none"> ➤ 7120 Degraded raised bogs still capable of natural regeneration ➤ 7230 Alkaline fens ➤ 8240 Limestone pavements ➤ 91A0 Old sessile oak woods with <i>Ilex</i> and <i>Blechnum</i> in the British Isles ➤ 91D0 Bog woodland 		<ul style="list-style-type: none"> ➤ 6210 Semi-natural dry grasslands and scrubland facies on calcareous substrates (<i>Festuco-Brometalia</i>) (* important orchid sites) ➤ 7120 Degraded raised bogs still capable of natural regeneration. ➤ 8240 Limestone pavement ➤ 91A0 Old sessile oak woods with <i>Ilex</i> and <i>Blechnum</i> in the British Isles ➤ 91D0 Bog woodland <p>As such there is no potential for indirect effects on these QI habitats.</p> <p>Derryshannoge Bog and Lough Ree SAC are hydrologically connected via the River Shannon [Upper]. This European Designated site is located approx.6.5km downstream of the proposed Decommissioning and Rehabilitation at Derryshannoge Bog. As such, following the precautionary principle, a potential pathway for effect on the following QI habitats and species was identified:</p> <ul style="list-style-type: none"> ➤ 3150 Natural eutrophic lakes with Magnopotamion or Hydrocharition-type vegetation ➤ 7230 Alkaline fens ➤ 1355 Otter (<i>Lutra lutra</i>)

European Sites and distance from the proposed Decommissioning and Rehabilitation	Qualify Interests/Special Conservation Interests for which the European site has been designated (Sourced from NPWS online Conservation Objectives, www.npws.ie on the 14/02/2023	Conservation Objectives	Identification of Source-Pathway-Receptor chain and Likely Zone of Impact Determination
Special Areas of Conservation (SAC)			
			<p>However, the objective of the proposed decommissioning and rehabilitation involved is to stabilise the bog. These proposed decommissioning and rehabilitation measures are specifically designed to reverse the drainage of the bog and to minimise the run-off of waters from it. The proposed decommissioning and rehabilitation will be similar in intensity to the active production that was undertaken until recently but will be less invasive. There is no potential for these proposed decommissioning and rehabilitation to result in significant effects on downstream watercourses and ecological receptors as the decommissioning and rehabilitation primarily involves the blocking of drainage pathways from the bog.</p> <p>Further, due to the assimilative capacity of the intervening watercourse, and following the implementation of the PCAS, there will be no possibility of further effects. As such, in the absence of any mitigation, there is no potential for any significant effect on these QI receptors as a result of water pollution or change to the hydrological regime within the SAC.</p> <p>The potential for disturbance to otter, where it occurs outside the SAC was also assessed.</p>

European Sites and distance from the proposed Decommissioning and Rehabilitation	Qualify Interests/Special Conservation Interests for which the European site has been designated (Sourced from NPWS online Conservation Objectives, www.npws.ie on the 14/02/2023	Conservation Objectives	Identification of Source-Pathway-Receptor chain and Likely Zone of Impact Determination
Special Areas of Conservation (SAC)			
			<p>No signs of otter were recorded at Derryshannoge Bog during the surveys undertaken at the site. As such, the Decommissioning and Rehabilitation will not result in any loss of otter habitat, are short term and will not be occurring over the entire bog at any one time, leaving much of the bog and potential otter habitat completely undisturbed. Hence there is no potential for the Decommissioning and Rehabilitation, in the absence of any mitigation, to result in significant upstream ex-situ disturbance to this QI species.</p> <p>No pathway for significant effect on this European Designated Site was identified, when considered in the absence of any mitigation, individually or cumulatively with other plans or projects and the site is not within the Likely Zone of Impact and is not considered further in this Screening assessment</p>
<p>Corbo Bog SAC [002349]</p> <p>Distance: 7.8km</p>	<ul style="list-style-type: none"> ➤ 7110 Active raised bogs ➤ 7120 Degraded raised bogs still capable of natural regeneration ➤ 7150 Depressions on peat substrates of the <i>Rhynchosporion</i> 	<p>Detailed conservation objectives for this site, (Version 1, November 2015), were reviewed as part of the assessment and are available at www.npws.ie</p>	<p>There will be no direct effects on this SAC as the proposed Decommissioning and Rehabilitation is located entirely outside the boundary of this designated site.</p> <p>Due to the terrestrial nature of the QI habitats, the buffering distance of 7.8km from the project footprint to this SAC, no complete source pathway was identified. As such, there is no potential for indirect effects to occur.</p>

European Sites and distance from the proposed Decommissioning and Rehabilitation	Qualify Interests/Special Conservation Interests for which the European site has been designated (Sourced from NPWS online Conservation Objectives, www.npws.ie on the 14/02/2023	Conservation Objectives	Identification of Source-Pathway-Receptor chain and Likely Zone of Impact Determination
Special Areas of Conservation (SAC)			
			<p>No pathway for significant effect on this European Designated Site was identified, when considered in the absence of any mitigation, individually or cumulatively with other plans or projects and the site is not within the Likely Zone of Impact and is not considered further in this Screening assessment.</p>
<p>Mount Jessop Bog SAC [002202]</p> <p>Distance: 8.2km</p>	<ul style="list-style-type: none"> ➤ 7120 Degraded raised bogs still capable of natural regeneration ➤ 91D0 Bog woodland* 	<p>Detailed conservation objectives for this site, (Version 1, October 2022), were reviewed as part of the assessment and are available at www.npws.ie</p>	<p>There will be no direct effects on this SAC as the proposed Decommissioning and Rehabilitation is located entirely outside the boundary of this designated site.</p> <p>Due to the terrestrial nature of the QI habitats, the buffering distance of 8.2km from the project footprint to this SAC, no complete source pathway was identified. As such, there is no potential for indirect effects to occur.</p> <p>No pathway for significant effect on this European Designated Site was identified, when considered in the absence of any mitigation, individually or cumulatively with other plans or projects and the site is not within the Likely Zone of Impact and is not considered further in this Screening assessment.</p>
<p>Lough Forbes Complex SAC [001818]</p>	<ul style="list-style-type: none"> ➤ 3150 Natural eutrophic lakes with Magnopotamion 	<p>Detailed conservation objectives for this site, (Version 1, May 2016), were reviewed</p>	<p>There will be no direct effects on this SAC as the proposed Decommissioning and Rehabilitation is located entirely outside the boundary of this designated site.</p>

European Sites and distance from the proposed Decommissioning and Rehabilitation	Qualify Interests/Special Conservation Interests for which the European site has been designated (Sourced from NPWS online Conservation Objectives, www.npws.ie on the 14/02/2023	Conservation Objectives	Identification of Source-Pathway-Receptor chain and Likely Zone of Impact Determination
Special Areas of Conservation (SAC)			
Distance: 10km	<ul style="list-style-type: none"> or Hydrocharition - type vegetation > 7110 Active raised bogs > 7120 Degraded raised bogs still capable of natural regeneration > 7150 Depressions on peat substrates of the Rhynchosporion > 91E0 Alluvial forests with <i>Alnus glutinosa</i> and <i>Fraxinus excelsior</i> (<i>Alno-Padion</i>, <i>Alnion incanae</i>, <i>Salicion albae</i>) 	as part of the assessment and are available at www.npws.ie	<p>Due to the absence of a hydrological connection, and the buffering distance of 10km from the project footprint to this SAC, no complete source-pathway was identified for these QI habitats. As such, there is no potential for indirect effects to occur.</p> <p>No pathway for significant effect on this European Designated Site was identified, when considered in the absence of any mitigation, individually or cumulatively with other plans or projects and the site is not within the Likely Zone of Impact and is not considered further in this Screening assessment</p>
Brown Bog SAC [002346] Distance: 11km	<ul style="list-style-type: none"> > 7110 Active raised bogs > 7120 Degraded raised bogs still capable of natural regeneration > 7150 Depressions on peat substrates of the Rhynchosporion 	Detailed conservation objectives for this site, (Version 1, February 2016), were reviewed as part of the assessment and are available at www.npws.ie	<p>There will be no direct effects on this SAC as the proposed Decommissioning and Rehabilitation is located entirely outside the boundary of this designated site.</p> <p>Due to the terrestrial nature of the QI habitats, the buffering distance of 11km from the project footprint to this SAC, no complete source pathway was identified. As such, there is no potential for indirect effects to occur.</p> <p>No pathway for significant effect on this European Designated Site was identified, when considered in the absence of any mitigation, individually or cumulatively with</p>

European Sites and distance from the proposed Decommissioning and Rehabilitation	Qualify Interests/Special Conservation Interests for which the European site has been designated (Sourced from NPWS online Conservation Objectives, www.npws.ie on the 14/02/2023	Conservation Objectives	Identification of Source-Pathway-Receptor chain and Likely Zone of Impact Determination
Special Areas of Conservation (SAC)			
			other plans or projects and the site is not within the Likely Zone of Impact and is not considered further in this Screening assessment.
Lough Funshinagh SAC [000611] Distance: 14km	<ul style="list-style-type: none"> ➤ 3180 Turloughs ➤ 3270 Rivers with muddy banks with <i>Chenopodium rubri p.p.</i> and <i>Bidention p.p.</i> vegetation 	Detailed conservation objectives for this site, (Version 1, February 2018), were reviewed as part of the assessment and are available at www.npws.ie	<p>There will be no direct effects on this SAC as the proposed Decommissioning and Rehabilitation is located entirely outside the boundary of this designated site.</p> <p>Due to the absence of a hydrological connection, and the buffering distance of 14km from the project footprint to this SAC, no complete source-pathway was identified for this QI habitats. As such, there is no potential for indirect effects to occur.</p> <p>No pathway for significant effect on this European Designated Site was identified, when considered in the absence of any mitigation, individually or cumulatively with other plans or projects and the site is not within the Likely Zone of Impact and is not considered further in this Screening assessment.</p>
River Shannon Callows SAC [000216] Distance: 22km	<ul style="list-style-type: none"> ➤ 1355 Otter <i>Lutra lutra</i> ➤ 6410 <i>Molinia</i> meadows on calcareous, peaty, or clayey-silt-laden soils (<i>Molinion caeruleae</i>) 	Detailed conservation objectives for this site, (Version 1, January 2022), were reviewed as part of the assessment and are available at www.npws.ie	<p>There will be no direct effects on this SAC as the proposed Decommissioning and Rehabilitation is located entirely outside the boundary of this designated site.</p> <p>Derryshannoge Bog and the River Shannon Callows SAC are hydrologically connected via the River Shannon [Upper].</p>

European Sites and distance from the proposed Decommissioning and Rehabilitation	Qualify Interests/Special Conservation Interests for which the European site has been designated (Sourced from NPWS online Conservation Objectives, www.npws.ie on the 14/02/2023	Conservation Objectives	Identification of Source-Pathway-Receptor chain and Likely Zone of Impact Determination
Special Areas of Conservation (SAC)			
Surface Water Distance: 35km	<ul style="list-style-type: none"> ➤ 6510 Lowland hay meadows (<i>Alopecurus pratensis</i>, <i>Sanguisorba officinalis</i>) ➤ 7230 Alkaline fens ➤ 8240 Limestone pavements* ➤ 91E0 Alluvial forests with <i>Alnus glutinosa</i> and <i>Fraxinus excelsior</i> (Alno-Padion, <i>Alnion incanae</i>, <i>Salicion albae</i>) * 		<p>This European Designated site is located approx. 35km downstream of the proposed Decommissioning and Rehabilitation at Derryshannoge Bog.</p> <p>Although there is potential hydrological connectivity to the River Shannon Callows SAC via the River Shannon [Upper], the SAC is located approx. 35km downstream. Therefore, due to the distance of greater than 22km, the assimilative capacity of the intervening watercourses and the small nature and scale of the proposed Decommissioning and Rehabilitation at Derryshannoge Bog, there is no potential for indirect effects on the River Shannon Callows SAC.</p> <p>No pathway for significant effect on this European Designated Site was identified, when considered in the absence of any mitigation, individually or cumulatively with other plans or projects and the site is not within the Likely Zone of Impact and is not considered further in this Screening assessment</p>
Lough Derg, North-East Shore SAC [002241] Distance: 62km	<ul style="list-style-type: none"> ➤ 5130 <i>Juniperus communis</i> formations on heaths or calcareous grasslands ➤ 7210 Calcareous fens with <i>Cladium mariscus</i> and species of the <i>Caricion davallianae</i> 	Detailed conservation objectives for this site, (Version 1, April 2019), were reviewed as part of the assessment and are available at www.npws.ie	<p>There will be no direct effects on this SAC as the proposed Decommissioning and Rehabilitation is located entirely outside the boundary of this designated site.</p> <p>Derryshannoge Bog and Lough Derg, North-East Shore SAC are hydrologically connected via the River Shannon [Lower]. This European Designated site is located approx. 85km</p>

European Sites and distance from the proposed Decommissioning and Rehabilitation	Qualify Interests/Special Conservation Interests for which the European site has been designated (Sourced from NPWS online Conservation Objectives, www.npws.ie on the 14/02/2023	Conservation Objectives	Identification of Source-Pathway-Receptor chain and Likely Zone of Impact Determination
Special Areas of Conservation (SAC)			
Surface Water Distance:85km	<ul style="list-style-type: none"> > 7230 Alkaline fens > 8240 Limestone pavements > 91E0 Alluvial forests with <i>Alnus glutinosa</i> and <i>Fraxinus excelsior</i> (Alno-Padion, Alnion incanae, Salicion albae) > 91J0 <i>Taxus baccata</i> woods woods of the British Isles 		<p>downstream of the proposed Decommissioning and Rehabilitation at Derryshannoge Bog.</p> <p>Although there is potential hydrological connectivity to Lough Derg, North-East Shore SAC via the River Shannon [Lower], the SAC is located approximately 85km downstream. Therefore, due to the distance of greater than 62km, the assimilative capacity of the intervening watercourses and the small nature and scale of the proposed Decommissioning and Rehabilitation at Derryshannoge Bog, there is no potential for indirect effects on the Lough Derg, North-East Shore SAC.</p> <p>No pathway for significant effect on this European Designated Site was identified, when considered in the absence of any mitigation, individually or cumulatively with other plans or projects and the site is not within the Likely Zone of Impact and is not considered further in this Screening assessment</p>
Lower River Shannon SAC [002165] Distance: 96km Surface Water Distance: 117km	<ul style="list-style-type: none"> > 1029 Freshwater Pearl Mussel <i>Margaritifera margaritifera</i> > 1095 Sea Lamprey <i>Petromyzon marinus</i> > 1096 Brook Lamprey <i>Lampetra planeri</i> 	Detailed conservation objectives for this site, (Version 1, August 2012), were reviewed as part of the assessment and are available at www.npws.ie	<p>There will be no direct effects on this SAC as the proposed Decommissioning and Rehabilitation is located entirely outside the boundary of this designated site.</p> <p>Derryshannoge Bog and the Lower River Shannon SAC are hydrologically connected via the River Shannon [Lower]. This European Designated site is located approx.117km</p>

European Sites and distance from the proposed Decommissioning and Rehabilitation	Qualify Interests/Special Conservation Interests for which the European site has been designated (Sourced from NPWS online Conservation Objectives, www.npws.ie on the 14/02/2023	Conservation Objectives	Identification of Source-Pathway-Receptor chain and Likely Zone of Impact Determination
Special Areas of Conservation (SAC)			
	<ul style="list-style-type: none"> > 1099 River Lamprey <i>Lampetra fluviatilis</i> > 1106 Atlantic Salmon <i>Salmo salar</i> (only in fresh water) > 1110 Sandbanks which are slightly covered by sea water all the time. > 1130 Estuaries > 1140 Mudflats and sandflats not covered by seawater at low tide. > 1150 *Coastal lagoons > 1160 Large shallow inlets and bays > 1170 Reefs > 1220 Perennial vegetation of stony banks > 1230 Vegetated Sea cliffs of the Atlantic and Baltic coasts > 1310 <i>Salicornia</i> and other annuals colonizing mud and sand. > 1330 Atlantic salt meadows (<i>Glauco-Puccinellietalia maritimae</i>) > 1349 Bottlenose Dolphin <i>Tursiops truncatus</i> 		<p>downstream of the proposed Decommissioning and Rehabilitation at Derryshannoge Bog.</p> <p>Although there is potential hydrological connectivity to the Lower River Shannon SAC via the River Shannon [Lower], the SAC is located approximately 117km downstream. Therefore, due to the distance of greater than 96km, the assimilative capacity of the intervening watercourses and the small nature and scale of the proposed Decommissioning and Rehabilitation at Derryshannoge Bog, there is no potential for indirect effects on the Lower River Shannon SAC.</p> <p>No pathway for significant effect on this European Designated Site was identified, when considered in the absence of any mitigation, individually or cumulatively with other plans or projects and the site is not within the Likely Zone of Impact and is not considered further in this Screening assessment</p>

European Sites and distance from the proposed Decommissioning and Rehabilitation	Qualify Interests/Special Conservation Interests for which the European site has been designated (Sourced from NPWS online Conservation Objectives, www.npws.ie on the 14/02/2023	Conservation Objectives	Identification of Source-Pathway-Receptor chain and Likely Zone of Impact Determination
Special Areas of Conservation (SAC)			
	<ul style="list-style-type: none"> > 1355 Otter <i>Lutra lutra</i> > 1410 Mediterranean salt meadows (<i>Juncetalia maritimi</i>) > 3260 Water courses of plain to montane levels with the <i>Ranunculion fluitantis and Callitricho-Batrachion</i> vegetation > 6410 Molinia meadows on calcareous, peaty, or clayey-silt-laden soils (<i>Molinion caeruleae</i>) > 91E0 *Alluvial forests with <i>Alnus glutinosa</i> and <i>Fraxinus excelsior</i> (Alno-Padion, Alnion incanae, Salicion albae) 		
Special Protection Area (SPA)			
Lough Ree SPA [004064] Distance: 2.5km	<ul style="list-style-type: none"> > A004 Little Grebe <i>Tachybaptus ruficollis</i> > A038 Whooper Swan <i>Cygnus cygnus</i> > A050 Wigeon <i>Anas Penelope</i> 	Detailed conservation objectives for this site, (Version 1, October 2022), were reviewed as part of the assessment and are available at www.npws.ie	There will be no direct effects on this SPA as the proposed Decommissioning and Rehabilitation is located entirely outside the boundary of this designated site. Derryshannoge Bog and Lough Ree SPA are hydrologically connected via the River Shannon [Upper]. This European

European Sites and distance from the proposed Decommissioning and Rehabilitation	Qualify Interests/Special Conservation Interests for which the European site has been designated (Sourced from NPWS online Conservation Objectives, www.npws.ie on the 14/02/2023	Conservation Objectives	Identification of Source-Pathway-Receptor chain and Likely Zone of Impact Determination
Special Areas of Conservation (SAC)			
Surface Water Distance: 6.5km.	<ul style="list-style-type: none"> > A052 Teal <i>Anas crecca</i> > A053 Mallard <i>Anas platyrhynchos</i> > A056 Shoveler <i>Anas clypeata</i> > A061 Tufted Duck <i>Aythya fuligula</i>A065 Common Scoter <i>Melanitta nigra</i>. > A067 Goldeneye <i>Bucephala clangula</i> > A125 Coot <i>Fulica atra</i> > A140 Golden Plover <i>Pluvialis apricaria</i> > A142 Lapwing <i>Vanellus vanellus</i> > A193 Common Tern <i>Sterna hirundo</i> > A999 Wetland and Waterbirds 		<p>Designated site is located approx.6.5km downstream of the proposed Decommissioning and Rehabilitation at Derryshannoge Bog. As such, following the precautionary principle, a potential pathway for effect on the listed SCI species and their habitats was identified.</p> <p>However, the objective of the Decommissioning and Rehabilitation involved is to stabilise the bog. These Decommissioning and Rehabilitation measures are specifically designed to reverse the drainage of the bog and to minimise the run-off of waters from it. The Decommissioning and Rehabilitation measures will be similar in intensity to the active production that was undertaken until recently but will be less invasive. There is no potential for the Decommissioning and Rehabilitation to result in significant effects on downstream watercourses and ecological receptors as the Decommissioning and Rehabilitation primarily involve the blocking of drainage pathways from the bog.</p> <p>Further, due to the assimilative capacity of the intervening watercourses, and following the implementation of the PCAS, there will be no possibility of further effects. As such, in the absence of any mitigation, there is no potential for any significant effect on these QI receptors as a result of water pollution or change to the hydrological regime within the SPA.</p>

European Sites and distance from the proposed Decommissioning and Rehabilitation	Qualify Interests/Special Conservation Interests for which the European site has been designated (Sourced from NPWS online Conservation Objectives, www.npws.ie on the 14/02/2023	Conservation Objectives	Identification of Source-Pathway-Receptor chain and Likely Zone of Impact Determination
Special Areas of Conservation (SAC)			
			<p>The potential for disturbance to the SCI species, where they occur outside the SPA was also assessed.</p> <p>There is no habitat on or adjacent to the Derryshannoge Bog Decommissioning and Rehabilitation site for the following SCI species:</p> <ul style="list-style-type: none"> > Common Scoter <i>Melanitta nigra</i> > Goldeneye <i>Bucephala clangula</i> > Common Tern <i>Sterna hirundo</i> <p>Further, the following species have been recorded at Derryshannoge Bog during BnM surveys:</p> <ul style="list-style-type: none"> > Whooper Swan <i>Cygnus cygnus</i> > Mallard <i>Anas platyrhynchos</i> <p>In the absence of any significant wetlands on site, there is only limited habitat available for any other SCI species and many of the wintering or passage wildfowl species are likely to occur in the site only when there is deep enough water on areas of the bog. This may be limited dependent on pumping regimes, rainfall, flood levels in adjacent watercourse or floodplains.</p>

European Sites and distance from the proposed Decommissioning and Rehabilitation	Qualify Interests/Special Conservation Interests for which the European site has been designated (Sourced from NPWS online Conservation Objectives, www.npws.ie on the 14/02/2023	Conservation Objectives	Identification of Source-Pathway-Receptor chain and Likely Zone of Impact Determination
Special Areas of Conservation (SAC)			
			<p>Further, the Decommissioning and Rehabilitation will not result in any loss of habitat, are short term and will not be covering the entire bog at any one time, leaving much of the bog completely undisturbed as activities progress. Hence, there is no potential for the Decommissioning and Rehabilitation, in the absence of any mitigation, to result in significant disturbance to these SCI species.</p> <p>No pathway for significant effect on this European Designated Site was identified, when considered in the absence of any mitigation, individually or cumulatively with other plans or projects and the site is not within the Likely Zone of Impact and is not considered further in this Screening assessment.</p>
<p>Ballykenny-Fisherstown Bog SPA [004101]</p> <p>Distance: 10km</p>	<p>➤ A395 Greenland White-fronted Goose <i>Anser albifrons flavirostris</i></p>	<p>Detailed conservation objectives for this site, (Version 1, October 2022), were reviewed as part of the assessment and are available at www.npws.ie</p>	<p>There will be no direct effects on this SPA as the proposed Decommissioning and Rehabilitation is located entirely outside the boundary of this designated site.</p> <p>The project footprint is located 10km from this SPA, as such is outside of the core foraging range of 5-8km for the Greenland White-Fronted Goose (<i>Anser albifrons flavirostris</i>) (SNH 2016).</p> <p>Further, due to the absence of a hydrological connection, and the buffering distance of 10km from the project footprint to</p>

European Sites and distance from the proposed Decommissioning and Rehabilitation	Qualify Interests/Special Conservation Interests for which the European site has been designated (Sourced from NPWS online Conservation Objectives, www.npws.ie on the 14/02/2023	Conservation Objectives	Identification of Source-Pathway-Receptor chain and Likely Zone of Impact Determination
Special Areas of Conservation (SAC)			
			<p>this SAC, there is no potential for ex situ disturbance or displacement related impacts on this SCI species during the construction and operation of the proposed project.</p> <p>No pathway for significant effect on this European Designated Site was identified, when considered in the absence of any mitigation, individually or cumulatively with other plans or projects and the site is not within the Likely Zone of Impact and is not considered further in this Screening assessment.</p>
<p>Middle Shannon Callows SPA [004096]</p> <p>Distance: 22km</p> <p>Surface Water Distance: 34km</p>	<ul style="list-style-type: none"> ➤ A038 Whooper Swan <i>Cygnus cygnus</i> ➤ A050 Wigeon <i>Anas Penelope</i> ➤ A122 Corncrake <i>Crex crex</i> ➤ A140 Golden Plover <i>Pluvialis apricaria</i> ➤ A142 Lapwing <i>Vanellus vanellus</i> ➤ A156 Black-tailed Godwit <i>Limosa limosa</i> ➤ A179 Black-headed Gull <i>Chroicocephalus ridibundus</i> ➤ A999 Wetlands 	<p>Detailed conservation objectives for this site, (Version 1, November 2022), were reviewed as part of the assessment and are available at www.npws.ie</p>	<p>There will be no direct effects on this SPA as the proposed Decommissioning and Rehabilitation is located entirely outside the boundary of this designated site.</p> <p>Derryshannoge Bog and the Middle Shannon Callows SPA are hydrologically connected via the River Shannon [Upper]. This European Designated Site is located approx.34km downstream of the proposed Decommissioning and Rehabilitation at Derryshannoge Bog.</p> <p>Although there is potential hydrological connectivity to the Middle Shannon Callows SPA via the River Shannon [Upper], the SPA is located approximately 34km downstream. Therefore, due to the distance of greater than 22km, the assimilative capacity of the intervening watercourses and the small nature and scale of the proposed</p>

European Sites and distance from the proposed Decommissioning and Rehabilitation	Qualify Interests/Special Conservation Interests for which the European site has been designated (Sourced from NPWS online Conservation Objectives, www.npws.ie on the 14/02/2023	Conservation Objectives	Identification of Source-Pathway-Receptor chain and Likely Zone of Impact Determination
Special Areas of Conservation (SAC)			
			<p>Decommissioning and Rehabilitation at Derryshannoge Bog, in the absence of any mitigation, there is no potential for any significant effect on these SCI species as a result of water pollution or change to the hydrological regime within the SPA.</p> <p>Further, due to the the small nature and scale of the proposed Decommissioning and Rehabilitation at Derryshannoge Bog, the distance of greater than approx. 34km, there is no potential for ex situ disturbance or displacement related impacts on the SCI species during the construction of the proposed Decommissioning and Rehabilitation at Derryshannoge Bog on the Middle Shannon Callows SPA.</p> <p>No pathway for significant effect on this European Designated Site was identified, when considered in the absence of any mitigation, individually or cumulatively with other plans or projects and the site is not within the Likely Zone of Impact and is not considered further in this Screening assessment.</p>
<p>Lough Derg (Shannon) SPA</p> <p>Distance: 60km</p>	<ul style="list-style-type: none"> ➤ A017 Cormorant <i>Phalacrocorax carbo</i> ➤ A061 Tufted Duck <i>Aythya fuligula</i> 	<p>Detailed conservation objectives for this site, (Version 1, October 2022), were reviewed as part of the assessment and are available at www.npws.ie</p>	<p>There will be no direct effects on this SPA as the proposed Decommissioning and Rehabilitation is located entirely outside the boundary of this designated site.</p>

European Sites and distance from the proposed Decommissioning and Rehabilitation	Qualify Interests/Special Conservation Interests for which the European site has been designated (Sourced from NPWS online Conservation Objectives, www.npws.ie on the 14/02/2023	Conservation Objectives	Identification of Source-Pathway-Receptor chain and Likely Zone of Impact Determination
Special Areas of Conservation (SAC)			
Surface Water Distance: 83km	<ul style="list-style-type: none"> > A067 Goldeneye <i>Bucephala clangula</i> > A193 Common Tern <i>Sterna hirundo</i> > A999 Wetland and Waterbirds 		<p>Derryshannoge Bog and Lough Derg (Shannon) SPA are hydrologically connected via the River Shannon [Lower]. This European Designated Site is located approx. 83km downstream of the proposed Decommissioning and Rehabilitation at Derryshannoge Bog.</p> <p>Although there is potential hydrological connectivity to Lough Derg (Shannon) SPA via the River Shannon [Lower], the SPA is located approximately 83km downstream. Therefore, due to the distance of greater than 60km, the assimilative capacity of the intervening watercourses and the small nature and scale of the proposed Decommissioning and Rehabilitation at Derryshannoge Bog, in the absence of any mitigation, there is no potential for any significant effect on these SCI species as a result of water pollution or change to the hydrological regime within the SPA.</p> <p>Further, due to the the small nature and scale of the proposed Decommissioning and Rehabilitation at Derryshannoge Bog, the distance of greater than approx. 83km, there is no potential for ex situ disturbance or displacement related impacts on the SCI species during the construction of the proposed Decommissioning and Rehabilitation at Derryshannoge Bog on Lough Derg (Shannon) SPA.</p>

European Sites and distance from the proposed Decommissioning and Rehabilitation	Qualify Interests/Special Conservation Interests for which the European site has been designated (Sourced from NPWS online Conservation Objectives, www.npws.ie on the 14/02/2023	Conservation Objectives	Identification of Source-Pathway-Receptor chain and Likely Zone of Impact Determination
Special Areas of Conservation (SAC)			
			<p>No pathway for significant effect on this European Designated Site was identified, when considered in the absence of any mitigation, individually or cumulatively with other plans or projects and the site is not within the Likely Zone of Impact and is not considered further in this Screening assessment.</p>
<p>River Shannon and River Fergus Estuaries SPA [004077]</p> <p>Distance: 99km</p> <p>Surface Water Distance: 116km</p>	<ul style="list-style-type: none"> ➤ A017 Cormorant <i>Phalacrocorax carbo</i> ➤ A038 Whooper Swan <i>Cygnus cygnus</i> ➤ A046 Light-bellied Brent Goose <i>Branta bernicla hrota</i> ➤ A048 Shelduck <i>Tadorna tadorna</i> ➤ A050 Wigeon <i>Anas penelope</i> ➤ A052 Teal <i>Anas crecca</i> ➤ A054 Pintail <i>Anas acuta</i> ➤ A056 Shoveler <i>Anas clypeata</i> ➤ A062 Scaup <i>Aythya marila</i> ➤ A137 Ringed Plover <i>Charadrius hiaticula</i> ➤ A140 Golden Plover <i>Pluvialis apricaria</i> 	<p>Detailed conservation objectives for this site, (Version 1, September 2012), were reviewed as part of the assessment and are available at www.npws.ie</p>	<p>There will be no direct effects on this SPA as the proposed Decommissioning and Rehabilitation is located entirely outside the boundary of this designated site.</p> <p>Derryshannoge Bog and River Shannon and River Fergus Estuaries SPA are hydrologically connected via the River Shannon [Lower]. This European Designated Site is located approx.116km downstream of the proposed Decommissioning and Rehabilitation at Derryshannoge Bog.</p> <p>Although there is potential hydrological connectivity to the River Shannon and River Fergus Estuaries SPA via the River Shannon [Upper], the SPA is located approximately 116km downstream. Therefore, due to the distance of greater than 116km, the assimilative capacity of the intervening watercourses and the small nature and scale of the proposed Decommissioning and Rehabilitation at Derryshannoge Bog, in the absence of any mitigation, there is no potential for any significant effect on these SCI species as a result of water</p>

European Sites and distance from the proposed Decommissioning and Rehabilitation	Qualify Interests/Special Conservation Interests for which the European site has been designated (Sourced from NPWS online Conservation Objectives, www.npws.ie on the 14/02/2023	Conservation Objectives	Identification of Source-Pathway-Receptor chain and Likely Zone of Impact Determination
Special Areas of Conservation (SAC)			
	<ul style="list-style-type: none"> > A141 Grey Plover <i>Pluvialis squatarola</i> > A142 Lapwing <i>Vanellus vanellus</i> > A143 Knot <i>Calidris canutus</i> > A149 Dunlin <i>Calidris alpina</i> > A156 Black-tailed Godwit <i>Limosa limosa</i> > A157 Bar-tailed Godwit <i>Limosa lapponica</i> > A160 Curlew <i>Numenius arquata</i> > A162 Redshank <i>Tringa tetanus</i> > A164 Greenshank <i>Tringa nebularia</i> > A179 Black-headed Gull <i>Chroicocephalus ridibundus</i> > A999 Wetlands and Waterbirds 		<p>pollution or change to the hydrological regime within the SPA.</p> <p>Further, due to the the small nature and scale of the proposed Decommissioning and Rehabilitation at Derryshannoge Bog, the distance of greater than approx. 116km, there is no potential for ex situ disturbance or displacement related impacts on the SCI species during the construction of the proposed Decommissioning and Rehabilitation at Derryshannoge Bog on the. River Shannon and River Fergus Estuaries SPA.</p> <p>No pathway for significant effect on this European Designated Site was identified, when considered in the absence of any mitigation, individually or cumulatively with other plans or projects and the site is not within the Likely Zone of Impact and is not considered further in this Screening assessment.</p>

3.2

Likely Cumulative Impact of the Proposed Decommissioning and Rehabilitation on European Sites, in-combination with other plans and projects

A search and review in relation to plans and projects that may have the potential to result in cumulative and/or in-combination impacts on European Sites was conducted. This assessment focuses on the potential for cumulative in-combination effects on the European Sites considered in Table 3.1. This included a review of online Planning Registers, development plans and other available information and served to identify past and future plans and projects, their activities and their predicted environmental effects.

3.2.1

Plans

The following development plans been reviewed and taken into consideration as part of this assessment:

- > County Longford Development Plan 2021-2027
- > National Biodiversity Action Plan 2017-2021

The review focused on policies and objectives that relate to Natura 2000 sites and natural heritage.

Table 3-2 review of relevant Policies and Objectives

Plans	Key Policies/Issues/Objectives Directly Related to European Sites, Biodiversity and Sustainable Development in The Zone of Influence	Assessment of development compliance with policy
<p>County Longford Development Plan 2021-2027</p>	<p>CPO 12.1: Protect, conserve, and enhance to the County’s natural heritage and biodiversity. This includes wildlife (flora and fauna), habitats, landscapes and/or landscape features of importance to wildlife, or which play a key role in the conservation and management of natural resources.</p> <p>CPO 12.2: Encourage and promote access to and understanding of the natural heritage of the County.</p> <p>CPO 12.3: Protect important geological or geomorphological sites in the County, including any sites designated or proposed to be designated as Natural Heritage Areas (NHAs).</p> <p>CPO 12.5 Protect and conserve the conservation value of Special Areas of Conservation, candidate Special Areas of Conservation, Special Protection Areas, Natural Heritage Areas and proposed Natural Heritage Areas and any other sites that may be proposed for designation during the lifetime of this Plan.</p> <p>CPO 12.7 Ensure that any plan or project that could have a significant adverse impact (either by themselves or in combination with other plans and projects) upon the conservation objectives of any Natura 2000 Site or would result in the deterioration of any habitat or any species reliant on that habitat will not be permitted. Except as provided for in Article 6(4) of the Habitats Directive; in so far as there must be – (a) no alternative solution available (b) imperative reasons of an overriding public interest for the project to proceed; and (c) Adequate compensatory measures in place.</p> <p>CPO 12.9 Ensure an Appropriate Assessment is carried out in respect of any plan or project not directly connected with or necessary for the management of the site but likely to have a significant effect on the integrity of a European Site(s), either individually or in-combination with other plans or projects, in view of the site’s conservation objectives to comply with the Habitats Directive.</p> <p>CPO 12.10 Permit development on or adjacent to designated Special Areas of Conservation, Special Protection Areas, Natural Heritage Areas, Statutory Nature Reserves, or those proposed to be designated over the period of the Plan, only where an appropriate level of assessment can clearly demonstrate that it will have no significant adverse effect on the integrity of the site.</p> <p>CPO 12.13 Undertake appropriate surveys and collect data to provide an evidence-base to assist the Council in meeting its obligations under Article 6 of the Habitats Directives (92/43/EEC) subject to available resources.</p>	<p>The Development plan was comprehensively reviewed, with particular reference to Policies and Objectives that relate to the Natura 2000 network and other natural heritage interests. No potential for cumulative impacts when considered in conjunction with the current proposal were identified.</p> <p>There will be no impact on designated sites or biodiversity as a result of the proposed Decommissioning and Rehabilitation.</p>

	<p>CPO 12.15 Require an ecological appraisal, in addition to an Appropriate Assessment, for development not directly connected with or necessary to the management of European Sites, or a proposed European Site and which are likely to have significant effects on that site either individually or cumulatively.</p> <p>CPO 12.17 Require an Ecological Impact Assessment (EcIA) for any proposed development which may have a significant impact on rare, threatened and or protected species and non-designated habitats of biodiversity value.</p> <p>CPO 12.18 Where surveys carried out for the preparation of Environmental Impact Assessment (EIA/EcIA)/ Natura Impact Statement or other assessments generate biodiversity data previously unknown or unrecorded in the County this data be submitted to the National Biodiversity Data Centre (NDBC).</p> <p>CPO 12.19 Ensure, where appropriate, the protection and conservation of areas, sites, species and ecological/networks of natural heritage, biodiversity, and environmental value outside designated sites and to require an appropriate level of ecological assessment by suitably qualified professional(s) to accompany development proposals likely to impact on such areas or species.</p> <p>CPO 12.27 Contribute towards the appropriate protection of Geological Natural Heritage Areas that become designated during the lifetime of the Plan from inappropriate development.</p> <p>CPO 12.51 Ensure that peatland areas which are designated (or proposed for designation) as NHAs, SACs or SPAs are conserved for their ecological, climate regulation, archaeological, cultural, and educational significance.</p> <p>CPO 12.52 Work in partnership with relevant stakeholders on all suitable peatland sites to demonstrate best practice in sustainable peatland conservation, management, and restoration techniques and to promote their heritage and educational value subject to Ecological Impact Assessment and Appropriate Assessment Screening, as appropriate.</p> <p>CPO 12.57 Support the implementation of any relevant recommendations contained in the National Biodiversity Plan, the All-Ireland Pollinator Plan and the National Peatlands Strategy the National Biodiversity Plan and the Longford Biodiversity Action Plan 2019-2024.</p> <p>CPO 12.58 Ensure, where appropriate, the protection and conservation of areas, sites, species, and ecological/networks of biodiversity value outside designated sites.</p> <p>CPO 12.62 Screen all projects and plans arising from this plan for the need to undertake Appropriate Assessment under Article 6 of the Habitats Directive. All such projects and plans will also be required to comply with statutory Environmental Impact Assessment requirements where relevant.</p>	
--	--	--

	<p>CPO 13.1 Develop the green infrastructure network to ensure the conservation and enhancement of biodiversity, including: T the protection of European Sites; T the provision of accessible parks, open spaces, and recreational facilities (including allotments and community gardens); T the sustainable management of water; T the maintenance of landscape character including historic landscape character; T the protection and enhancement of the architectural and archaeological heritage. T Any new greenway, blueway and peatway projects shall comply with CPO 5.15 in relation to Infrastructure corridor and route selection processes.</p> <p>CPO 13.7 Ensure the protection, enhancement, and maintenance of Green Infrastructure in the Development Management Process. Require an Ecological Impact Assessment (EcIA) for all development proposals on lands zoned Recreation / Amenity / Green Space, to ensure that the potential impacts on protected species and habitats can be assessed.</p> <p>CPO 13.15 Support the delivery of sustainable strategic Greenways, Blueways and Peatways projects in the County in accordance with the Strategy for the Future Development of National and Regional Greenways.</p>	
<p>National Biodiversity Action Plan 2017-2021</p>	<p>Objective 1 Mainstream Biodiversity into Decision Making Across all Sectors.</p> <p>Action 1.1.9: Integrate Natura 2000 and Biodiversity financial expenditure tracking into Government Programmes internal paying agency management procedures including linkage to the Prioritised Action Framework⁵¹ and this NBAP.</p> <p>Objective 4: Conserve and restore biodiversity and ecosystem services in the wider countryside.</p> <p>Target 4.2 - Principal pollutant pressures on terrestrial and freshwater biodiversity substantially reduced by 2020.</p> <p>Objective 6: Expand and improve management of protected areas and species.</p> <p>Target 6.1.1. Complete designation process for Special Areas of Conservation (SACs) and Special Protection Areas (SPAs), in particular, for marine coastal and offshore SPAs</p> <p>Target 6.1.2 Develop and utilise licensing and consent systems to facilitate sustainable activities within Natura 2000 sites.</p> <p>Target 6.1.3. Publish detailed site-specific conservation objectives for Natura 2000 sites.</p> <p>Target 6.1.7. Implement the conservation measures necessary to achieve the published conservation objectives for Natura 2000 sites. Develop and implement additional measures as necessary to achieve favourable conservation status both nationally and at site level.</p>	<p>The Development plan was comprehensively reviewed, with particular reference to Policies and Objectives that relate to the Natura 2000 network and other natural heritage interests. No potential for cumulative impacts when considered in conjunction with the current proposal were identified.</p> <p>There will be no impact on designated sites or biodiversity as a result of the proposed Decommissioning and Rehabilitation.</p>

	<p>Target 6.1.8. Implement measures to ensure that, taking account of climate change, there are no significant adverse effects from marine fisheries and aquaculture in and adjacent to Natura 2000 sites.</p> <p>Target 6.1.9. Review and update the Prioritised Action Framework for Natura 2000</p> <p>Target 6.1.10. Continue to collect information on sites to be considered towards the protection and enhancement of the Natural Heritage Area network</p>	
--	---	--

3.2.2 Other Projects

Assessment material for this in-combination impact assessment was compiled on the relevant developments within the vicinity of the Proposed Decommissioning and Rehabilitation and was verified on the 27/02/2023. The material was gathered through a search of relevant online Planning Registers, reviews of relevant documents, planning application details and planning drawings, and served to identify past and future projects, their activities, and their environmental impacts. All relevant projects were considered in relation to the potential for in-combination effects. All relevant data was reviewed (e.g., individual EISs/EIARs, layouts, drawings etc.) for all relevant projects where available. These consisted mainly of small scale to medium scale domestic developments.

- Permission for the conversion of existing 32 sq.m. outbuilding to office, disabled toilet and waiting accommodation, installation, and connection to upgraded wastewater treatment system and associated works (Planning Ref: 20184).
- Permission to retain dwelling house and domestic garage as constructed on site from that granted under planning permission ref no. 04/125. also, to retain conversion of attic to living accommodation and sunroom constructed to gable of dwelling house, to open entrance at location already granted with permission ref no. 04/125 and all associated works. (Planning Ref: 19190).
- Permission to erect a dwelling house, provide a septic tank system and a percolation area and all associated works (Planning Ref: 21360).
- Permission for the demolition of existing stone shed, construction of new two storey house, treatment plant and all associated site works incorporating material alterations to previous application and permission nos: 09/03 and 14/20. (Planning Ref: 16255).
- Permission for (A) existing dormer bungalow type dwelling house (B) retention of existing garage type structure that services the above-mentioned dwelling house entrance/boundary fence wall as currently constructed and all ancillary site works (Planning Ref: 22151).
- Permission for proposed construction of an extension to an existing single storey cottage type dwelling house and all ancillary site works. (Planning Ref: 21298).
- Permission to construct two storey dwelling, domestic garage/store, proprietary effluent treatment unit and percolation area, associated site development works and services. (Planning Ref: 18222).
- Permission to erect a domestic garage and store and all associated works previously granted under 15/161. (Planning Ref: 20301).
- Permission to erect a dwelling house, provide a septic tank system and a percolation area and all associated works. (Planning Ref: 2281).
- Permission to demolish existing derelict dwelling on site and construct replacement dwelling, part single storey and part two storey, domestic garage, proprietary effluent treatment unit and percolation area, associated site development works and services. (Planning Ref: 20115).
- Permission for an extension to rear of our dwelling house, porch to the front, domestic garage and fuel storage shed, and all associated works. (Planning Ref: 22129).
- Permission for a proposed construction of a bungalow type dwelling house, detached garage, entrance boundary fence/wall, onsite suitable treatment system with percolation area & ancillary site works. (Planning Ref: 20280).
- Permission to construct a bungalow dwelling (174.3 sq m) and domestic garage (50.7 sq m). Permission is also sought for a domestic entrance onto the public roadway and the installation of a septic tank and percolation area, and all associated site works. (Planning Ref: 21254).
- Permission for development at the existing electricity generating station - known as Lough Ree Power (LRP) station, located in the townlands of Aghamore and Lanesborough in the settlement of Lanesborough (Lanesboro), Co. Longford, Eircode N39 E180; and at an existing ash disposal facility (ADF) located in the townlands of Derraghan More and Derraghan Beg, Co. Longford. (Full Description scanned / attached). (Planning Ref: 19188).
- Permission for an increase in the capacity of the operational Ash Disposal Facility to allow for the deposition of 130,000 tonnes of dry ash over and above the 550,000 tonnes permitted under Longford County Council Reg. Ref. 01/115; An Bord Pleanála Reg. Ref. PL14.125540.

The ash will be disposed of within engineered cells, constructed under the existing permission, and the facility will utilise permitted site services including the existing site entrance from the R392 and other site infrastructure. The facility will exclusively accept ash from Lough Ree Power Station in Lanesborough (Lanesboro) and will operate until 31st December 2020. This planning application will be accompanied by an EIA Report (previously known as an EIS). Lough Ree Power Station and the associated Ash Disposal Facility are licenced by the EPA under an Industrial Emissions (IE) Licence [Ref. P061002]. (Planning Ref: 17320).

- Permission for an integrated constructed wetland (ICW) over a total area of 5.58 ha located within the existing LRP ADF site, including formation of wetland cells, associated works and access roads using onsite soils. The development will include landscaping both within the wetland cells and surrounding area. The purpose of the ICW is for the management and treatment of leachate arising from the ADF, which is planned as part of their closure, restoration, and aftercare management plan. Any discharge waters following treatment through the ICW will flow to two open water cells for containment. LRP station and the ADF are licenced by the Environmental Protection Agency under an Industrial Emissions (IE) licence (Ref. P0610-03). A Natura impact statement (NIS) has been prepared for the purposes of this project. (Planning Ref: 22225).
- An application is currently being prepared for a proposed windfarm at Derryadd, Co. Longford. There will be no spatial or temporal overlap of the PCAS rehabilitation with this proposed windfarm project.
- Mid Shannon Wilderness Park Greenway (Planning Ref: 311718).
- Decommissioning and Rehabilitation works carried out in 2021 and 2022 at: Derraghan Bog, Knappoge Bog, Begnagh Bog, Clooney Bog, Edera Bog, Derrycolumb Bog, and Derrycashel Bog, as part of Bord Na Móna Peatland Climate Action Scheme (PCAS).
- Turbary activity carried out along the northwest and east margins of Derryshannoge Bog.

3.2.3

Conclusion of Cumulative Assessment

Following the detailed assessment provided in the preceding sections, it is concluded that, the proposed Decommissioning and Rehabilitation at Derryshannoge Bog will not result in any residual significant effects on any of the European Sites, their integrity or their conservation objectives when considered on its own. There is therefore no potential for the proposed the proposed Decommissioning and Rehabilitation at Derryshannoge Bog to contribute to any cumulative significant effects on any European Site when considered in-combination with other plans and projects.

In the review of the projects that was undertaken, no connection, that could potentially result in additional or cumulative impacts was identified. Neither was any potential for different (new) impacts resulting from the combination of the various projects and plans in association with the proposed Decommissioning and Rehabilitation.

Taking into consideration the reported residual impacts from other plans and projects in the area and the predicted impacts with the current proposal, no residual cumulative impacts have been identified with regard to any European Site.

4. ARTICLE 6(3) APPROPRIATE ASSESSMENT SCREENING STATEMENT AND CONCLUSIONS

The findings of this Screening Assessment are presented following the European Commission's Assessment of Plans and Projects Significantly affecting Natura 2000 Sites: Methodological Guidance on the provisions of Article 6(3) and 6(4) of the Habitats Directive 92/43/EEC (EC, 2021) and Managing Natura 2000 Sites: the provisions of Article 6 of the 'Habitats' Directive 92/43/EEC (EC, 2018) as well as the Department of the Environment's Appropriate Assessment of Plans and Projects in Ireland - Guidance for Planning Authorities (DoEHLG, 2010).

4.1 Data Collected to Carry Out Assessment

In preparation of the report, the following sources were used to gather information:

- Review of NPWS Site Synopses, Conservation Objectives for the European Sites
- Review of 2019, 2013 and 2007 EU Habitats Directive (Article 17) Reports.
- Review of online web-mappers: National Parks and Wildlife Service (NPWS), Teagasc, EPA, Water Framework Directive (WFD), Geological Survey of Ireland (GSI), Inland Fisheries Ireland (IFI), Irish Wetland Bird Survey I-WeBS & Geohive online Environmental Sensitivity Mapping tool
- Review of Bird Atlases: (Sharrock, 1976; Lack, 1986; Gibbons et al., 1993; Balmer et al., 2013).
- Review of OS maps and aerial photographs of the site of the proposed project.
- Review of relevant databases including National Biodiversity Ireland Database and available literature of previous surveys conducted in the area.
- Review of other plans and projects within the area.
- Review of location and layout mapping for proposed rehabilitation
- Review of the results from previous ecological surveys of Derryshannoge Bog.
- Review of description of proposed rehabilitation measures, including methodologies specific to the main categories of land types under consideration.
- Site visit conducted on the 16/02/2023 by MKO ecologists Rachel Minogue and Valerie Kendall.

4.2 Concluding Statement

It is concluded beyond reasonable scientific doubt, in view of best scientific knowledge, on the basis of objective information and in light of the conservation objectives of the relevant European sites, that the proposed Decommissioning and Rehabilitation, individually or in combination with other plans and projects, will not have a significant effect on any European Site.

BIBLIOGRAPHY

Bailey, M. and Rochford J. (2006) Otter Survey of Ireland 2004/2005. Irish Wildlife Manuals, No. 23. National Parks and Wildlife Service, Department of Environment, Heritage and Local Government, Dublin, Ireland.

Balmer, D.E., Gillings, S., Caffrey, B.J., Swann, R.L., Downie, I.S. and Fuller, R.J. (2013). Bird Atlas 2007-11: the breeding and wintering birds of Britain and Ireland. BTO Books, Thetford, UK.

Birds Directive (2009/47/EC) – http://ec.europa.eu/environment/nature/legislation/birdsdirective/index_en.htm

Bord na Móna (2021) Peatland Climate Action Scheme – Environmental Management Plan.

CIEEM, 2018, Guidelines for Ecological Impact Assessment in the UK and Ireland. Terrestrial, Freshwater, Coastal and Marine.

Clark, D. and Rieley, J. 2010. Strategy for responsible peatland management. International Peat Society, Finland.

Council Directive 92/43/EEC of 21 May 1992 on the conservation of natural habitats and of wild fauna and flora (Habitats Directive) and Directive 2009/147/EC (codified version of Directive 79/409/EEC as amended) (Birds Directive) – transposed into Irish law as European Communities (Birds and Natural Habitats) Regulations 2011 (SI 477/2011).

DEHLG (2009) Appropriate Assessment of Plans and Projects in Ireland: Guidance for Planning Authorities. DEHLG, Dublin.

DoEHLG (2010). Appropriate Assessment of Plans and Projects in Ireland. Guidance for Planning Authorities. Revision, February 2010. Department of the Environment, Heritage and Local Government.

EC (2000) Managing Natura 2000 Sites: the provisions of Article 6 of the 'Habitats' Directive 92/43/EEC, Office for Official Publications of the European Communities, Luxembourg. European Commission.

EC (2001) Assessment of plans and projects significantly affecting Natura 2000 sites: Methodological guidance on the provisions of Articles 6(3) and (4) of the Habitats Directive 92/43/EEC.

EC (2002) Assessment of Plans and Projects Significantly Affecting Natura 2000 Sites: Methodological guidance on the provisions of Article 6(3) and (4) of the Habitats Directive 92/43/EEC, Office for Official Publications of the European Communities, Luxembourg. European Commission.

EC (2006) Nature and biodiversity cases: Ruling of the European Court of Justice. Office for Official Publications of the European Communities, Luxembourg.

EC (2007a) Guidance document on Article 6(4) of the 'Habitats Directive' 92/43/EEC – Clarification of the concepts of: alternative solutions, imperative reasons of overriding public interest, compensatory measures, overall coherence, opinion of the commission. Office for Official Publications of the European Communities, Luxembourg. European Commission.

EC (2007b) Interpretation Manual of European Union Habitats. Version EUR 27. European Commission, DG Environment.

European Communities (Conservation of Wild Birds) Regulations, 1985, SI 291/1985 & amendments – <http://www.irishstatutebook.ie>

European Communities (Natural Habitats) Regulations, SI 94/1997, SI 233/1998 & SI 378/2005 – <http://www.irishstatutebook.ie>

Fossitt, J. A. (2000). A Guide to Habitats in Ireland. Dublin: The Heritage Council.

Habitats Directive (92/43/EEC).

Joosten, H. and Clarke, D. 2002. Wise use of mires and peatlands- Background and Principles including a framework for Decision Making. I.M.C.G- I.P.S, Jyväskylä, Finland.

NPWS (2008) The Status of EU Protected Habitats and Species in Ireland. Conservation Status in Ireland of Habitats and Species listed in the European Council Directive on the Conservation of Habitats, Flora and Fauna 92/43/EEC.

NPWS (2019), The Status of EU Protected Habitats and Species in Ireland. Species Assessments Volume 3, Version 1.0. Unpublished Report, National Parks and Wildlife Services. Department of Arts, Heritage and the Gaeltacht, Dublin, Ireland.

NPWS of the DEHLG (2008) The Report on Status of Habitats and Species in Ireland: Technical Reports and Forms.

NPWS Protected Site Synopses and maps available on <http://www.npws.ie/en/ProtectedSites/>

NRA (2004) Environmental Impact Assessment of National Road Schemes – A Practical Guide, National Roads Authority, Dublin.

NRA (2004) Guidelines for the Treatment of Noise and Vibration in National Road Schemes (1 ed.). Dublin: National Roads Authority.

NRA (2006) Guidelines for the Treatment of Otters prior to the Construction of National Road Schemes. Dublin: National Roads Authority.

NRA (2009). Ecological Surveying Techniques for Protected Flora and Fauna during the Planning of National Road Schemes. Dublin: National Roads Authority.

Scottish Natural Heritage (SNH) (July 2013) Assessing Connectivity with Special Protection Areas (SPA)

Stace, C. A. (1997). New Flora of the British Isles. Cambridge: Cambridge University Press.



APPENDIX 1

***DERRYSHANNOGE BOG,
DECOMMISSIONING AND
REHABILITATION PLAN 2023***

Bord na Móna

Derryshannoge Bog

**Cutaway Bog Decommissioning and
Rehabilitation Plan**

2023

This document seeks to address the requirements of Condition 10.2 of IPC License Ref. P0504-01:

“The licensee shall prepare, to the satisfaction of the Agency, a fully detailed and costed plan for permanent rehabilitation of the cutaway boglands within the licensed area.”

This licence condition requires Bord na Móna agree with the EPA the measures that will provide for rehabilitation, i.e. stabilisation of Derryshannoge Bog upon cessation of peat production and compliments the licence requirement to decommission the site.

Rehabilitation generally comprises site stabilisation with natural colonisation with or without targeted management.

Industrial peat production has now fully ceased at Derryshannoge Bog.

In addition, to preparing this document to comply with Condition 10 of IPC Licence Ref. P0504-01, due regard was also given to the Peatlands Climate Action Scheme (PCAS) announced by the Minister. This Scheme will see the Minister support, via the Climate Action Fund and Ireland’s National Recovery and Resilience Plan, Bord na Móna in developing a package of measures, ‘the Scheme’, for enhanced decommissioning, rehabilitation and restoration of cutaway peatlands referred to as, the Peatlands Climate Action Scheme’. However, only the additional costs associated with the additional and enhanced rehabilitation, i.e., measures which go beyond the existing standard mandatory decommissioning and rehabilitation requirements arising from Condition 10 will be eligible for support. The additional costs of the Scheme will be supported by Government, administered by the Department of Environment, Climate and Communications (DECC), while the National Parks and Wildlife Service (NPWS) will act as the Scheme regulator.

While this document outlines the enhanced rehabilitation measures planned for Derryshannoge bog, activities which goes beyond that required by Condition 10 in the Licence, rehabilitation necessary to comply with the ‘standard’ requirement of Condition 10 (in the absence of the Scheme) is also included, to estimate costs. The inclusion of the ‘standard’ rehabilitation together with the enhanced rehabilitation in this document allows the Scheme Regulator to distinguish and objectively determine the specific activities (and their associated costs) eligible for support under the Scheme.

Bord na Móna have defined the key rehabilitation outcome at Derryshannoge Bog as environmental stabilisation, re-wetting and setting the bog on a trajectory towards development of naturally functioning peatland and wetland habitats.

Any consideration of any other future after-uses for Derryshannoge Bog will be conducted in adherence to the relevant planning guidelines and consultation with relevant authorities and will be considered within the framework of this rehabilitation plan.

Document Control Sheet

Document Name:	Derryshannoge Bog Cutaway Bog Decommissioning and Rehabilitation Plan 2023					
Document File Path:	Q:\Ecology Team\EPA draft rehab plans 2017 word docs\Mountdillon ref.504 (Lough Ree)\Derryshannoge					
Document Status:	Draft					
This document comprises:	DCS	TOC	Text (Body)	References	Maps	No. of Appendices
	1	1	37	4	0	12
Rev.	0.1	Author(s):		Checked By:		Approved By:
	Name(s):	JOS		MMC		CC
	Date:	10/11/2022		10/11/2022		12/12/2022
Rev.	v7	Author(s):		Checked By:		Approved By:
	Name(s):	JOS		CC		MMC
	Date:	17/01/2023		17/01/23		17/01/2023
Rev.	1.1	Author(s):		Checked By:		Approved By:
	Name(s):					
	Date:					

Table of Contents

Non-technical summary	1
1. Introduction.....	3
1.1 Constraints and Limitations.....	4
2. Methodology	6
2.1 Desk Study	6
2.2 Consultation	8
2.3 Field Surveys.....	8
3. Site Description.....	9
3.1 Status and Situation.....	9
3.1.1 Site history.....	9
3.1.2 <i>Current land-use</i>	9
3.1.3. Socio-Economic conditions.....	10
3.2 Geology and Peat Depths	10
3.3 Key Biodiversity Features of Interest.....	11
3.3.1 Current habitats.....	11
3.3.2 Species of conservation interest	13
3.3.3 Invasive species	14
3.4 Statutory Nature Conservation Designations.....	14
3.4.1 Other Nature Conservation Designations	15
3.5 Hydrology and Hydrogeology	15
3.6 Emissions to surface-water and watercourses.....	16
3.7 Fugitive Emissions to air	19
3.8 Carbon emissions.....	19
3.9 Current ecological rating	20
4. Consultation	21
4.1 Consultation to date.....	21
4.2 Issues raised by Consultees	21
4.3 Bord na Móna response to issues raised during consultation	21
5. Rehabilitation Goals and Outcomes.....	22
6. Scope of Rehabilitation.....	24
6.1 Key constraints	24

6.2	Key Assumptions	25
6.3	Key Exclusions.....	25
7.	Criteria for successful rehabilitation	27
7.1.	Criteria for successful rehabilitation to meet EPA IPC licence conditions:	27
7.2.	Critical success factors needed to achieve successful rehabilitation as outlined in the plan.....	32
8.	Rehabilitation Actions and Time Frame	34
8.1	Short-term planning actions (0-1 years).....	35
8.2	Short-term practical actions (0-2 years).....	36
8.3	Long-term (>3 years)	36
8.4	Timeframe	37
8.5	Budget and costing	37
9.	Aftercare and Maintenance.....	38
9.1	Programme for monitoring, aftercare and maintenance.....	38
9.2	Rehabilitation plan validation and licence surrender – report as required under condition 10.4	39
10.	References.....	40
	Appendix I: A standard peatland rehabilitation plan to meet conditions of the IPC Licence	44
	APPENDIX II: Bog Group Context.....	47
	APPENDIX III: Ecological Survey Report.....	52
	APPENDIX IV. Environmental Control Measures to be applied to bog rehabilitation.....	55
	APPENDIX V. Biosecurity.....	56
	Appendix VI. Policy and Regulatory Framework	57
	APPENDIX VII. Decommissioning.....	65
	APPENDIX VIII. Glossary.....	68
	APPENDIX IX. Extractive Waste Management Plan.....	70
	APPENDIX X. Mitigation Measures for the Application of Fertiliser.....	74
	APPENDIX XI. Consultation Summaries	75
	APPENDIX XII. Archaeology	76
	APPENDIX XIII. Water Quality Monitoring Results for Derryshannoge Bog.....	79

NON-TECHNICAL SUMMARY

- Industrial peat harvesting is now finished at Derryshannoge Bog.
- Bord na Móna is planning to rehabilitate Derryshannoge Bog, located in Co. Longford in 2023.
- This is happening as Bord na Móna are obliged to carry out peatland rehabilitation via an IPC License issued by the Environmental Protection Agency. In addition, the Government has agreed to support peatland rehabilitation via the establishment of the Peatland Climate Action Scheme (PCAS). This is funded via the Government and by Bord na Móna.
- The key objective of peatland rehabilitation is environmental stabilisation. This means developing habitats and vegetation back onto the bare peat (putting a “skin” back onto the peat), and minimising effects to downstream waterbodies. Derryshannoge was drained in the past to allow peat production. Better results for water quality improvements, climate action, the reduction of carbon emissions and biodiversity are achieved when the remaining peat is re-wetted. This means drain-blocking and other measures to raise water levels to the surface of the bog and to encourage the natural colonisation of vegetation.
- In general, soggy ground conditions are preferred. This means the remaining peat is wet and that plants that prefer wetter conditions, like Bog Cotton will thrive.
- Some sections with deeper residual peat have the capacity to regrow *Sphagnum* moss again, where there are suitable hydrological conditions. *Sphagnum* is a key species for restoring naturally functioning raised bog conditions.
- Many parts of Bord na Móna bogs cannot be restored back to raised bog in the short-term, as so much peat has been removed and the environmental conditions have been modified. However other peatland habitats with Heather, Bog Cotton, Rushes, Purple Moor-grass, Bog-mosses and scattered trees will develop, and in time a naturalised peatland can be restored.
- The development of a range of habitats in Derryshannoge Bog will support biodiversity including plants, insects, birds and mammals. This includes some species that are rare and protected in the wider landscape. It will increase the national area of native woodland. Many wetland habitats in the wider landscape have been reclaimed for agriculture and other uses and peatland rehabilitation is an opportunity to create new peatland and wetland habitats.
- Derryshannoge Bog was utilised for industrial peat production from 1985 until 2020. Much of the former cutaway area currently comprises bare peat.
- Measures proposed for Derryshannoge Bog include drain blocking and additional measures required to raise water levels to the surface of the peat (cell bunding for example). Some fertiliser will be spread on headlands and other areas (a small part of the overall area) to encourage vegetation growth.
- These rehabilitation measures will be planned by a team consisting of expert ecologists, hydrologists and engineers. It is a guiding principle of Bord na Móna rehabilitation planning that no actions or activities will be undertaken that would negatively impact on adjacent land. No boundary drains will be blocked. Water will still leave the bog via the existing outlets.
- It will take some time for vegetation and habitats to fully develop at Derryshannoge, and a peatland ecosystem to be restored. However, it is expected that most of the bog will be developing pioneer habitats after 5-10 years.
- This is a peatland rehabilitation plan. This plan does not consider future after-use or development. Bord na Móna continually reviews its land-bank to consider future commercial or industrial developments,

such as renewable energy. Any other proposed development will be planned in adherence to relevant planning guidelines and will consider the rehabilitation and the condition of the bog.

- Peatland rehabilitation of this bog will bring a range of benefits to the local community via improvements to the local landscape and is also important for supporting national policies and strategies in relation to reduction of carbon emissions from these peatlands, supporting biodiversity and improvements to water quality.

Draft

1. INTRODUCTION

Bord na Móna operates under IPC Licence issued and administered by the EPA to extract peat within the Mount Dillon Bog Group (Ref. P0504-01) (see Appendix II for details of the bog areas within this Group). As part of Condition 10.2 of this license, a rehabilitation plan must be prepared for permanent rehabilitation of the boglands within the licensed area. Derryshannoge Bog is located in Co. Longford.

This document seeks to address the requirements of Condition 10.2 of IPC License Ref. P0504-01:

“The licensee shall prepare, to the satisfaction of the Agency, a fully detailed and costed plan for permanent rehabilitation of the cutaway boglands within the licensed area.”

It also seeks to outline measures to optimise climate action and other ecosystem services benefits, mainly through hydrological management.

This plan is a specific rehabilitation plan for the bog and outlines:

- Description of site management and status.
- Main issues and approaches to rehabilitation.
- Consultation to date with interested parties.
- Interaction with other policy and legislative frameworks (Appendix VI).
- The planned rehabilitation goals and outcomes.
- The scope of the rehabilitation plan.
- Criteria which define the successful rehabilitation and key targets to validate rehabilitation.
- Proposed rehabilitation actions.
- Proposed timeframe to implement these measures.
- Budget and Costings.
- Associated aftercare, maintenance, and monitoring.

Note: This plan should be read in conjunction with the accompanying Map book.

It is proposed by Government that Bord na Móna carry out a Peatlands Enhanced Decommissioning, Rehabilitation and Restoration Scheme on its peatlands. Note this proposal is also known colloquially as the ‘Peatlands Climate Action Scheme’ (PCAS). The additional costs of the Scheme will be supported by Government through the Climate Action Fund, and Ireland’s National Recovery and Resilience Plan administered by the Department of Environment, Climate and Communications (DECC), while the National Parks and Wildlife Service (NPWS) will act as the Scheme regulator. Bord na Móna have previously identified a footprint of 33,000 ha as peatlands suitable for this scheme. This Scheme will significantly go beyond what is required to meet rehabilitation and decommissioning obligations (Appendix VII & IX) under existing EPA IPC licence conditions. Improvements supported by the Scheme will ensure that environmental stabilisation is achieved (meaning IPC obligations are met), and importantly, significant additional benefits, particularly relating to climate action and other ecosystem services, will also be delivered. The Scheme commenced in 2021.

Only the costs associated with the additional, enhanced, and accelerated rehabilitation, i.e. those measures which go beyond the existing decommissioning and rehabilitation requirements arising from Condition 10, will be eligible for support under the Scheme. Bord na Móna announced the complete cessation of industrial peat production across its estate in January 2021.

It is expected that the Scheme (PCAS) will have benefits accruing from biodiversity provision, water quality and storage attenuation as well as increased carbon storage, reduced carbon emissions and acceleration towards

carbon sequestration. The Scheme will also facilitate monitoring of carbon fluxes (Greenhouse Gases and fluvial carbon) in selected areas (in addition to other established Research programmes), to monitor changes in where the interventions will accelerate the trajectory towards a naturally functioning peatland ecosystem.

It is envisaged that the Rehabilitation Scheme will support activities, interventions, or measures across the Bord na Móna cutaway peatlands which accelerate the original timelines. Selected rehabilitation measures will take account of site environmental conditions, which can vary significantly. These measures potentially include:

- more intensive management of water levels through pump management, drain-blocking and cell bunding,
- re-profiling that will deliver suitable conditions for development of wetlands, fens and bog habitats,
- targeted fertiliser applications,
- seeding of targeted vegetation, and
- proactive inoculation of suitable peatland areas with *Sphagnum*.

These are collectively designed to optimise hydrological conditions (ideally and where possible water-levels at peat surface ± 10 cm) for climate action benefits and to accelerate the trajectory of the site towards a naturally functioning ecosystem, and eventually a reduced carbon source/carbon sink again. In some areas of dry cutaway this trajectory will be significantly longer, and it is not feasible in the short-term to re-wet some areas. These areas will develop other habitats. The key to optimising climate action benefits is the restoration of suitable hydrological conditions and more intensive intervention means that the extent of suitable hydrological conditions can be optimised.

These measures are designed to encourage the development of peat-forming habitats, where possible. They are also designed to further slow the movement of water across the site (with the site acting similarly to a constructed wetland), slowing the release of water (improving local water attenuation) and water quality is also expected to improve as the site returns to a naturally functioning peatland ecosystem. It is anticipated that the combination of active enhanced rehabilitation measures and natural colonisation will quickly accelerate environmental stabilisation. Nevertheless, it will still take some time (30-50 years) for naturally functioning wetland and peatland ecosystems to fully re-establish.

The measures will also accelerate the development of new habitats for a range of species under pressure in the wider landscape and will have the potential to develop habitats (e.g. Annex I raised bog, wetlands that support wader water birds of conservation interest) that will contribute towards the delivery of national biodiversity objectives.

Derryshannoge Bog is proposed to be part of this Scheme (PCAS) and this rehabilitation plan outlines the approach to be taken.

1.1 Constraints and Limitations

This document covers the area of **Derryshannoge Bog**.

Industrial peat extraction at Derryshannoge Bog permanently ceased in 2020 (having commenced in the 1985). Currently the cutaway area comprises largely bare peat along with some pioneering cutaway habitats, in addition

to marginal¹ habitats. Raised bog remnants occur within the bog adjacent to the north-western, south-western, and north-eastern margins. These parcels of high bog have never been subject to commercial peat extraction but have been subject to domestic turf cutting.

Some High bog remnants (within the areas owned and under the control of Bord na Móna) are currently being used by domestic turf cutters to harvest peat. These areas are ecologically and hydrologically linked to the area owned by Bord na Móna where rehabilitation is planned. It is beyond the scope of this rehabilitation plan to address turf cutting issues on Derryshannoge Bog, however where considered appropriate some of these areas are proposed for rehabilitation. Nevertheless, where known turbary exists this may constrain the proposed rehabilitation actions, and this rehabilitation plan considered potential impacts of these on the delivery of the stated objectives.

Rail lines to the south of the site connect the site with Derraghan. A powerline is located close to the eastern boundary of the site (on BnM property).

Rehabilitation in other areas of the bog may also be constrained due to other property issues or archaeological features. There are archaeological features present at Derryshannoge Bog, which may similarly constrain PCAS activities.

There are known rights of way around the margins of Derryshannoge Bog. Where a public right of way or similar burden exists on Bord na Móna property, consideration will be given to ensuring that this remain intact where possible. In some instances, depending upon previous land uses and management, alternative solutions may be required. These will be explored in consultation with local communities and statutory bodies during the consultation work associated with the decommissioning and rehabilitation work described here.

¹ Marginal land is defined as land around the margin of the industrial peat production area. This margin generally contains a range of habitats including scrub, Birch woodland, cutover bog and raised bog remnants.

2. METHODOLOGY

This rehabilitation plan was developed with a combination of desktop and field surveys, consultations with internal and external stakeholders and cognisance of the Scheme (PCAS). The development of this rehabilitation plan considered **recently published** guidance issued by the EPA in 2020 – **Guidance on the process of preparing and implementing a bog rehabilitation plan**.

The ecological information and site information collected during the Bord na Móna ecological baseline survey, additional confirmatory site visits (covering the period 2011 to 2022 inclusive) and monitoring and desktop analysis forms the basis for the development of the rehabilitation plan for the bog, along with:

- Experience of 40 years of research on the after-use development and rehabilitation of the Bord na Móna cutaway bogs (Clarke, 2010; Bord na Móna, 2016);
- Significant international engagement during this period with other countries in relation to best practice regarding peatland rehabilitation and after-use through the International Peat Society and the Society for Ecological Restoration (Joosten & Clarke, 2002; Clarke & Rieley, 2010; Gann *et al.*, 2019);
- Consultation and engagement with internal and external stakeholders;
- GIS Mapping;
- BNM drainage surveys;
- Bog topography and LIDAR data;
- Previous research studies on site;
- Hydrological modelling; and
- The development of a Methodology Paper outlining the Scheme (PCAS)². This rehabilitation includes enhanced measures defined in the Methodology Paper which are designed to exceed the standard stabilisation requirements as defined by the IPC Licence and to enhance the ecosystem services of Derryshannoge Bog optimising climate action benefits.

2.1 Desk Study

The desk study involved collecting all relevant environmental and ecological data for the study area. The development of the rehabilitation plan also takes account of research, experience and engagement with other peatland restoration and rehabilitation projects and peatland research including Irish, UK, European and International best practice guidance (full citations are in the References Section):

- Anderson *et al.* (2017). An overview of the progress and challenges of peatland restoration in Western Europe.
- Barry, T.A. et al (1973). A survey of cutover peats and underlying mineral soils. Soil Survey Bulletin No. 30. Dublin, Bord na Móna and An Foras Taluntais.
- Bonn *et al.* (2017). Peatland restoration and ecosystem services- science, policy and practice.
- Carroll *et al.* (2009). *Sphagnum* in the Peak District. Current Status and Potential for Restoration. Moors for the Future Report No 16.
- Clark & Rieley (2010). Strategy for responsible peatland management.
- Eades *et al.* (2003). The Wetland Restoration Manual.

² <https://www.bnmpcas.ie/supporting-material/>

- Farrell & Doyle (2003). Rehabilitation of Industrial Cutaway Atlantic Blanket Bog, NW Mayo, Ireland.
- Gann *et al.* (2019). International Principles and Standards for the practice of Ecological Restoration.
- Hinde *et al.* (2010). *Sphagnum* re-introduction project: A report on research into the re-introduction of *Sphagnum* mosses to degraded moorland. Moors for the Future Research Report 18.
- Joosten & Clarke (2002). Wise Use of mires and peatlands – Background and Principles including a framework for Decision-making.
- Lindsay (2010). Peatbogs and Carbon: a Critical Synthesis to Inform Policy Development in Oceanic Peat Bog Conservation and Restoration in the Context of Climate Change.
- Mackin *et al.* (2017). Best practice in raised bog restoration in Ireland. Irish Wildlife Manuals, No. 99. National Parks and Wildlife Service,
- McBride *et al.* (2011). The Fen Management Handbook (2011), Scottish Natural Heritage.
- McDonagh (1996). Drain blocking by machines on Raised Bogs. Unpublished report for National Parks and Wildlife Service.
- NPWS (2017a). National Raised Bog Special Areas of Conservation management plan. Department of Arts, Heritage and the Gaeltacht.
- Pschenyckyj *et al.*, (2021), Optimising Water Quality Returns from Peatland Management while Delivering Co-Benefits for Climate and Biodiversity. An Fóram Uisce.
- Quilty & Rochefort (2003). Peatland Restoration Guide, second edition. Canadian *Sphagnum* Peat Moss Association and New Brunswick Department of Natural Resources and Energy.
- Regan, *et al.* (2020). Ecohydrology, Greenhouse Gas Dynamics and Restoration Guidelines for Degraded Raised Bogs. EPA Research Report. Prepared for the Environmental Protection Agency by Trinity College Dublin.
- Renou-Wilson *et al.* (2011). BOGLAND - Sustainable Management of Peatlands in Ireland. STRIVE Report No 75 prepared for the Environmental Protection Agency.
- Schouten (2002). Conservation and Restoration of Raised Bogs: Geological, Hydrological and Ecological Studies. Dúchas - The Heritage Service of the Department of the Environment and Local Government, Ireland;
- Thom (2019). Conserving Bogs – Management Handbook.
- Wheeler & Shaw (1995). Restoration of Damaged Peatlands – with Particular Reference to Lowland Raised Bogs Affected by Peat Extraction.
- Wittram *et al.* (2015). A Practitioners Guide to *Sphagnum* Reintroduction. Moors for the Future Partnership.

Additional on-line resources were also incorporated into the desk study, including:

- Mountdillon Integrated Pollution Control Licence;
- Mountdillon Annual Environmental Reports;
- Review of the National Biodiversity Data Centre (NBDC) webmapper;
- Inland Fisheries Ireland (IFI) Reports;
- Environmental Protection Agency database (www.epa.ie);
- EPA Guidance on Requests for Alterations to a Licensed Industrial or Waste Activity;
- BirdWatch Ireland online data (including I-WeBS and CBS datasets; www.birdwatchireland.ie);
- Geological Survey of Ireland - National Draft Bedrock Aquifer map;
- Geological Survey of Ireland - Groundwater Database (www.gsi.ie);

- Historic Environment Viewer at <https://webgis.archaeology.ie/historicenvironment/>
- National Parks & Wildlife Services Public Map Viewer (www.npws.ie);
- Water Framework Directive catchments.ie/maps/ Map Viewer (www.catchments.ie);
- OPW Indicative Flood Maps (www.floodmaps.ie);
- CFRAM Preliminary Flood Risk Assessment (PFRA) maps (www.cfram.ie);
- River Basin Management Plan for Ireland 2022-2027
- Bord na Móna Annual Report 2021 & 2022.
- Spatial data in respect of Article 17 reporting, available online at <https://www.npws.ie/maps-and-data/habitat-and-species-data/article-17>.

2.2 Consultation

A number of stakeholders have been identified during the course of Bord na Móna's rehabilitation and Biodiversity Action Plan activities and are contacted during the rehabilitation planning process for their views. See Section 4.

2.3 Field Surveys

Bord na Móna carried out a baseline ecological survey of all of its properties in 2009-2012 and developed habitat maps. As part of this exercise, Derryshannoge Bog was surveyed in 2012. A survey also took place in December of 2022, in advance of the preparation of this rehabilitation plan. Habitat maps have been updated, where required. This rehabilitation plan is informed by the original baseline survey as well as subsequent confirmatory site walk-over surveys and visits, and updates to baseline data.

Habitat mapping followed best practice guidance from Smith *et al.* (2011). Map outputs including all habitat maps and target notes were produced using GIS software application packages (ArcGIS). General marginal habitats and other habitats that had not been modified significantly by industrial peat extraction were classified using Fossitt *et al.* (2000). Plant nomenclature for vascular plants follows Stace (2019), while mosses and liverworts nomenclature follows identification keys published by the British Bryological Society (2010). A more detailed Bord na Móna classification system was previously developed for classifying pioneer cutaway habitats as Fossitt categories were deemed not to be detailed enough for cutaway bog (much of cutaway bog could be classified as Cutover Bog - PB4). Much of the pioneer cutaway vegetation is still at an early stage of its development and cannot be assigned to Fossitt Level 3 categories yet. A site visit was used to categorise any changes in habitat extent at Derryshannoge in 2022.

A detailed ecological survey report for Derryshannoge Bog is contained in Appendix II.

3. SITE DESCRIPTION

Derryshannoge Bog is located approximately 3.5 km south-east of Lanesborough, in Co. Longford (Grid reference: N 04451 64058). This bog comprises four main sections encircling an area of privately-owned agricultural grassland formed on a mineral island. It is part of the Mountdillon group (Lough Ree sub-group) of bogs. The rehabilitation footprint covers an area of 453 ha.

The surrounding landscape is dominated by a mosaic of farmland, largely consisting of improved grassland, and other bogs, many owned and managed by Bord na Móna. Derryshannoge Bog lies immediately south-west/west of Derryadd Bog and immediately north-west of Derraghan Bog. Rail lines to the south of the site connect Derryshannoge with Derraghan.

Derryshannoge Bog is one of a cluster of bogs that has developed along the floodplains of the River Shannon. In each of these bogs, a significant portion of the cutaway areas lie below the winter flood level of the Shannon and pumping these sites was critical to sustaining industrial peat production. Derryshannoge Bog has a pumped drainage system.

The Lough Bannow Stream flows northerly along the western bog boundary and the Derrygeel Stream (a tributary of the Lough Bannow Stream) flows in a northerly direction along the boundaries in the eastern sections of the bog.

See Drawing number BNM-DR-24-07-01 titled Derryshannoge **Bog: Bog Site Location**, included in the accompanying Mapbook³, which illustrates the location of Derryshannoge Bog in context to the surrounding area.

3.1 Status and Situation

3.1.1 Site history

Derryshannoge Bog is a relatively recent production bog and was in production from 1985 until 2020. The bog was formerly used for fuel peat production for Lough Ree Power station. There is therefore very little development of pioneer cutaway habitats within the former production area and the majority of the bog is predominately bare peat. Some extant stock is still present onsite (2022).

3.1.2 Current land-use

The majority of the bog is cutover bare peat.

Raised bog remnants occurs along the margins of the bog along with cutover bog. These bog remnants have been subject to drainage, associated with domestic turf cutting, which is ongoing.

Various different habitats including Birch Woodland (WN7), Conifer Plantation (WD4) and Improved Agricultural Grassland (GA1) are located along the margins of Derryshannoge.

³ Cutaway Bog Decommissioning and Rehabilitation Plan – Derryshannoge Bog Map Book

3.1.3. *Socio-Economic conditions*

Bord na Móna has historically been a vital employer for the rural community of the Midlands of Ireland. Bord na Móna compiled a report on the role of peat extraction in the midlands historically in which they report that in 1986, by the end of Bord na Móna's Third Development Programme, a total of twenty-three work locations had been established around the country. The company had an average employment of approximately 4,688 in the mid 1980's, with a peak employment of 6,100 during the production season, which placed it among the country's largest commercial employers. The importance of such levels of employment were largely due to its regional concentration in the Midlands and the lack of alternative employment opportunities at the time.

According to the Energy Crop Socio-Economic Study undertaken by Fitzpatrick Associates in 2011, there were an estimated 1,443 jobs supported by the peat-to-power industry in Ireland at the time, some 81% of which were located in the catchment areas of the three peat-fired generating stations (Lough Ree, West Offaly, and Edenderry Power Stations). These constituted jobs in the plants and in peat extraction, jobs indirectly supported in upstream supply industries and jobs induced through the trickle-down effects of the wages and salaries of those supported directly or indirectly.

In respect of Derryshannoge Bog, jobs would have included those to facilitate fuel peat production.

As the primary employer in many Midland counties, Bord na Móna played a central role in building communities through several initiatives, including Education bursaries, support of local sporting clubs, the provision of community gain funds, charity programmes and the provision and building of amenity areas.

These job numbers have now declined with the cessation of peat extraction at this bog. It is anticipated that the scheme (PCAS) will provide some employment for a team of workers at this site for a period of time (> 1 year).

There are approximately 1400 people working in Bord na Móna at present. There are approximately 225 roles directly involved in PCAS.

3.2 **Geology and Peat Depths**

3.2.1 *Sub-soil geology*

The underlying geology⁴ at Derryshannoge Bog comprises Visean Limestones (undifferentiated), Tournaisian limestone, and Tournaisian sandstone, mudstone, limestone. Quaternary Sediment maps show Derryshannoge underlain by peat, yet surrounded by inorganic deposits, including Till derived chiefly from Limestone. The site is underlain with a mix of gravel and marl sub-soils.

3.2.2 *Peat type and depths*

Derryshannoge is considered a deep peat cutover bog, with deep peat reserves remaining across most of the site. The majority of the site still has a significant depth of peat (2 - 5m +). Some shallower peat remains in the western lobes of the bog.

⁴ <https://www.gsi.ie/en-ie/data-and-maps/Pages/Bedrock.aspx>

3.3 Key Biodiversity Features of Interest

The majority of Derryshannoge Bog within the Bord na Móna boundary consists of bare peat, as this site was in production until 2020. Due to the recent cessation of peat production, there has been little opportunity for post-production habitats to develop, and habitats of biodiversity interest are therefore largely confined to the marginal habitats fringing the cutaway.

3.3.1 Current habitats

The most common habitats present at this site include:

- Bare peat (Codes refer BnM classification of pioneer habitats of production bog).
- Pioneer Soft Rush-dominated poor fen (pJeff) with less frequent Bog Cotton (pEang) or Bottle Sedge (pRos) -dominated poor fen.
- Willow-dominated scrub (eWill) (in mosaic with pJeff) (in those areas that are flooded regularly)
- Open water (OW) (permanent) and Temporary open water (TOW)
- Birch-dominated scrub (eBir, oBir) (on drier higher ground that is not flooded))
- Pioneer dry heath (dHeath) (mainly in mosaic with Birch scrub)
- Dry pioneer Purple Moorgrass-dominated grassland (gMol)
- Access routes (Acc)
- Riparian zones (Rip) (with drains and associated habitats such as scrub and Birch woodland)
- Silt ponds (Silt) with Gorse/Birch scrub and Purple Moorgrass-dominated grassland (gMol)

The most common habitats found around the margins of the site include:

- Raised bog (PB1) (Codes refer to Heritage Council habitat classification, Fossitt 2000), See Appendix II)
- Cutover Bog (PB4)
- Scrub (WS1)
- Wet (callows-type) grassland (GS4)
- Birch woodland (WN7)
- Dense Bracken (HD1)
- Improved grassland (GA1) around the boundary where the GIS boundary extends into adjacent fields

See Drawing number BNM-DR-24-07-17 titled **Derryshannoge Bog: Current Habitat Map**, included in the accompanying Mapbook, which illustrates the habitats at Derryshannoge Bog.

	
<p><i>Bare peat in the south-eastern lobe.</i></p>	<p><i>Bare peat in the northern lobe.</i></p>
	
<p><i>Pioneer fen community dominated by Bog Cotton (pEang) and Molinia (gMol) in the northern lobe.</i></p>	<p><i>Cutover Bog around the margins of the south-eastern lobe (constrained area).</i></p>
	
<p><i>Pioneer fen community dominated by Bog Cotton (pEang) and Molinia (gMol) in the northern lobe.</i></p>	<p><i>Scrub dominated by birch in the southern lobe of Derryshannoge.</i></p>

Table 1: Photos of Habitats at Derryshannoge Bog (December 2022).

3.3.2 Species of conservation interest

A number of species of conservation concern utilize the habitats available at Derryshannoge Bog. The following is a summary of the records of these species available within both BnM records and those of the National Biodiversity Data Centre.

Multiple mammal species have been recorded on or in close proximity to the bog during BNM ecology surveys including Red Fox and Badger. A review of available Biodiversity records from the National Biodiversity Data Centre (hereafter NBDC) of flora and fauna recorded within a polygon including Derryshannoge Bog found records for the terrestrial mammal species Badger (*Meles meles*), Red Fox (*Vulpes vulpes*), and the invasive species American Mink (*Mustela vison*).

Derryshannoge Bog intersects the 10km hectad (N06). Records are held for a number of bat species within 10km of the bog including; Natterer's Bat (*Myotis nattereri*), Leislars bat (*Nyctalus leisleri*), Pipistrelle (*Pipistrellus pipistrellus sensu lato*), Soprano Pipistrelle (*Pipistrellus pygmaeus*) and Brown Long-eared Bat (*Plecotus auritus*).

Numerous bird species are known to use the cutover bogs in Ireland's midlands as breeding grounds, wintering grounds or both. NBDC Records for red-listed⁵ bird species of conservation concern recorded within a 10km square which includes Derryshannoge include Meadow Pipit (*Anthus pratensis*), Swift (*Apus apus*), Goldeneye (*Bucephala clangula*), Yellowhammer (*Emberiza citronella*), Kestrel (*Falco tinnunculus*), Snipe (*Gallinago gallinago*), Red Grouse (*Lagopus lagopus*), Grey Wagtail (*Motacilla cinerea*), Curlew (*Numenius arquata*), Golden Plover (*Pluvialis apricaria*), Redshank (*Tringa tetanus*), Barn Owl (*Tyto alba*) and Lapwing (*Vanellus vanellus*). There is currently little or no habitat at Derryshannoge for breeding Curlew, Goldeneye or Red Grouse.

Annex I bird species recorded within hectad (N06) include European Golden Plover (*Pluvialis apricaria*), Hen Harrier (*Circus cyaneus*), Little Egret (*Egretta garzetta*) and Whooper Swan (*Cygnus cygnus*).

Of the above listed species of conservation interest, Snipe (*Gallinago gallinago*), Meadow Pipit (*Anthus pratensis*), and Whooper Swan (*Cygnus cygnus*), have been recorded on Derryshannoge bog during previous surveys carried out by BNM ecologists.

A review of the Ornithology Chapter for the proposed Derryadd Windfarm Ecological Impact Assessment Report (EIAR)⁶ was also undertaken. The below paragraphs provide a summary of the bird species of conservation concern recorded during surveys at Derryshannogue and the other bogs to inform Derryadd Windfarm planning permission. Derryshannogue was included in the hinterland surveys for the proposed windfarm project. A full list of bird species recorded within and adjacent to the bog is provided in the EIAR.

Two Red Listed (BoCCI) species, Snipe and Kestrel, were recorded within the boundary of Derryshannoge during dedicated bird surveys for the proposed development. Three Amber List species (BoCCI), Black-headed Gull, Lesser-black-backed gull and Mallard, were also recorded. A number of additional Green listed target species recorded included Buzzard, Sparrowhawk and Grey heron were recorded over this study area.

The green listed (BoCCI) species Little egret, also listed on Annex I of the EU Birds Directive, was also recorded at Derryshannogue bog on a number of occasions.

⁵ Gilbert G, Stanbury A and Lewis L (2021), "Birds of Conservation Concern in Ireland 2020 –2026". Irish Birds 9: 523–544

⁶ Tobin, 2019, Derryadd Wind Farm Environmental Impact Assessment Report (EIAR), Volume II, EIAR Main Report.

During dedicated winter bird vantage point surveys (2021/2022) a number of additional target bird species were recorded including; Whooper swan, Wigeon, Teal, Mallard, Lapwing. However, relatively low numbers of flight lines across Derryshannogue were recorded for each of these species. None of these species were recorded during walked transects of the Derryshannogue over the same period.

Surveys in the wider study area, outside the boundary of Derryshannogue bog also recorded additional Red Listed (BoCCI) species including Curlew, Golden Plover, Redshank, Herring Gull, Grey Wagtail, Lapwing and Wigeon. The results of the breeding bird survey (2015, 2016 and 2017) undertaken in the wider windfarm study area also recorded several additional Red List species (BoCCI), including; Woodcock, Curlew, Golden Plover, Lapwing and Quail. A number of species recorded during the winter months in the windfarm study area are listed on Annex I of the EU Birds Directive, namely; Golden Plover, Greenland White-fronted Goose, Hen Harrier, Kingfisher, Merlin and Peregrine Falcon. Golden Plover, Hen Harrier, Merlin and Peregrine Falcon were also recorded during breeding season surveys along with Common Tern and Little Egret.

It should be noted that much of the wildfowl, wader and gull observations recorded as part of the ornithological study were associated with the River Shannon and associated wet grasslands to the north of the area. Suitable habitat may not exist at Derryshannogue for many of these species.

3.3.3 Invasive species

The invasive species American Mink (*Mustela vison*) has previously been recorded from Derryshannogue Bog. There are no other NBDC or BNM records for high impact invasive species recorded from the bog.

A broad range of common garden escapes are occasionally present around the margins of Bord na Móna bogs, and although spatial overlap with the PCAS is expected to be limited, these are, where necessary, to be treated in line with best practice during PCAS activities.

3.4 Statutory Nature Conservation Designations

There are a number of European Sites and Nationally Designated Sites in close proximity (i.e. within a 5km radius at minimum) to Derryshannogue Bog.

Fortwilliam Turlough SAC (site code: 000448) lies 1.9 km west of Derryshannogue Bog. This EU site is designated for Turloughs [3180]. This SAC is also designated as a pNHA.

Lough Ree SAC (site code: 000440) lies approximately 4 km west of Derryshannogue Bog. The qualifying interests of Lough Ree SAC include Natural eutrophic lakes with *Magnopotamion* or *Hydrocharition* - type vegetation [3150] Semi-natural dry grasslands and scrubland facies on calcareous substrates (*Festuco-Brometalia*) (* important orchid sites) [6210], Active raised bogs [7110], Degraded raised bogs still capable of natural regeneration [7120], Alkaline fens [7230], Limestone pavements [8240], Bog woodland [91D0], Alluvial forests with *Alnus glutinosa* and *Fraxinus excelsior* (*Alno-Padion*, *Alnion incanae*, *Salicion albae*) [91E0] and *Lutra* (Otter) [1355].

Lough Ree SPA (Site code: 004064) lies approximately 4.4 km west of Derryshannogue Bog and overlaps Lough Ree SAC. This SPA is designated for a variety of waterfowl and waders and wetland habitat [A999]. Lough Ree is also designated at a pNHA (site code: 000440).

Cordara Turlough pNHA (site code: 001821) is located approximately 1km west of Derryshannogue. Lough Bannow pNHA (site code: 000449) lies approximately 1km north. Lough Bawn pNHA (site code: 001819) and the Royal

Canal pNHA (site code: 002103) lie west, approximately 4.2 km and 5 km respectively. There are no Ramsar sites in close proximity to Derryshannoge Bog.

3.4.1 Other Nature Conservation Designations

The Ramsar Convention entered into force in Ireland on 15th March 1985. Ireland currently has 45 sites/wetlands designated as Wetlands of International Importance (Ramsar Sites). These cover a surface area of 66,994ha.

There are no Ramsar sites in close proximity to Derryshannoge Bog.

3.5 Hydrology and Hydrogeology

Derryshannoge Bog lies in the Shannon (Upper) catchment (Catchment ID: 26C), the Shannon (Upper) sub-catchment (Catchment ID: 26C), as defined by the EPA under the Water Framework Directive (WFD).

Derryshannoge Bog discharges directly to the Lough Bannow Stream which flows north through the western part of the bog, the eastern sections of the bog drain to the Derrygeel Stream which flows north west through the bog to meet the Lough Bannow Stream at the northern boundary. The north section of the bog also drains directly to the Leherly Stream which flows north to meet the Lough Bannow Stream.

Derryshannoge Bog has a partially pumped drainage regime with one pump present in the southern lobe. Hydrological modelling (BNM-DR-24-07-09 titled **Derryshannoge Bog: Depression analysis**) indicates that parts of the bog are natural basin with significant potential for re-wetting, with the assumption that all drains would be blocked. It is likely that a portion of the basins in target areas will re-wet with deeper water, creating a mosaic of wetland habitats, when drains are blocked.

Regional hydrological data suggest that Derryshannoge receives average precipitation of 794mm/yr (1981-2010), with an estimated evapotranspiration rate of c. 526mm/yr, leaving an average effective precipitation of 268mm/yr. Assuming no recharge to groundwater and no groundwater contribution to discharge from the bog, the available precipitation that may become runoff (assuming no change in storage) is 268mm/yr, which equates to an annual runoff rate of c. 2,680m³/ha.

GSI data indicates that Derryshannoge Bog is primarily underlain by viséan limestones (undifferentiated) in the northern part of the site, which is classified as a regionally important aquifer - karstified (conduit). The southern section of the site lies on tournaisian sandstone, mudstone and limestone, which is classified as a Locally Important Aquifer.

Geological Survey of Ireland (GSI) mapping identifies a number of karst features to the west of the bog including two enclosed depressions within 500m and Cordara Turlough within 1km. No data exists concerning depth to bedrock.

An aquifer is an underground body of water-bearing rock or unconsolidated materials (gravel or sand) from which groundwater can be extracted in useful amounts. GSIs Aquifer classes are divided into three main groups based on their resource potential, and further subdivided based on the type of openings through which groundwater flows. There are nine aquifer categories in total. Locally important aquifers are capable of supplying locally important abstractions (e.g. smaller public water supplies, group schemes), or good yields (100-400 m³/d). This data gives an indication of sub-surface deposits (bedrock and unconsolidated materials) in terms of their groundwater resource potential and dominant groundwater flow type.

Regionally important aquifers are those in which the network of fractures, fissures and joints, through which groundwater flows, is well connected and widely dispersed, resulting in a relatively even distribution of highly permeable zones. There is good aquifer storage and groundwater flow paths can be up to several kilometres in length. There is likely to be substantial groundwater discharge to surface waters ('baseflow') and large (>2,000 m³/d), dependable springs may be associated with these aquifers.

The entirety of the bog is located in an area mapped by GSI as of low groundwater vulnerability (GSI Mapviewer). Groundwater vulnerability for the area surrounding Derryshannoge Bog is generally of high/moderate vulnerability. Groundwater Vulnerability is a term used to represent the intrinsic geological and hydrogeological characteristics that determine the ease with which groundwater may be contaminated by human activities. Groundwater vulnerability maps are based on the type and thicknesses of subsoils (sands, gravels, glacial tills (or boulder clays), peat, lake and alluvial silts and clays), and the presence of karst features. Groundwater is most at risk where the subsoils are absent or thin and, in areas of karstic limestone, where surface streams sink underground at swallow holes. These data indicate there is generally low risk of any groundwater contamination occurring at this site. Groundwater Vulnerability is typically used to indicate the susceptibility to groundwater pollution, it can provide a useful proxy indication of likely groundwater flow rates in the surrounding area.

3.6 Emissions to surface-water and watercourses

Drainage is an important feature of industrial peat production and there were extensive field drains maintained throughout bog areas to facilitate industrial peat production annually, each of which eventually drains into a terminal silt pond that allows for settlement of suspended solids before entering the main river systems. In accordance with the existing Integrated Pollution Control licence, all drainage water from boglands in a licensed area is discharged via an appropriately designed silt pond treatment arrangement as required in Condition 6.6. of the licence. Industrial peat production has now permanently ceased at Derryshannoge Bog.

Silt ponds are the key silt control infrastructure to control potential emissions from industrial peat production sites. As required under licence, BNM have a number of procedures for how it manages and maintains its silt pond network. The silt that builds up in silt ponds is excavated on a regular basis by Bord na Móna to facilitate an efficient level of silt control. Silt ponds will continue to be maintained during the rehabilitation and decommissioning. Silt pond decommissioning will be considered when sites are deemed to be on a trajectory of environmental stability and peatland rehabilitation has been completed.

Derryshannoge bog has nine treated surface water outlets from previously active peat extraction catchments, to the Leherly River (IE_SH_26L120100 LOUGH BANNOW STREAM_010) via the Lough Bannow and Derrygeel Streams, which is then a tributary of the Shannon Upper IE_SH_25SO21660.

Details of silt ponds, associated surface water emission points and those being monitored and sampled as part of the PCAS scheme are detailed on the accompanying structures map along with water quality map. See Drawing number BNM-DR-24-07-02 titled **Derryshannoge Bog: Structures and Sampling**, along with Drawing number BNM-DR-24-07-WQ01 titled **Derryshannoge Bog: Water Quality Map** included in the accompanying Mapbook, which illustrate the various drainage and water quality infrastructure present at Derryshannoge Bog.

There is a robust monitoring program to track and verify any changes in baseline water quality conditions pre and post decommissioning and rehabilitation so that the success or otherwise can be tracked and verified for the National Parks & Wildlife Service, Environmental Protection Agency and Local Authority Water Program, amongst a range of stakeholders.

Neither of these Rivers were listed as being under pressure from peat extraction in the 2nd cycle of the River Basin Management Plan for Ireland, and they are indicated as remaining so in the third cycle which is currently in preparation.

The main emission limit value (ELV) associated with this bog is 35mg/l suspended solids, with trigger levels for ammonia of 1.42mg/l and COD 100mg/l.

Initial monthly results are included in Appendix XIII. These results cover the period from May 2021 to November 2022 and are from two of the main surface water outlets from the sections of bog to be rehabilitated in 2022. Peat extraction ceased in this bog in 2020 and as expected some of the key water quality parameters that can impact water quality from peat extraction activities, remain on a relatively static trajectory, with suspended solids indicating a slight downward trend. During this period, ammonia did not indicate any changes in concentration during the 19 months of sampling, with all other parameters fluctuated slightly, most likely influenced by normal weather patterns, especially rainfall.

Monthly ammonia concentrations from May 2021 to November 2022 had a range of 0.013 to 0.388mg/l with an average of 0.141mg/l, at Derryshannoge Bog. Results for suspended solids for the same period indicate a range of 2 to 8mg/l with an average of 2.84 mg/l.

From an analysis of any results over previous five years of the IPC licence environmental monitoring of some of the discharges from this bog, these indicate that results were under the Emission Limit Value for Suspended Solids and Ammonia and broadly under the trigger levels for COD. See Table 3.1.

Bog	SW	Monitoring	pH	SS	TS	Ammonia	TP	COD	Colour		
Derryshannoge	SW-81	Q 3 22	7.5	4	203	0.094	0.05	48	208		
Derryshannoge	SW-82	Q 3 22	7.4	6	313	0.208	0.05	72	210		
Derryshannoge	SW-85	Q 3 22	7.4	7	191	0.129	0.05	55	307		
Derryshannoge	SW-86	Q 3 22	6.6	3	134	0.085	0.05	48	247		
Derryshannoge	SW-87	Q 3 22	7.6	10	279	0.13	0.06	70	342		
Derryshannoge	SW-79	Q4 21	7	3	201	0.353	0.05	77	305		
Derryshannoge	SW-80	Q4 21	7.6	2	296	0.114	0.05	52	123		
Derryshannoge	SW-83	Q4 21	7.9	2	443	0.03	0.05	46	103		
Derryshannoge	SW-84	Q4 21	7.4	3	167	0.097	0.05	90	285		
Derryshannoge	SW-81	Q1 20	8.1	5	411	0.167	0.05	48	175		
Derryshannoge	SW-82	Q1 20	8.1	4	359	0.097	0.05	41	125		
Derryshannoge	SW-85	Q1 20	7.7	8	305	0.011	0.05	43	112		
Derryshannoge	SW-86	Q1 20	8.1	2	435	0.193	0.05	45	149		
Derryshannoge	SW-87	Q1 20	8.1	3	366	0.09	0.05	43	115		
Derryshannoge	SW-79	Q2 19	8.3	5	298	0.02	0.05	47	108		
Derryshannoge	SW-80	Q2 19	7.9	5	472	0.09	0.05	24	49		
Derryshannoge	SW-83	Q2 19	7.9	5	414	0.19	0.05	33	85		
Derryshannoge	SW-84	Q2 19	No flow or back up.								
Derryshannoge	SW-81	Q3 17	7.8	21	282	0.16	0.05	68	147		
Derryshannoge	SW-82	Q3 17	7.7	19	362	0.3	0.05	57	116		
Derryshannoge	SW-85	Q3 17	7.4	5	340	0.12	0.05	93	312		
Derryshannoge	SW-86	Q3 17	7.7	12	324	0.15	0.05	91	174		
Derryshannoge	SW-87	Q3 17	8	5	332	0.02	0.07	46	80		

Table 3.1. Decommissioning and Rehabilitation Programme Water Quality Monitoring.

Decommissioning and Rehabilitation Programme Water Quality Monitoring.

The licence obligation of quarterly sampling regime on a selected number of ponds to be sampled over a 3 year cycle will not be sufficient to be able to appropriately track the changing water chemistry that will occur as part of this enhanced rehabilitation programme, so this sampling regime will occur on a monthly basis.

In order to assist in monitoring surface water quality from this bog, it was agreed to increase the existing licence monitoring requirements of the IPC Licence, to sampling for the same parameters every month.

This new sampling programme commenced in May 2021 and is enabling a baseline to be established, with sampling to progress during the scheduled works, and for a period of up to 2 years post rehabilitation. Depending on the period required to confirm that the main two parameters, suspended solids and ammonia as remaining compliant with the licence emission and trigger limit values and there is an improving trajectory in these two parameters i.e. reduction in concentration, the monitoring programme and intensity will be periodically reviewed and amended.

In the preparation of this monitoring programme, Bord na Mona have been providing the Local Authority Water Programme (LAWPRO) with details of the surface water emissions points associated with this bog and will be amending some of the proposed monitoring locations on foot of this engagement. LAWPRO have in turn provided details of their 2021 monitoring programme and these are included in the Water Quality Map.

This is necessary to ensure that there is alignment with the WFD monitoring programme and that where possible, the monitoring programme will enable any improvements in water quality or establishing trends to be quantified against any available WFD monitoring data. It will also enable the periodic sharing of data which will inform the monitoring reports, success criteria and enable LAWPRO under the Water Framework Directive to track any changes in pressures and be aware of changes in water chemistry.

Monitoring results will be maintained, trended every six months and reported on each year and as required, as part of the requirement to report on Condition 10.1 of the IPC Licence on Bog Rehabilitation in the Annual Environmental Report, and will be provided to LAWPRO and the EPA as required to inform progress and national monitoring requirements under the WFD.

These results will also be available in April each year as a requirement of the Annual Environmental Report at www.epa.ie.

The parameters to include as per condition 6.2 of the IPC Licence include monthly monitoring for pH, Flow, Suspended Solids, Total Solids, Total Phosphorus, Total Ammonia, Colour & COD. In addition, DOC has been included as a parameter to try and identify any changes in carbon in the surface water, and where required by LAWPRO, to assist in investigating other changes in water chemistry, the series of parameters can be reviewed and amended.

Rehabilitation of cutaway peatland is closely linked with control of emissions. One of the criteria for successful rehabilitation is stabilisation through re-vegetation, which will stabilise all substrates and in turn remove the need for further silt control measures. This site is largely bare peat. Re-wetted peat also aids the primary objective of stabilizing peat, as when peat is re-wetted it is not vulnerable to wind erosion. Re-wetted peat and the development of wet peatland habitats can also act as sinks for silt and mobile peat, and increases additional retention time for solids, and the peatland vegetation can quickly stabilise this material within blocked drains on site (by acting like constructed wetlands).

Water quality of water discharges from restored peatlands normally improves as a result of bog restoration measures and the restoration of natural peatland processes (Bonn *et al.*, 20017). Bog restoration is also expected to improve water attenuation of the site as the drains are blocked, slowing water movement and water release from the site. Restored peatlands help slow the release of water and aid the natural regulation of floods downstream (Minayeva *et al.*, 2017). The National River Basin Management Plan (NRBMP) 2018-2021 (DHPCLG, 2017) is the key national plan for Ireland to achieve the objectives of the Water Framework Directive (WFD). The NRBMP outlines how key actions such as the Bord na Móna peatland rehabilitation is expected to have a positive impact on water quality and help the NWBMP deliver its objectives in relation to the WFD.

Water will still discharge from designated emission points when rehabilitation at Derryshannoge Bog has been completed. This discharge will have improving water quality and there will be increased wetland attenuation, meaning slower release of water. This is expected to have a positive impact on status of the key water receptors; the Lough Bannow Stream and the Upper Shannon Catchment.

3.7 Fugitive Emissions to air

None.

The bog is no longer in industrial peat production. Rehabilitation of the cutaway peatland will seek to re-wet the dry peat where possible and re-vegetate all areas (whether wet or dry). Collectively, ceasing industrial peat production, re-wetting and re-vegetating will minimise any risk of emission to air from dust.

3.8 Carbon emissions

Irish peatlands are a huge carbon store, containing more than 75% of the national soil organic carbon (Renou-Wilson *et al.* 2012). Peatland drainage and extraction transforms a natural peatland which acts as a modest carbon sink (taking in 0.1 to 1.1 t of carbon as CO₂-C /ha/yr) into a cutaway ecosystem which is a large source of

carbon dioxide (releasing 1.3 to 2.2 t of carbon as CO₂-C /ha/yr) based on Tier 1 Emission factors (Evans et al. 2017). Renou-Wilson et al. (2018) reported losses of between 0.81 – 1.51 CO₂-C /ha/yr from drained peatlands located in Ireland.

Re-wetting of dry peatlands will increase methane emissions (Gunther et al. 2020) as a consequence of the anoxic conditions within the peat body that provide a suitable environment for the microbial breakdown of plant litter and root exudates. Tanneberger et al. (2021) describes how peatland management has to choose between CO₂ emissions from drained peatlands or increased methane (CH₄) emissions from rewetted industrial peatlands. However, when radiative effects and atmospheric lifetimes of both GHG gases are considered and modelled, postponing rewetting increases the longterm warming effect of continued CO₂ emissions (Gunther et al. 2020). This means the increase in methane due to rewetting of dry peatlands is still negated by the CO₂ emissions reductions. Further, Wilson et al. (2022) confirmed the benefit of rapid rewetting to achieve strong carbon reductions and potentially altering the warming dynamics from warming to cooling depending upon the climate scenario.

It is expected that Derryshannoge Bog will become a reduced carbon source following rehabilitation. The potential of any cutaway site to develop as a carbon sink in the longer-term depends on the success of the rehabilitation measures, the extent of development of *Sphagnum*-rich or other peat-forming habitats, the balance of carbon fluxes from different cutaway habitats and future climatic conditions. Much of this bog is expected to develop regenerating wet deep peat vegetation on deep peat areas, and wetland habitats on shallow peat with open water, reed swamp and fen habitats with alkaline emission factors. Birch woodland is expected to develop on the drier mounds and peripheral headlands.

3.9 Current ecological rating

(Following NRA (2009) Evaluation Criteria)

The majority of Derryshannoge Bog can be rated as **Local Importance; lower value to Local Importance; higher value**. Bare peat and other intensively managed areas are assessed as **local importance (lower value)**. Marginal habitats including woodland, scrub, pioneer cutaway habitats and bog remnant may act as a refuge and as ecological corridors for wildlife and are therefore deemed to be **locally important (higher value)**.

4. CONSULTATION

4.1 Consultation to date

Consultation seeks to engage an audience of relevant stakeholders at both a national and local level. National stakeholders have been identified from varied bog restoration and rehabilitation efforts undertaken by Bord na Móna over the past 40 years, with particular emphasis on engagement with stakeholders during their Biodiversity Action Plan programme, since 2010. National Stakeholders includes relevant government departments and agencies, relevant semi-state bodies, NGOs and other environmentally focused groups with a national remit.

There has been ongoing consultation about rehabilitation, biodiversity and other general issues over the years about Moundillon group bogs including Derryshannoge Bog with various stakeholders in relation to:

- Longford Wetland Wilderness (general proposal led by Longford County Council and other stakeholders. This has had several iterations. See Lough Ree and Mid Shannon, Spirit Level 2017. A feasibility study for Longford County Council).
- Lauder, A. & O'Toole L. (2017). Concept development for a landscape-scale Wetland Wilderness Park in the Mid Shannon Region. A report funded by the Heritage Council's Heritage Grant Scheme.
- Foss, P.J., Crushell, P. & Gallagher, M.C. (2017). Counties Longford & Roscommon Wetland Study. Report prepared for Longford and Roscommon County Councils.
- Midlands & East Regional WFD Operational Committee (River Basin Management Plans).
- Sub-committee on Shannon Flooding Work Programme and Measures (OPW, Waterways Ireland, ESB, LA's, Fisheries Ireland, NPWs etc).
- Archaeological Liaison Committee (National Museum of Ireland & Dept of Culture Heritage and the Gaeltacht).
- Proposed Mid-Shannon Wilderness Park Greenway development at Derryshannoge (Longford County Council).
- General consultation with range of stakeholders at annual Bord na Mona Biodiversity Action Plan review days 2010-2018.
- Midlands & East Regional WFD Operational Committee (River Basin Management Plans).
- Archaeological Liaison Committee (National Museum of Ireland & Dept of Culture Heritage and the Gaeltacht).

To inform the current Plan, both national and local stakeholders, including neighbours whose land adjoins Derryshannoge Bog and local representatives of national bodies (such as Regional National Parks and Wildlife Service staff) and relevant offices in County Councils (such as the Heritage or Environmental Offices) will be contacted. Any identified local interest groups will be sought and informed of the opportunity to engage with this rehabilitation plan, and when identified invited to submit their comments or observations in relation to the proposed rehabilitation at Derryshannoge Bog.

All correspondence received will be acknowledged and evaluated against the rehabilitation work proposed here, and the final draft of the Derryshannoge Bog Rehabilitation Plan will contain a review of the consultation.

4.2 Issues raised by Consultees

N/A Yet as consultation has not commenced.

4.3 Bord na Móna response to issues raised during consultation

N/A Yet as consultation has not commenced.

5. REHABILITATION GOALS AND OUTCOMES

The rehabilitation goals and outcomes outline what Bord na Móna want to achieve by implementing the rehabilitation. These include:

- Meeting conditions of IPC Licence.
- Stabilisation or reduction in water quality parameters of water discharging from the site (e.g. suspended solids).
- Reducing pressure on receiving waterbodies that have been classified as At Risk from peatlands and from peat extraction, via stabilization or improving water-quality from this bog, and therefore, reducing pressures.
- Optimising hydrological conditions for **climate action benefits as part of PCAS**.
- Optimising hydrological conditions for the development of reed swamp and fen on shallow more alkaline peat and other subsoils, or embryonic *Sphagnum*-rich vegetation communities on deep residual peat, where present.
- Supporting expected future land-uses.
- The main goal and outcome of this plan is the successful rehabilitation (environmental stabilisation) of peatlands used for industrial peat production at the bog in a manner that is acceptable to both external stakeholders and to Bord na Móna and which optimise climate action and other ecosystem service benefits.

The rehabilitation goals and outcomes take account of the following issues.

- It will take some time for stable naturally functioning habitats to fully develop at Derryshannoge Bog. This will happen over a longer timeframe than the implementation of this rehabilitation plan.
- Re-wetting residual peat will initially maintain and enhance the carbon storage capacity of the bog. There is scientific consensus that restoration of hydrology in damaged bog can improve carbon storage, water storage and attenuation and help support biodiversity both on the site and in the catchment (See Section 3.8). This will reduce carbon emissions from the site from a larger carbon source to a smaller carbon source. In time, the site has the capacity to develop in part as a carbon sink. PCAS is expected to deliver significant contributions to Ireland's climate action.
- It is not expected that the site has the potential to develop active raised bog (ARB) analogous to the priority EU Habitats Directive Annex I habitat within the foreseeable future (c.50 years). Furthermore, only a proportion of the bog has potential to develop *Sphagnum*-rich habitats in this timeframe. Nevertheless, re-wetting across the entire bog, as part of the Scheme, will improve habitat conditions of the whole bog. Other peatland habitats will develop in a wider mosaic that reflects underlying conditions.
- Rehabilitating former industrial peat production bog will also in the longer-term support other ecosystem services such as such the development of new habitat to support biodiversity and local attenuation of water flows from the bog.
- WFD status in receiving water bodies can be affected by peatlands and peat extraction but is also affected by other sources such as agriculture. In addition, receiving water bodies that are assessed as At Risk from peatlands and from peat extraction are likely to have several contributory sources of impacts (private peat extraction and Bord na Mona). Reducing pressures due to former peat extraction activities at Derryshannoge Bog will contribute to stabilising or improving water quality status of receiving water bodies in general. Ultimately, improving the WFD status of the receiving water body will depend on

reducing pressure from a range of different sources, including peatlands in general (private and Bord na Mona).

- Bord na Móna have rehabilitated several bogs in the Mountdillon bog group, including the neighbouring bogs Derryadd, Derraghan and Derrycolumb and are also planning rehabilitation measures in other nearby bogs in 2023. There are expected to be cumulative water quality and other ecosystem service benefits to receiving water bodies from rehabilitating more than one bog in the same catchment.
- Re-wetting in general will benefit the future preservation of most known and unknown archaeological features. An Archaeological Impact Assessment (AIA) is to be carried out under the PCAS scheme.

Draft

6. SCOPE OF REHABILITATION

The principal scope of this enhanced rehabilitation plan is to rehabilitate the bog. This is defined by:

- The area of Derryshannoge Bog.
- EPA IPC Licence - Ref. P0504-01. As part of Condition 10.2 of this license, a rehabilitation plan must be prepared for permanent rehabilitation of the boglands within the licensed area. Derryshannoge bog is part of the Mount Dillon Bog group.
- The Scheme is designed to exceed the stabilisation requirements as defined by the IPC Licence. This scheme is designed to enhance the ecosystem services of Derryshannoge Bog, in particular, optimising **climate action benefits**. The proposed interventions will mean that environmental stabilization is achieved (meaning IPC obligations are met) and, in addition, significant other ecosystem service benefits particularly for climate action will be accrued.
- The local environmental conditions of Derryshannoge Bog mean that deep peat measures along with wetland creation is the most suitable rehabilitation approach for this site. Derryshannoge Bog has a partially pumped drainage regime and has residual deep peat along with shallower areas.
- Bord na Móna have defined the key goal and outcome of rehabilitation at Derryshannoge Bog as **environmental stabilisation** of the site via **optimising climate action benefits, where possible**. The re-wetting of residual peat in the area recently out of peat extraction will be optimised, **setting the site on a trajectory towards the development of peat-forming communities on residual deep peat, and the development of wetlands/Reed Swamp and fen on shallow more alkaline peat and other subsoils**.
- Rehabilitation of Derryshannoge Bog will support multiple national strategies of climate action, biodiversity action and other key environmental strategies such as the Water Framework Directive.
- The time frame for the delivery of the planned rehabilitation will be undertaken according to available resources and appropriate constraints.

6.1 Key constraints

- **Bog conditions.** Rehabilitation outcomes of sites are constrained by the environmental characteristics of these particular areas. For example, there is potential for raised bog restoration at some sites where there has not been significant industrial peat extraction and the peat body is largely intact (deep peat sites that are drained). At other sites, most of the peat mass has been removed, the environmental characteristics of these areas have therefore changed radically (peat depths, hydrology, water chemistry, substrate type, nutrient status, etc.) and there will therefore be different habitat outcomes (wetlands, fen, heathland, grassland and Birch woodland).
- Peat depths are between 2 – 5 + metres deep in the majority of the eastern lobes of the bog. Some shallower peat remains in the western lobes.
- **Current/future land-use.** A key future land-use is amenity. There are proposals for part of the Mid-Shannon Wilderness Park Greenway to utilise the existing railway corridor and some headlands through the site. Any proposed enhancement measures (ie. targeted drain-blocking) will be positively aligned with future planned land-uses and will look to facilitate amenity, where possible. Re-wetting will be planned as to not to rule out potential future amenity.
- **Renewable Energy.** The proposed Derryadd Wind Farm is proposed to be developed by Bord na Móna on cutaway peatlands on Derryadd, Derryaroge and Lough Bannow bogs in south Co. Longford. There is no footprint overlap with Derryshannoge Bog. It is intended to submit a planning application in early 2023

for the proposed development inferring there is little or no likely temporal overlap with PCAS activities at Derryshannoge.

- **Ecological.** Some sensitive ecological receptors if present may require protection through the provision of Environmental Restriction Zones (or ERZ's).
- **Surrounding landscape and neighbours.** Another key constraint is the interaction between the Bord na Móna sites and the surrounding landscape. Care has to be taken that no active rehabilitation management is carried out that could negatively and knowingly impact on surrounding land. This includes any hydrological management on neighbouring farmland. It is anticipated that the work proposed here (blocking drains and re-wetting cutaway peatlands) will not have any flooding impacts on adjacent land.
- **Archaeology.** There are archaeological features present at Derryshannoge Bog, which may similarly constrain PCAS activities. The discovery of monuments or archaeological objects during peatland rehabilitation may potentially constrain the rehabilitation measures proposed for a particular area. While the rehabilitation will optimise hydrological conditions for the protection of exposed archaeological structures, their retention in situ and preservation into the future, any new archaeology may require rehabilitation measures will be reviewed and adapted. If this occurs, rehabilitation measures will be reviewed and adapted. An Archaeological Impact Assessment (Appendix XII) will be carried out to mitigate against any impact on found archaeology at Derryshannoge Bog. In the worst-case scenario works affecting the surface and sub-surface of the bog might disturb previously unknown archaeological deposits or artefacts without preservation by record taking place. Should any previously unknown archaeological material be uncovered during the rehabilitation works, it should be avoided and reported to Bord na Móna Archaeological Liaison Officer and the National Museum of Ireland.
- **Public Rights of Way.** There are known rights of way around the margins of Derryshannoge Bog. Where a public right of way or similar burden exists on Bord na Móna property, consideration will be given to ensuring that this remain intact where possible. In some instances, depending upon previous land uses and management, alternative solutions may be required. These will be explored in consultation with local communities and statutory bodies during the consultation work associated with the decommissioning and rehabilitation work described here.
- **Turbary.** Areas of active turbary are excluded as they are currently being used by domestic turf cutters to harvest peat. These areas are ecologically and hydrologically linked to the area owned by Bord na Móna where rehabilitation is planned. It is beyond the scope of this rehabilitation plan to address turf cutting issues on Derryshannoge Bog, however where considered appropriate some of these areas are proposed for rehabilitation. Nevertheless, where known turbary exists this may constrain the proposed rehabilitation actions, and this rehabilitation plan considered potential impacts of these on the delivery of the stated objectives.

6.2 Key Assumptions

- It is assumed that Bord na Móna will have all resources required to deliver this project.
- It is expected that weather conditions will be within normal limits over the rehabilitation plan timeframe. Long periods of wet weather have the capacity to significantly affect ground conditions and constrain drain blocking and other ground activities.

6.3 Key Exclusions

The scope of this rehabilitation plan does not cover:

- Active turbary areas are excluded.
- The longer-term development of stable naturally functioning habitats at Derryshannoge Bog. The plan covers the short-term rehabilitation **actions** and **an additional monitoring and after-care programme** to monitor the rehabilitation and to respond to any needs.
- This plan is not intended to be an after-use or future land-use plan for Derryshannoge Bog.
- The longer-term management of this site, potentially as a nature conservation site, or for amenity, or for other uses in the future.

Draft

7. CRITERIA FOR SUCCESSFUL REHABILITATION

This section outlines what criteria will be used to indicate successful rehabilitation and what critical success factors are needed to achieve successful rehabilitation. All criteria used to indicate successful rehabilitation will be measured to validate the achievement of the rehabilitation goals and outcomes and validate the completion of the rehabilitation.

The key objective of this enhanced rehabilitation plan is **environmental stabilisation** and the stabilisation of any emissions from the site that related to the former industrial peat extraction activities.

Rehabilitation is generally defined by Bord na Móna as:

- stabilisation of bare peat areas via targeted active management (e.g. drain-blocking/re-wetting) slowing movement of water across the site and encouraging natural colonisation; and
- mitigation of key emissions (e.g. potential run-off of suspended solids).

In addition, Bord na Móna wish to optimise climate action and other ecosystem service benefits via enhanced rehabilitation measures.

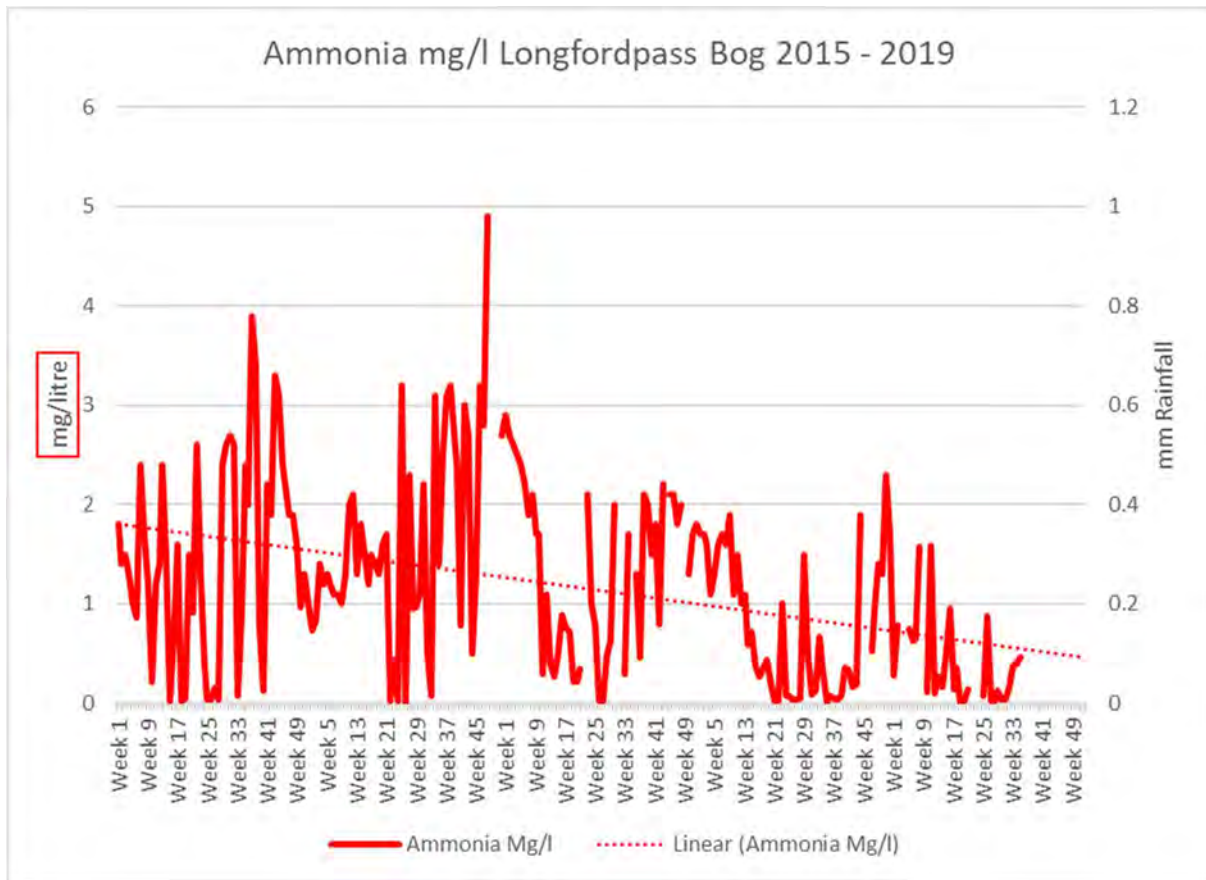
7.1. Criteria for successful rehabilitation to meet EPA IPC licence conditions:

- Rewetting of residual peat in the former area of industrial peat production to offset potential silt run off and to encourage and accelerate development of vegetation cover via natural colonisation, and reducing the area of bare exposed peat. See Table 7.1 for a summary of the criteria for successful rehabilitation and associated monitoring. The target will be the delivery of measures and this will be measured by an aerial survey after rehabilitation is completed.
- That there is a stabilizing/improving concentration of suspended solids and ammonia in discharges from Bord na Móna sites, associated with the measures undertaken to stabilize the peat surface by the blocking of the internal drainage system and the maximized rewetting of the peat surface. This will be demonstrated by developing a stable or downward trajectory of water quality indicators (suspended solids and ammonia) towards what would be typical of a re-wetted cutaway bog. This will be measured via water quality monitoring (suspended solids and ammonia) for at least 2 years after the rehabilitation has been completed.
- Receiving water bodies have been classified under the River Basin Management Plan and this classification includes waters that are At Risk from peatlands and peat extraction. The success criteria will be that the At Risk classification will see improvements in the associated pressures from this peatland or if remaining At Risk, that there is an improving trajectory in the pressure from this peatland.

With regard to predicting and estimating likely trends that might materialize or could be considered as a target, monitoring of surface water ammonia emissions from Longfordpass bog in Littleton over 3 yrs., post cessation of peat extraction with ongoing rehabilitation, were considered. These are indicating a downward trend in Ammonia concentrations (Figure 7.1).

Similarly monitoring of surface water ammonia emissions from a Corlea bog in Mountdillon over the past 4 yrs. post cessation of peat extraction with ongoing rehabilitation, indicate downward trends.

As the monthly monitoring program at Derryshannoge Bog continues in 2022/2023 during the rehabilitation works planned for 2023, and data from the 2022 monitoring program is compiled, further trending will be produced to verify any ongoing trends.



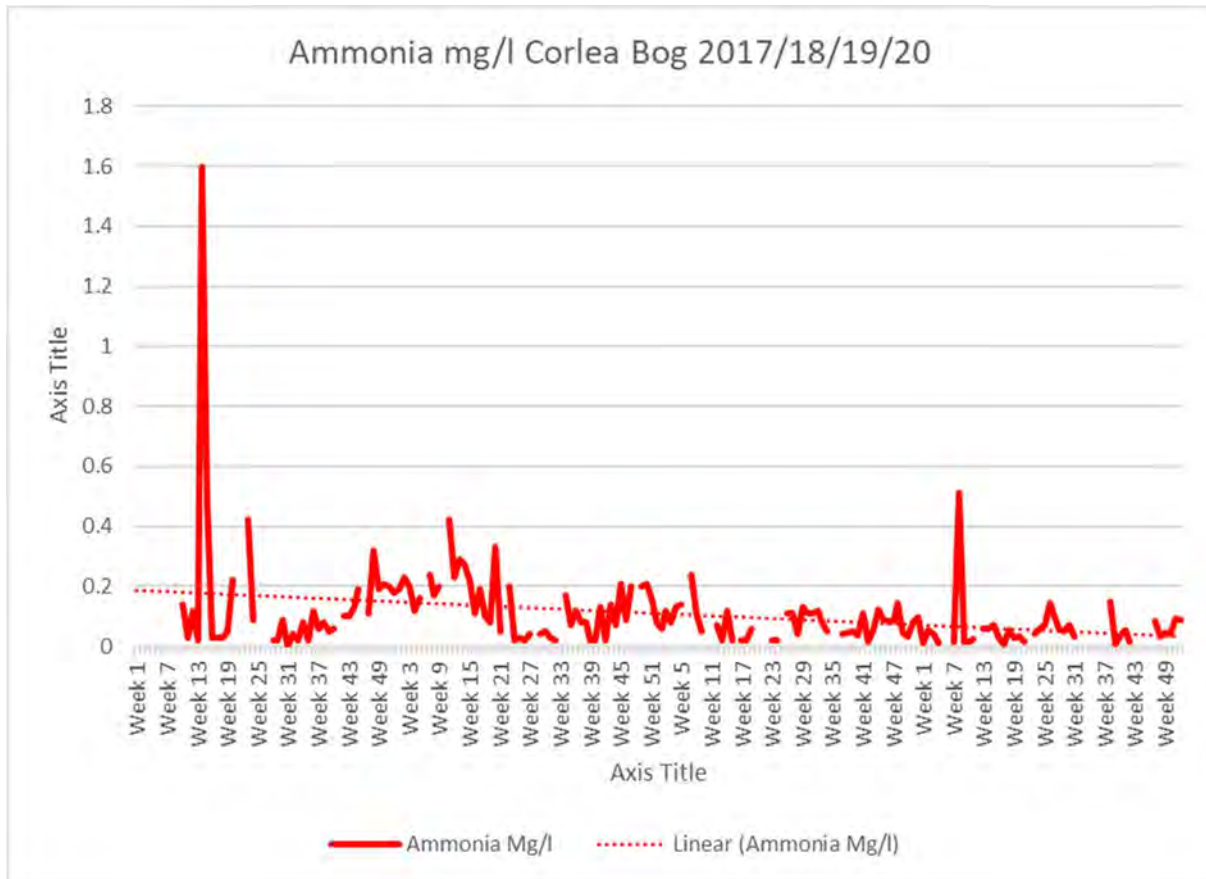


Figure 7.1. Ammonia levels over the period 2015-2019 at Longfordpass and the period 2017-2020 at Corlea.

Additional criteria for successful rehabilitation to optimise climate action and other ecosystem service benefits:

- Optimising the extent of suitable hydrological conditions to optimise climate action and other ecosystem service benefits (optimising and maximising residual peat re-wetting). This will be measured by an aerial survey after rehabilitation has been completed.
- Accelerating the trajectory of the bog towards becoming a reduced carbon source/carbon sink. This will be measured through habitat mapping and the development of cutaway bog condition assessment. This cutaway bog condition assessment will include assessment of environmental and ecological indicators such as vegetation cover, vegetation communities, presence of key species, *Sphagnum* cover, bare peat cover and water levels (similar to ecotope mapping). Baseline monitoring will be carried after rehabilitation is completed (during the scheme). It is proposed that sites can be monitored against this baseline in the future.
- Reduction in carbon emissions. This will be estimated via a combination of habitat condition assessment and application of appropriate carbon emission factors derived from other sites. Baseline monitoring (habitat condition) will be carried after rehabilitation is completed (during the scheme). It is proposed that sites can be monitored against this baseline in the future.
- Setting the site on a trajectory towards establishment of a mosaic of compatible habitats including *Sphagnum*-rich regenerating wet deep peat vegetation, wetland, fen, Reed swamp, heath, scrub, poor fen, and Birch woodland, where conditions are suitable. Some of these habitats have already in part established as pioneer vegetation/wetlands. It will take some time for stable naturally functioning habitats to fully develop at Derryshannoge Bog. This will be demonstrated and measured via aerial

photography, habitat mapping and cutaway/habitat condition assessment. Baseline monitoring will be carried after rehabilitation is completed (during the scheme). It is proposed that sites can be monitored against this baseline in the future.

- Improvement in biodiversity and ecosystem services. This will be demonstrated by metrics outlined in Section 9.1 that can be used to measure changes in ecosystem services (e.g. water quality parameters, development of pioneer habitats, breeding bird monitoring). This will be measured by collecting a range of scientific data that can then quickly be adapted and into metrics that can be used to measure changes in various ecosystem services. Baseline monitoring will be carried after rehabilitation is completed (during the scheme). It is proposed that sites can be monitored against this baseline in the future.

Draft

Table 7.1. Summary of Success criteria, targets, how various success criteria will be measured and expected timeframes.

Criteria type	Criteria	Target	Measured by	Expected Timeframe
IPC validation	Rewetting in the former area of industrial peat production	Delivery of rehabilitation measures Reduction in bare peat.	Aerial photography after rehabilitation has been completed – to demonstrate measures (drain-blocking) Establishment of a baseline for future monitoring of bare peat, vegetation establishment and habitat condition.	2023-2025
IPC validation	Key water quality parameters Ammonia, Phosphorous, Suspended solids, pH and conductivity	Reduction or stabilisation of key water quality parameters associated with this bog	Water quality monitoring for a period after rehabilitation has been completed	2022-2024
IPC validation	Reducing pressure from peat production on the local water body catchment (WFD)	Where this section of the water body, that this bog drains to, has not been identified as under pressure from peat extraction, that the intervening EPA monitoring programme associated with its Programme of Measures for this water body, confirms that its classification remains at not being at risk from peat extraction associated with activities at this bog.	EPA WFD monitoring programme	WFD schedule
Climate action verification	Optimising the extent of suitable hydrological conditions to optimise climate action	Optimal extent of suitable hydrological conditions	Aerial photography and Habitat mapping to map extent of suitable hydrological conditions. Baseline monitoring to be carried out during the scheme when rehabilitation is complete. Sites can be re-	2023-2025

Criteria type	Criteria	Target	Measured by	Expected Timeframe
			monitored in the future and compared against this baseline.	
Climate action verification	Reduction in carbon emissions.	Reduction in carbon emissions	Carbon emissions – estimated using a bog condition assessment and appropriate carbon emission factors.	2023-2025
Climate action verification	Setting the site on a trajectory towards establishment of a mosaic of compatible habitats	Establishment of compatible cutaway habitats	Habitat map, Cutaway bog condition map Baseline monitoring to be carried out during the scheme when rehabilitation is complete. Sites can be re-monitored in the future and compared against this baseline.	2023-2025

Meeting climate action verification criteria and monitoring of these criteria after the scheme has been completed is dependent on support from the Climate Action Fund or other sources of funding. Note that monitoring and verification of the overall scheme will be stratified – not all these criteria will be measured at each individual site. Baseline monitoring to be carried out during the scheme when rehabilitation is complete. Sites can be re-monitored in the future and compared against this baseline.

7.2. Critical success factors needed to achieve successful rehabilitation as outlined in the plan

The achievement of successful rehabilitation as outlined in the plan requires:

- **Funding to pay for resources required to deliver the planned rehabilitation (Bord na Móna and external).** Bord na Móna maintains a provision on its balance sheet to pay for these future costs when industrial peat extraction ceases. Bord na Móna is fully committed to meeting its obligations relating to rehabilitation and decommissioning under the Integrated Pollution Control Licence. It is expected that additional costs of enhanced rehabilitation will be supported by Government through the Climate Action Fund and Ireland’s National Recovery and Resilience Plan.
- **Bord na Móna to have sufficient resources (staff and training) to deliver the planned rehabilitation with required associated skills and competencies.**
- **Bord na Móna to have sufficient resources (suitable machinery) and staff to maintain this machinery.**
- **Weather conditions to be within normal limits over the rehabilitation plan timeframe.** Long periods of wet weather have the capacity to significantly affect ground conditions and constrain the delivery of rehabilitation. The potential impact of wet weather on ground conditions can be reduced by appropriate

planning and management. Bord na Móna have significant experience of managing these issues through 70 years of working in these peatland environments.

- **Rehabilitation measures to be effective.** The rehabilitation measures proposed in this plan are based on 40 years of Bord na Móna experience of peatland management and best practice applied internationally in peatland management. Measures proposed in this plan have already been shown to be effective at other sites. Bord na Móna will apply a flexible and adaptable approach to the more innovative rehabilitation measures proposed in this plan. If measures are not initially effective, Bord na Móna will review any requirement for additional practical rehabilitation.
- **Natural colonisation of vegetation to develop semi-natural habitats at a rate within the normal limits.** The development of naturally functioning semi-natural habitats on degraded bog takes time. It may take 30-50 years for active raised bog vegetation to re-develop on suitable cutaway that was previously bare peat. However, Bord na Móna experience has demonstrated the effectiveness of these type of measures for re-wetting bog and creating carbon sinks (Renou-Wilson et al. 2018).
- Rehabilitation measures have been designed to accelerate and work with natural colonisation and other natural processes. Bord na Móna experience of rehabilitation has shown that re-wetting improves conditions for natural colonisation and that natural colonisation is accelerated where the environmental conditions are most suitable. Rehabilitation measures have been designed to modify the conditions of areas within sites where conditions are less suitable for natural colonisation (modifying hydrology, topography, nutrient status or availability of potential seed sources).
- **Monitoring to be robust and effective.** Rehabilitation Monitoring will be established to validate the success of rehabilitation as required by Condition 10 of the IPC Licence and to verify the benefits of the proposed enhanced measures to optimise climate action. This will focus on collecting a range of scientific data that can then quickly be adapted and into metrics that can be used to measure changes in various ecosystem services.

8. REHABILITATION ACTIONS AND TIME FRAME

Peatland rehabilitation requires detailed planning and the use of data from desktop surveys and field surveys. This data in association with topographical and hydrological modelling will be important in planning the future peatland landscapes and planning the use of the most appropriate rehabilitation methodologies to maximise climate action benefits. Hydrological modelling indicates those areas that are likely to re-wet when drains are blocked, based on the current topography, and areas where water levels may have to be modified, where needed. Enhanced rehabilitation measures will look to optimise hydrological conditions for re-wetting peat in other areas. This planning is also essential for matching the most sustainable rehabilitation methodology to the most suitable cutaway environment to maximise the benefits of the resource outlay (maximising cost/benefit).

A number of illustrative figures have been produced to inform Rehab Planning and Design, including Aerial Photography, Peat Depths, LiDar Surface Maps, and Depression Analysis modelling; these are included in the accompanying Mapbook as the drawings referenced below:

BNM-DR-24-07-22 titled **Derryshannoge Bog: Aerial Imagery 2020**

BNM-DR-24-07-04 titled **Derryshannoge Bog: PeatDepths**

BNM-DR-24-07-09 titled **Derryshannoge Bog: Depression Analysis**

The rehabilitation actions themselves will be a combination of PCAS measures to re-wet peat. The distribution of these measures is provisionally outlined in drawing titled **BNM-DR-24-07-05 Derryshannoge Bog: Enhanced Rehabilitation Measures** in the accompanying Mapbook (note that the actual distribution of these measures may be subject to change in response to stakeholder consultation and refinement of the enhanced rehabilitation measures.)

These enhanced measures for Derryshannoge will include (see Table 8.1):

- Deep Peat measures including field re-profiling, resulting in bunded areas suitable for *Sphagnum* inoculation, on deeper peat;
- Intensive drain blocking around shallow peat areas/modelled depressions on little or no peat to create/promote the spread of wetland habitats,
- Modifying outfalls, and management of water levels with overflow pipes and blocking of internal outfalls;
- Regular drain blocking (3/100m) on dry cutaway along with the blocking of outfalls and management of water levels, along with organic fertiliser application;
- Targeted fertiliser applications to accelerate vegetation establishment on areas of **bare peat** on headlands and high fields, and within certain areas of dry cutaway. Areas where vegetation has established do not need fertiliser application.
- Seeding of vegetation and inoculation of *Sphagnum* will be undertaken where required.
- Initial hydrological modelling indicates that a small part of the site will develop a mosaic of wetland habitats with the potential for some deeper water. Hydrological management will look to optimise summer water levels to maximise the development of wetland vegetation (by looking to set water depths at < 0.5 m, where possible. It is inevitable that some small sections will naturally have deeper water due to the topography at this site). Water-levels will be adjusted at outfalls and by adjusting piped drainage.

Table 8-1 Types of and areas for enhanced rehabilitation measures at Derryshannoge Bog.

Type*	Rehab Code	Enhanced Rehabilitation Measure	Extent (Ha)
Deep Peat	DPT2	More intensive drain blocking (max 7/100 m) + blocking outfalls and managing overflows	27.58
Deep Peat	DPT3	More intensive drain blocking (max 7/100 m), + field reprofiling + blocking outfalls and managing overflows	39.81
Deep Peat	DPT4	Berms and field re-profiling (45x60m cell), modifying outfalls and managing overflows & drainage channels for excess water & <i>Sphagnum</i> inoculation	80.25
Deep Peat	DPT5	Cut and Fill cell bunding (30m x 30m cell) + modifying outfalls and managing overflows + drainage channels for excess water + <i>Sphagnum</i> inoculation	5.76
Dry Cutaway	DCT2	Regular drain blocking (3/100m) +modifying outfalls and managing water levels with overflow pipes + targeted fertiliser treatment	109.91
Wetland	WLT3	Turn off or reduce pumping to re-wet cutaway + modifying outfalls and managing water levels with overflow pipes + Targeted blocking of outfalls within a site + constructing larger berms to re-wet cutaway + transplanting Reeds and other rhizomes	13.19
Wetland	WLT4	More intensive drain blocking (max 7/100 m), + modifying outfalls and managing overflows + transplanting Reeds and other rhizomes	57.84
Marginal land	MLT1	No work required	40.29
Additional Work	AW2	Targeted Drain Blocking	15.65
Silt ponds	Silt pond	Silt ponds	1.53
Constraint	Constraint	Other Constraints	60.90
Archaeology	Arch	Archaeology	0.58
Total			453.30

*Note that the types of rehab and areas of rehab may change in response to stakeholder consultation and refinement of the enhanced rehabilitation measures.

8.1 Short-term planning actions (0-1 years)

- Seek formal approval of the enhanced plan, noting the alternative standard plan should funding from the Scheme not materialise, from the EPA.
- Agree an *ex ante* budget of eligible costs (based on the approved enhanced plan) with the Scheme regulator.
- Develop a detailed site plan with engineering drawings outlining how the various rehabilitation methodologies (The Scheme PCAS) will be applied to Derryshannoge Bog. This will take account of peat depths, topography, drainage and hydrological modelling. (See map for an indicative view of the application of different rehabilitation methodologies).
- A drainage management assessment of the proposed enhanced rehabilitation measures will be carried out and any issues identified resolved and the rehabilitation plan adapted.

- A review of known archaeology and an archaeological impact appraisal of the proposed rehabilitation will be carried out. The results of this assessment will be incorporated into the rehabilitation plan to minimise known archaeological disturbance, where possible.
- A review of issues that may constrain rehabilitation such as known rights of way, turbary and existing land agreements is to be carried out.
- There are peat stocks remaining on the bog. Derryshannoge bog will be cleared of stock by end of February 2023.
- An ecological appraisal of the potential impacts of the planned rehabilitation on the presence of sensitive ground-nesting bird breeding species (e.g. breeding waders) is to be carried out. The scheduling of rehabilitation operations will be adapted, where required.
- Ensure all activities comply with the environmental protection requirements of the IPC Licence.
- Carry out Appropriate Assessment of the Rehabilitation Plan.
- Track implementation and enforcement of the relevant IPC Licence conditions, the mitigation measures (AA) and other environmental control measures during the implantation of the rehabilitation plan.

8.2 Short-term practical actions (0-2 years)

- Carry out proposed measures as per the detailed site plan. This will include a combination of bunding and drain blocking on deep peat, and fertiliser application targeting bare peat areas of headlands, high fields and other areas (where required) in addition to wetland creation and management prescriptions. All rehabilitation will be carried out with regard to best practice environmental control measures (Appendix IV).
- Monitor the success of rehabilitation measures in relation to developing suitable hydrological conditions.
- Carry out the proposed monitoring, as outlined.
- While natural colonisation is expected to commence almost immediately once peat production ceases, Phase 2 actions will be carried out in targeted areas to accelerate re-vegetation and colonisation of target species. Phase 2 actions may include seeding of targeted vegetation and inoculation of *Sphagnum*.
- Silt ponds will be monitored during this period and there will be continued maintenance and cleaning to prevent potential run-off of suspended solids from the site during the rehabilitation phase.
- Submit an *ex post* report to the Scheme regulator to verify the eligible measures to be carried out in year 1 of the Scheme, and an *ex ante* estimate for year 2 of the Scheme; and so on for each year of the Scheme.

8.3 Long-term (>3 years)

- Evaluate success of short-term rehabilitation measures outlined above and remediate where necessary.
- Delivery of a monitoring, aftercare and maintenance programme (See section 10.2 below).
- Decommissioning of silt-ponds will be assessed and carried out, where required.
- Reporting to the EPA will continue until the IPC License is surrendered.

8.4 Timeframe

- **2022-2023:** Short-term planning actions.
- **2023-2024:** Short-term practical actions.
- **2024-2025:** Long term practical actions. Evaluate success of short-term rehabilitation measures outlined above and remediate where necessary.
- **2025:** Decommission silt-ponds, if necessary.

8.5 Budget and costing

Bord na Móna (BnM) appreciates the Minister's intention to support Bord na Móna in developing a package of measures, 'the Scheme', for enhanced decommissioning, rehabilitation and restoration of cutaway peatlands referred to as, the Peatlands Climate Action Scheme'. *However, only the additional costs associated with the additional and enhanced rehabilitation, i.e., measures which go beyond the existing standard mandatory decommissioning and rehabilitation requirements arising from Condition 10 will be eligible for support.*

The enhanced decommissioning, rehabilitation and restoration of the peatlands funded by the Scheme will deliver benefits across climate action (GHG mitigation through reduced carbon emissions and acceleration towards carbon sequestration), enrich the State's natural capital, increase eco-system services, strengthen biodiversity, improve water quality and storage attenuation as well as developing the amenity potential of the peatlands.

Bord na Móna maintains a provision on its balance sheet to pay for the future costs of **standard** rehabilitation and decommissioning when industrial peat extraction ceases. This is updated every year - for more information see the Bord na Móna Annual Report (Bord na Móna, 2022). Bord na Móna is fully committed to meeting its obligations relating to rehabilitation and decommissioning under the Integrated Pollution Control Licence.

At this time, a 'standard' rehabilitation provision (sufficient to discharge the requirement of Condition 10 in the licence) has been allocated to the site based on the area of different cutaway types across the site (See Appendix I).

9. AFTERCARE AND MAINTENANCE

9.1 Programme for monitoring, aftercare and maintenance

This programme for monitoring, aftercare and maintenance has been designed to meet the Conditions of the IPC Licence. This is defined as:

- There will be **initial quarterly monitoring assessments** of the site to determine the general status of the site, the condition of the silt ponds, assess the condition of the rehabilitation work, monitoring of any potential impacts on neighbours land, general land security, boundary management, dumping and littering.
- The number of these site visits will reduce after 2 years to bi-annually and then after 5 years to annual visits.
- These monitoring visits will also consider any requirements for further practical rehabilitation measures.
- The **baseline condition of the site will be established** post-rehabilitation implementation by using an aerial survey to take an up to date aerial photo, when rehabilitation is completed. This will be used to verify completion of rehabilitation measures. The extent of bare peat will be assessed using this baseline data, and habitat maps will be updated, if needed. It is proposed that sites can be monitored against this baseline in the future.
- **Water quality monitoring** at the bog will be established. The main objective of this water quality monitoring will be to establish a baseline and then monitor the impact of peatland rehabilitation on water quality from the bog.
- In order to assist in monitoring surface water quality from this bog, it is planned to increase the existing licence monitoring requirements to sampling for the same parameters to every month during the scheduled activities and for a period up to two years post rehabilitation, depending on the period required to confirm that the main two parameters, suspended solids and ammonia are remaining compliant with the licence emission and trigger limit values and there is an improving trajectory in these two parameters i.e. reduction in concentration.
- Enhanced water quality monitoring will aim to include up to 70% of a bogs drainage catchments.
- Monitoring results will be maintained, trended and reported on each year as part of the requirement to report on Condition 10.1 of the IPC Licence on Bog Rehabilitation in the Annual Environmental Report, which will be available in April each year at www.epa.ie.
- The parameters to be included (as per condition 6.2 of the IPC Licence) include monthly monitoring for pH, Suspended Solids, Total Solids, Total Phosphorus, Total Ammonia, Colour, and COD and DOC.
- This monthly sampling regime on a selected number of silt ponds will be carried out over a two-year cycle. The original (licence) requirement was for a quarterly sampling regime, but this has been increased to a monthly regime to appropriately track the changing water chemistry that will occur as part of this enhanced rehabilitation. In addition, DOC will be included as a parameter to try and identify any changes in carbon in the surface water.
- If, after two years, key criteria for successful rehabilitation are being achieved and key targets are being met, then the water quality monitoring will be reviewed, with consideration of potential ongoing research on site. The water quality data, the aerial surveys and the habitat mapping will be collated and will be submitted to the EPA as part of the final validation report.
- If, after two years, key criteria for successful rehabilitation have **not** been achieved and key targets have **not** been met, then the rehabilitation measures and status of the site will be evaluated and enhanced, where required. This evaluation may indicate no requirement for additional enhancement of

rehabilitation measures but may demonstrate that more time is required before key criteria for rehabilitation has been achieved. Monitoring of water quality will then also continue for another period to be defined.

- Where other uses are proposed for the site that are compatible the provision of biodiversity and ecosystem services, these will be assessed by Bord na Móna in consultation with interested parties. Other after-uses can be proposed for licensed areas and must go through the required assessment process and planning procedures.

Additional monitoring measures are also proposed to monitor ecosystem service benefits that have been derived by enhanced rehabilitation. These proposed monitoring measures will be funded by the proposed Climate Action Fund Scheme or additional other funding. Monitoring of climate action and other ecosystem service benefits will be designed to take account of the requirements of monitoring benefits of the overall Scheme and will be stratified; that is not all monitoring will be carried out in each site. These are defined as:

- Vegetation and habitat monitoring after rehabilitation is completed using a cutaway bog condition assessment. This assessment will include assessment of on environmental and ecological indicators such as vegetation cover, vegetation communities, presence of key species, *Sphagnum* cover, bare peat cover and water levels. It is proposed that sites can be monitored against this baseline in the future.
- The condition of the bog can be assessed using the condition assessment and suitable Greenhouse Gas (GHG) emission factors can be assigned to different habitats. GHG emission factors have been determined for various peatland habitats in Ireland (Wilson *et al.*, 2015) and are constantly being refined with more and more research. BnM is actively supporting research into GHG fluxes in different rehabilitated peatland habitats. This means that potential GHG emissions can be estimated from the site, as the site continues along its trajectory towards a naturally functioning peatland ecosystem.

9.2 Rehabilitation plan validation and licence surrender – report as required under condition 10.4

IPC License Condition 10.4. *A final validation report to include a certificate of completion for the Rehabilitation Plan, for all or part of the site as necessary, shall be submitted to the Agency within six months of execution of the plan. The licensee shall carry out such tests, investigations or submit certification, as requested by the Agency, to confirm that there is no continuing risk to the environment.*

Reporting to the EPA will continue until the IPC License is surrendered. The bog will be included in the full licence surrender process as per the Guidance to Licensees on Surrender, Cessation and Closure of Licensed Sites EPA, 2012, when:

- The planned rehabilitation has been completed.
- The key criteria for successful rehabilitation have been achieved and key targets have been met.
- Water quality monitoring demonstrates that water quality of discharge is stabilising or improving; and
- The site has been environmentally stabilised.

10. REFERENCES

- Atherton, I, Bosanquet, SDS & Lawley, M (2010). Mosses and liverworts of Britain and Ireland - a field guide. British Bryological Society.
- Anderson, R., Farrell, C., Graf, M., Muller, F., Calvar, E., Frankard, P., Caporn, S., Anderson, P. (2017). An overview of the progress and challenges of peatland restoration in Western Europe. *Restoration Ecology*, Issue 2 Pages 271-282.
- Barry, T.A. et al (1973). A survey of cutover peats and underlying mineral soils. *Soil Survey Bulletin No. 30*. Dublin, Bord na Móna and An Foras Taluntais.
- Bord na Móna 2014. Blocking Drains in Irish raised bogs. The Bord na Móna Raised Bog Restoration Project. Cris, R. Buckmaster, S. Bain, C. Reed, M. (Eds) (2014) *Global Peatland Restoration demonstrating SUCCESS*. IUCN UK National Committee Peatland Programme, Edinburgh. <http://www.iucn-uk-peatlandprogramme.org/sites/www.iucn-peatlandprogramme.org/files/IUCNGlobalSuccessApril2014.pdf>
- Bord na Móna. 2016. Bord na Móna Biodiversity Action Plan 2016-2021. Brosna Press, Ferbane. <http://www.bordnamona.ie/wp-content/uploads/2016/04/Biodiversity-Action-Plan-2016-2021.pdf>.
- Bord na Móna (2022). Bord na Móna Annual Report 2022. [Publications - Newsroom | Bord na Móna \(bordnamona.ie\)](http://www.bordnamona.ie/publications-newsroom)
- Bord na Móna (2022). *Methodology Paper for the Enhanced Decommissioning, Rehabilitation and Restoration on Bord na Móna Peatlands – Preliminary Study Nov 2022 Version 19*. Bord na Móna. Available online at : <https://www.bnmpcas.ie/supporting-material/>
- Bonn, A., Allott, T., Evans, M., Joosten, H. & Stoneman, R. (2017) *Peatland restoration and ecosystem Services-science, policy and practice*. Cambridge University Press.
- Carroll, J., Anderson, P., Caporn, S., Eades, P., O'Reilly C. & Bonn, A. 2009. Sphagnum in the Peak District. Current Status and Potential for Restoration. *Moors for the Future Report No 16*. Moors for the Future Partnership.
- Clark, D. and Rieley, J. 2010. *Strategy for responsible peatland management*. International Peat Society, Finland.
- Clark, D. (2010). *Brown Gold. A history of Bord na Móna and the Irish peat industry*. Gill Books.
- Cross, J.R. (2006). The Potential Natural Vegetation of Ireland. *Biology and Environment: Proceeding of the Royal Irish Academy*, Vol. 106B, No. 2, 65-116 (2006).
- Department of Communications, Climate Action and Environment 2019. *National Climate Action Plan 2019*. <https://www.dccae.gov.ie/en-ie/climate-action/publications/Pages/Climate-Action-Plan.aspx>
- Department of Housing, Planning, Community and Local Government 2017. *Public consultation on the River Basin Management Plan for Ireland*. Department of Housing, Planning, Community and Local Government. https://www.housing.gov.ie/sites/default/files/public-consultation/files/draft_river_basin_management_plan_1.pdf
- Department of Arts, Heritage and the Gaeltacht 2015. *National Peatland Strategy*. Department of Arts, Heritage and the Gaeltacht. <http://www.npws.ie/sites/default/files/general/Final%20National%20Peatlands%20Strategy.pdf>

- Eades, P., Bardsley, L., Giles, N. & Crofts, A. (2003). *The Wetland Restoration Manual*. The Wildlife Trusts, Newark.
- Environment Agency (2013). *The Knotweed code of practice. Managing Japanese Knotweed on development sites*. Environment Agency, Bristol, UK.
https://assets.publishing.service.gov.uk/government/uploads/system/uploads/attachment_data/file/536762/LIT_2695.pdf
- EPA (2019). <http://gis.epa.ie/Envision>. EPA Envision Map Viewer. (Last Viewed: 31/12/2019).
- EPA (2020). *Guidance on the process of preparing and implementing a bog rehabilitation plan*.
<http://www.epa.ie/pubs/reports/enforcement/guidanceontheprocessofpreparingandimplementingabogrehabilitationplan.html>.
- Evans, C., Artz, R., Moxley, J., Smyth, M-A., Taylor, E., Archer, N., Burden, A., Williamson, J., Donnelly, D., Thomson, A., Buys, G., Malcolm, H., Wilson, D., Renou-Wilson, F., Potts J. (2017). *Implementation of an emission inventory for UK peatlands*. Report to the Department for Business, Energy and Industrial Strategy, Centre for Ecology and Hydrology, Bangor. 88pp. https://uk-air.defra.gov.uk/assets/documents/reports/cat07/1904111135_UK_peatland_GHG_emissions.pdf.
- European Commission (2013). *Interpretation manual of European Union Habitats*. European Commission DG Environment Nature ENV B.3. Farrell, C. A. and Doyle, G. J. 2003. *Rehabilitation of Industrial Cutaway Atlantic Blanket Bog, NW Mayo, Ireland*. *Wetlands Ecology and Management*, 11, 21-35.
- Fernandez, F., Connolly K., Crowley W., Denyer J., Duff K. & Smith G. (2014) *Raised Bog Monitoring and Assessment Survey (2013)*. Irish Wildlife Manuals, No. 81. National Parks and Wildlife Service, Department of Arts, Heritage and Gaeltacht, Dublin, Ireland.
- Fossitt, J. (2000). *A guide to habitats in Ireland*. Kilkenny. The Heritage Council.
- Gann, G.D., McDonald, T., Walder, B., Aronson, J., Nelson, C.R., Jonson, J., Hallett, J.G., Eisenberg, C., Guariguata, M.R., Liu, J., Hua, F., Echeverría, C., Gonzales, E., Shaw, N., Decler, K. & Dixon, K.W. (2019). *International Principles and Standards for the practice of Ecological Restoration*. *Restoration Ecology* 27(S1): S1–S46.
- Grand-Clement, E., Anderson, K., Smith D., Angus, M., Luscombe D.J., Gatis, N., Bray L.S., Brazier R.E. (2015). *New approaches to the restoration of shallow marginal peatlands* *Journal of Environmental Management* 161.
- Günther, A., Barthelmes, A., Huth, V., Joosten, H., Jurasinski, G., Koebisch, F. & Couwenberg, J. (2020). *Prompt rewetting of drained peatlands reduces climate warming despite methane emissions*. *Nature Communications* volume 11, Article number: 1644.
- Hinde, S., Rosenburgh, A., Wright, N., Buckler, M. and Caporn, S. 2010. *Sphagnum re-introduction project: A report on research into the re-introduction of Sphagnum mosses to degraded moorland*. *Moors for the Future Research Report 18*. Moors For The Future Partnership.
- Holden, J., Walker, J., Evans, M.G., Worrall, F., Bonn, A., 2008. In: DEFRA (Ed.), *A Compendium of Peat Restoration and Management Projects*.
- Joosten, H. and Clarke, D. 2002. *Wise Use of mires and peatlands – Background and Principles including a framework for Decision-making*. I.M.C.G. – I.P.S., Jyväskylä, Finland.

- Lindsay, R., 2010. Peatbogs and Carbon: a Critical Synthesis to Inform Policy Development in Oceanic Peat Bog Conservation and Restoration in the Context of Climate Change (Report to RSPB Scotland, Edinburgh).
- Mackin, F., Barr, A., Rath, P., Eakin, M., Ryan, J., Jeffrey, R. & Fernandez Valverde, F. (2017) Best practice in raised bog restoration in Ireland. Irish Wildlife Manuals, No. 99. National Parks and Wildlife Service, Department of Culture, Heritage and the Gaeltacht, Ireland.
- McBride, A., Diack, I., Droy, N., Hamill, B., Jones, P., Schutten, J., Skinner, A. and Street, M. 2011. The Fen Management Handbook, (2011), Scottish Natural Heritage, Perth.
- Minayeva, T. et al. (2017). Towards ecosystem-based restoration of peatland biodiversity. Mires and Peat, Volume 19 (2017), Article 01, 1–36, <http://www.mires-and-peat.net>
- McDonagh, E. (1996). Drain blocking by machines on Raised Bogs. Unpublished report for National Parks and Wildlife Service. https://www.npws.ie/sites/default/files/publications/pdf/McDonagh_1996_Drain_Blocking_Raised_Bogs.pdf.
- NPWS. (2014). Review of the raised bog Natural Heritage Area network. Department of Arts, Heritage and the Gaeltacht.
- NPWS. (2017a). National Raised bog Special Areas of Conservation management plan. Department of Arts, Heritage and the Gaeltacht. [https://www.npws.ie/sites/default/files/files/FOR%20UPLOAD%20Plan\(WEB_English\)_05_02_18%20\(1\).pdf](https://www.npws.ie/sites/default/files/files/FOR%20UPLOAD%20Plan(WEB_English)_05_02_18%20(1).pdf)
- NPWS. (2017b). Actions for biodiversity 2017-2021. Ireland's 3rd national biodiversity plan. Department of Arts, Heritage and the Gaeltacht. <https://www.npws.ie/sites/default/files/publications/pdf/National%20Biodiversity%20Action%20Plan%20English.pdf>
- NPWS (2019). The Status of EU Protected Habitats and Species in Ireland. Volume 2: Habitat Assessments. Unpublished NPWS report. Edited by: Deirdre Lynn and Fionnuala O'Neill. https://www.npws.ie/sites/default/files/publications/pdf/NPWS_2019_Vol2_Habitats_Article17.pdf
- NRA (2009). Guidelines for Assessment of Ecological Impacts of National Road Schemes (Revision 2). National Roads Authority.
- NRA (2010). Guidelines on The Management of Noxious Weeds and Non-Native Invasive Plant Species on National Roads. National Roads Authority. <https://www.tii.ie/technical-services/environment/construction/Management-of-Noxious-Weeds-and-Non-Native-Invasive-Plant-Species-on-National-Road-Schemes.pdf>.
- Pschenyckj, C., Riondata, E., Wilson, D., Flood, K., O'Driscoll, C., Renou-Wilson, F. (2021). Optimising Water Quality Returns from Peatland Management while Delivering Co-Benefits for Climate and Biodiversity, Report produced for An Fóram Uisce, Online, Available at: https://thewaterforum.ie/app/uploads/2021/04/Peatlands_Full_Report_Final_March2021b.pdf, Accessed 17.08.2021
- Quinty, F. and L. Rochefort, 2003. Peatland Restoration Guide, second edition. Canadian Sphagnum Peat Moss Association and New Brunswick Department of Natural Resources and Energy. Québec, Québec.
- Regan, S., Swenson, M., O'Connor, M. & Gill, L. (2020). Ecohydrology, Greenhouse Gas Dynamics and Restoration Guidelines for Degraded Raised Bogs. EPA RESEARCH PROGRAMME 2014–2020. Report No.342. (2014-NC-MS-2). EPA Research Report. Prepared for the Environmental Protection Agency by Trinity College Dublin. www.epa.ie.

- Renou-Wilson F., Bolger T., Bullock C., Convery F., Curry J. P., Ward S., Wilson D. & Müller C. (2011). BOGLAND - Sustainable Management of Peatlands in Ireland. STRIVE Report No 75 prepared for the Environmental Protection Agency. Johnstown Castle, Co. Wexford.
- Renou-Wilson, F., Wilson, D., Rigney, D., Byrne, K., Farrell, C. and Müller C. (2018). Network Monitoring Rewetted and Restored Peatlands/Organic Soils for Climate and Biodiversity Benefits (NEROS). Report No. 238. Report prepared for the Environmental Protection Agency. Johnstown Castle, Co. Wexford.
- Schouten, M.G.C. 2002. Conservation and Restoration of Raised Bogs: Geological, Hydrological and Ecological Studies. Dúchas - The Heritage Service of the Department of the Environment and Local Government, Ireland; Staatsbosbeheer, the Netherlands; Geological Survey of Ireland; Dublin.
- Smith, G., O'Donoghue, P., O'Hora, K. & Delaney, E. (2011). Best Practice Guidance for Habitat Survey and Mapping. The Heritage Council.
- Stace, C. A. (1997). New Flora of the British Isles. Cambridge: Cambridge University Press.
- Thom, T., Hanlon, A., Lindsay, R., Richards, J., Stoneman R. & Brooks, S. (2019). Conserving Bogs – Management Handbook. <https://www.iucn-uk-peatlandprogramme.org/sites/default/files/header-images/Conserving%20Bogs%20the%20management%20handbook.pdf>
- Wilson, D., Renou-Wilson, F., Farrell, C., Bullock, C. and Muller, C. (2012). Carbon Restore – the potential of restored Irish peatlands for carbon uptake and storage; CCRP Report. EPA Wexford.
- Wilson, D., Dixon, S.D., Artz, R.R., Smith, T.E.L., Evans, C.D., Owen, H.J.F., Archer, E., & Renou-Wilson, F. (2015). Derivation of greenhouse gas emission factors for peatlands managed for extraction in the Republic of Ireland and the UK. Biogeosciences Discuss., 12, 7491–7535.
- Wilson, D. & Mackin, F. & Tuovinen, J., Moser, G., & Farrell, C & Renou-Wilson, F. (2022). Carbon and climate implications of rewetting a raised bog in Ireland. Global Change Biology. 10.1111/gcb.16359.
- Wheeler, B. D., & Shaw, S. C. (1995). Restoration of Damaged Peatlands – with Particular Reference to Lowland Raised Bogs Affected by Peat Extraction. London: HMSO.
- Wittram, B. W., Roberts, G., Buckler, M., King, L., & Walker, J. S. (2015). A Practitioners Guide to Sphagnum Reintroduction. Edale: Moors for the Future Partnership.

APPENDIX I: A STANDARD PEATLAND REHABILITATION PLAN TO MEET CONDITIONS OF THE IPC LICENCE

In the event that the Scheme (PCAS) is not supported by additional funding, Bord na Móna is still obligated to carry out peatland rehabilitation to meet the conditions of the IPC Licence. Under its EPA licences and following cessation of peat extraction, BnM is mandated to ‘decommission’ its operations by removing materials ‘that may result in environmental pollution’ and establish that ‘rehabilitation’ measures have environmentally stabilised peat production areas.

This proposed standard peatland rehabilitation plan is outlined here to **estimate potential costs**. Bord na Móna will still be expected to cover the costs that would have accrued from standard decommissioning and rehabilitation activities, as part of its original obligations. The existing costs associated with both the removal of potentially polluting materials and the environmental stabilisation of the peatlands resides with Bord na Móna. However, the expenditure necessary to deliver the additional and enhanced decommissioning, rehabilitation and restoration and the benefits that flow from these measures and interventions/improvements will be eligible for funding by government through the Climate Action Fund and Ireland’s National Recovery and Resilience Plan.

The same process as outlined in Section 2 will be followed.

Scope of rehabilitation

The principal scope of this rehabilitation plan is to rehabilitate the bog. This is defined by:

- The area of Derryshannoge Bog.
- EPA IPC Licence - Ref. P0504-01. As part of Condition 10.2 of this license, a rehabilitation plan must be prepared for permanent rehabilitation of the boglands within the licensed area. Derryshannoge Bog is part of the Mountdillon Bog Group.
- The current condition of Derryshannoge Bog. This site has a partially pumped drainage regime.
- The key objective of rehabilitation, as defined by this licence, is **environmental stabilisation** of the bog.
- To minimise potential impacts on neighbouring land. Boundary drains around Derryshannoge Bog will be left unblocked as blocking boundary drains could affect adjacent land.
- Land-use.

Rehabilitation goals and outcomes

The key rehabilitation goal and outcome for Derryshannoge Bog is environmental stabilisation of the site via wetland creation. This is defined as:

- Carrying out drain blocking to re-wet peat and slow runoff.
- Stabilising potential emissions from the site (e.g. suspended solids).
- Environmental stabilisation.

The outcome is setting the site on a trajectory towards establishment of natural habitats.

Criteria for successful rehabilitation:

- Rewetting of residual peat and shallow cutaway in the former area of industrial peat production to offset potential silt run off and to encourage development of vegetation cover via natural colonisation and reducing the area of bare exposed peat.
- That there is a stabilising/improving concentration of suspended solids and ammonia associated with the measures undertaken to stabilise the peat surface by the blocking of the internal drainage system and the maximised rewetting of the peat surface. This will be demonstrated by developing a stable or downward trajectory of water quality indicators (suspended solids and ammonia) towards what would be typical of a re-wetted cutaway bog. This will be measured via water quality monitoring (suspended solids and ammonia).
- Receiving water bodies have been classified under the River Basin Management Plan and this classification includes waters that are 'At Risk' from peatlands and peat extraction. The success criteria will be that the 'At Risk' classification will see improvements in the associated pressures from this peatland or if remaining At Risk, that there is an improving trajectory in the pressure from this peatland.

Rehabilitation targets

- Demonstrating the delivery of the rehabilitation through site visits and through updated aerial photography (indicating presence of peat blockages and re-wetting). This will be demonstrated by a post rehab aerial survey.
- Stabilising potential emissions from the site (e.g. suspended solids). The key target will be developing a stable or downward trajectory of water quality indicators (suspended solids and ammonia) towards what would be typical of a re-wetted cutaway bog. This will be demonstrated by water quality monitoring results.

Rehabilitation measures:

- Blocking field drains in drier sections of the former industrial production area using a dozer to create regular peat blockages (three blockages per 100 m) along each field drain.
- Re-alignment of piped drainage; and management of water levels to create/enhance existing wetlands.
- No measures are planned for the majority of surrounding marginal peatland habitats.
- Silt ponds will continue to be maintained during the rehabilitation and decommissioning phase.
- Evaluate success of short-term rehabilitation measures and enhance where necessary.
- Decommissioning of silt-ponds will be assessed and carried out, where required.

Timeframe:

- 2023-2024. 1st phase of rehabilitation. Field drain blocking.
- 2025. 2nd phase. Further realignment of piped drainage and other re-wetting measures dependent on success of 1st phase re-wetting, as determined by ongoing monitoring of water levels and re-vegetation.
- Other enhancement measures such as fertiliser treatment will be carried out, if needed. These will be determined by ongoing monitoring.
- 2025-2026. Evaluate success of short-term rehabilitation measures outlined above and remediate where necessary.
- 2025-2026. Decommission silt-ponds, if necessary.

Table AP-1. Rehabilitation measures and target area.

Type	Code	Description	Area (Ha)
Deep peat	DPT1	Regular drain blocking (3/100 m) + modifying outfalls and managing water levels with overflow pipes	153.4
Dry cutaway	DCT1	Modifying outfalls and managing water levels with overflow pipes	110
Wetland	WLT1	Turn off or reduce pumping to re-wet cutaway + modifying outfalls and managing water levels with overflow pipes	71
Marginal Land	MLT1	No work required	40.2
Other	Silt Pond	Silt ponds	1.53
Additional	AW1	Additional works	15.6
Other	Constraint	Rights of Ways and constrained areas/buffers/Archaeology	60.9
Total			453.3

See Drawing number BNM-DR-24-07-20 titled Derryshannoge **Bog: Standard Rehab Measures** included in the accompanying Mapbook which illustrates the standard rehab measures to be applied.

Monitoring, after-care and maintenance

- There will be initial quarterly monitoring assessments of the site to determine the general status of the site, the condition of the silt-ponds, assess the condition of the rehabilitation work, assess the progress of natural colonisation, monitoring of any potential impacts on neighbouring land and general land security. The number of site visits will reduce after 2 years to bi-annually. These site visits will assess the need to additional rehabilitation.
- Water quality monitoring will be established.
- Monitoring results will be maintained, trended and reported on each year as part of the requirement to report on Condition 10.1 of the IPC Licence on Bog Rehabilitation in the Annual Environmental Report, which will be available in April each year at www.epa.ie.
- The parameters to be included (as per condition 6.2 of the IPC Licence) include monthly monitoring for pH, Flow, Suspended Solids, Total Solids, Total Phosphorus, Total Ammonia, Colour, and COD.
- This sampling regime on a selected number of silt ponds will be carried out over a two-year cycle. The original (licence) requirement was for a quarterly sampling regime.
- Where other uses are proposed for the site, these will be assessed by Bord na Móna in consultation with interested parties. Other after-uses can be proposed for licensed areas and must go through the required assessment and planning procedures.

Validation and IPC Licence surrender

Reporting to the EPA will continue until the IPC License is surrendered. The bog will be included in the full licence surrender process as per the Guidance to Licensees on Surrender, Cessation and Closure of Licensed Sites (EPA, 2012) when:

- The planned rehabilitation has been completed;
- Water quality monitoring demonstrates that water quality of discharge is stabilising or improving; and
- The site has been environmentally stabilised.

APPENDIX II: BOG GROUP CONTEXT

The Mount Dillon Bog Group IPC Licensed area is made up of two sub-groups (Lough Ree (the Mount Dillon Energy Peat Group) and Mostrim) and have been in industrial peat production for several decades. There are 28 defined sites covering a total area of 11,322 ha. Of the 28 sites, 23 mainly straddle the River Shannon within counties Roscommon and Longford, with five sites partially in County Westmeath to the east. Each bog area further comprises a range of habitats from bare milled peat production areas to re-colonising cutaway to workshops areas and transport infrastructure. Industrial peat extraction from these sites mainly supplied ESB power stations at Lanesborough (LRP) or for horticultural peat products.

Industrial peat extraction in the Mount Dillon Bog Group ceased in 2019. It is planned to supply remaining milled peat stocks to Lanesborough (LRP) during 2020. Both power stations ceased using peat by the end of 2020. All remaining horticultural peat stocks were also removed during 2020. Intensive decommissioning and rehabilitation for the Mount Dillon Bog Group started in 2020/2021.

One bog site, Cloonmore, was never used for industrial peat production and several bogs in the Mostrim group have been drained but never fully developed and still retain typical high bog characteristics. These include Clonwhelan, Glenlough and a section of Mostrim. These sites have been zoned for biodiversity and a high bog drain blocking will be used to re-wet the high bog and encourage restoration of the raised bog habitat. Several sites (Glenlough, Mostrim, Clonwhelan and Clynan) were assessed by consultants for NPWS as part of the review of the raised bog Natural Heritage Area network (NPWS 2014).

The rehabilitation plan for the Mount Dillon Bog Group encompasses all areas involved in industrial peat production including industrial production areas and associated facilities. It also includes rehabilitation measures for those bogs that were initially drained but not fully developed.

A breakdown of the component bog areas for the Mount Dillon Bog Group IPC License Ref. PO-504-01-01 is outlined in Table Ap-2.

Industrial peat production history varies across the Mount Dillon bog group, so there is a wide range of peat depths at present. Bogs close to Lanesborough tend to have shallower peat depths or have been cutaway, while some bogs on the periphery of the group tend to have deeper peat reserves. Several sites such as Mount Dillon and Garryduff have been mostly cutaway to the fen peat layers or in some cases to expose the underlying gravel/sub-soil. Several bogs in the Mostrim group have only been partially developed or have had no industrial peat production, and have relatively deep peat depths

Table Ap-2: Mount Dillon Bog Group names, area and indicative status (Mount Dillon Energy Peat sub-group)

Bog Name	Area (ha)	Stage of development	Land-Use and History	Peat Production Cessation	Rehab Plan Status
Begnagh	265	Cutover Bog Industrial peat production commenced at Begnagh Bog in 1977 and ceased in 2020. Deep peat reserves remain on much of the former production area. Begnagh is considered a deep peat cutover bog.	Begnagh Bog formerly supplied a range of commercial functions including; fuel peat for Lough Ree Power Some areas of cutaway on site are developing pioneer cutaway vegetation communities.	2020	Finalised 2022 Rehab started in 2022

Bog Name	Area (ha)	Stage of development	Land-Use and History	Peat Production Cessation	Rehab Plan Status
Clooneeny	358	Cutover Bog Industrial peat production commenced at Clooneeny Bog in 1985 and ceased in 2020. Deep peat reserves remain on much of the former production area. Clooneeny is considered a deep peat cutover bog.	Clooneeny Bog formerly supplied a range of commercial functions including; horticultural peat and fuel peat for Lough Ree Power Most of the former production area on site is bare peat. Some areas of cutaway on site are developing pioneer cutaway vegetation communities.	2020	Finalised 2022 Rehab started in 2022
Cloonmore	102	N/A	Never developed for industrial peat production; scattered plots.	N/A	N/A
Cloonshannagh	494	Cutover Bog Industrial peat production commenced at Cloonshannagh Bog in 1985 and ceased in 2020. Deep peat reserves remain across the former production area. Cloonshannagh is considered a deep peat cutover bog.	Cloonshannagh Bog formerly supplied a range of commercial functions including; horticultural peat and fuel peat for Lough Ree Power Restoration work has been carried out on a 38ha section of high bog within Cloonshannagh Bog. Some of the former production area on site is developing pioneer cutaway vegetation communities, the remainder of the site is bare peat.	2020	Draft 2017
Cloonshannagh Rail Link	28	Cloonshannagh rail link is a link between sites.	N/A	N/A	N/A
Corlea	163	Cutaway Bog Industrial peat production commenced at Corlea Bog in 1960 and ceased in 2018. Long-term peat extraction has reduced peat reserves on this bog. Corlea is considered a shallow peat cutaway bog.	The former production area at Corlea has already extensively colonised. Pioneer wetland and scrub development has occurred over much of the site. Some wetland and rehabilitation management was undertaken between 2016-2018. Part of site leased to local community development group to develop amenity walkway in association with Longford County Council.	2018	Draft 2019 To be Finalised in 2023
Derraghan	289	Cutover Bog Industrial peat production commenced at Derraghan Bog in the 1940's and ceased in 2020. Most of the former production area has shallow peat reserves. Some pockets of deep peat remain. Derraghan is considered a shallow peat cutover bog.	Derraghan Bog formerly supplied a range of commercial functions including; fuel peat for Lough Ree Power Much of the former production area at Derraghan has been out of production for some time. These areas have already extensively colonised with pioneer wetland and scrub vegetation communities.	2020	Plan Finalised 2021 Rehab commenced 2022
Derryadd	653	Cutover Bog Industrial peat production commenced at Derryadd Bog in 1960 and ceased in 2020. Long-term peat extraction has reduced peat reserves on this bog. Most of the former production area has shallow peat reserves. Some pockets of deep peat remain. Derryadd is considered a shallow peat cutover bog.	Much of the former production area at Derryadd has been out of production for some time. These areas have already extensively colonised with pioneer wetland and scrub vegetation communities Derryadd Bog will form part of the footprint of Derryadd Windfarm for which planning permissions were granted in 2020.	2020	Draft 2017

Bog Name	Area (ha)	Stage of development	Land-Use and History	Peat Production Cessation	Rehab Plan Status
Derryadd2	328	Cutover Bog Industrial peat production commenced at Derryadd 2 Bog in 1960 and ceased in 2020. Long-term peat extraction has reduced peat reserves on this bog. Most of the former production area has shallow peat reserves. Some pockets of deep peat remain. Derryadd 2 is considered a shallow peat cutover bog.	Much of the former production area at Derryadd 2 has been out of peat production for some time. These areas have already extensively colonised with pioneer wetland and scrub vegetation communities Derryadd 2 Bog will form part of the footprint of Derryadd Windfarm for which planning permissions were granted in 2020.	2020	Rehab Plan Draft 2022 To be Finalised in 2023
Derryarogue	895	Cutover Bog Industrial peat production commenced at Derryarogue Bog in 1941 and ceased in 2020. Long-term peat extraction has reduced peat reserves on this bog. Most of the former production area has shallow peat reserves. Some pockets of deep peat remain. Derryarogue is considered a shallow peat cutover bog.	Much of the former production area at Derryarogue has been out of production for some time. These areas have already extensively colonised with pioneer wetland, cutaway and scrub vegetation communities. Derryarogue Bog will form part of the footprint of Derryadd Windfarm for which planning permissions were granted in 2020. An amenity walkway through part of Derryarogue is proposed for the Derryadd Windfarm project	2020	Rehab Plan Draft 2022 To be Finalised in 2023
Derrycashel	388	Cutover Bog Industrial peat production commenced at Derrycashel Bog in 1951 and ceased in 2018. Long-term peat extraction has reduced peat reserves on this bog. Most of the former production area has shallow peat reserves. Some pockets of deep peat remain. Derrycashel is considered a shallow peat cutover bog.	Derrycashel Bog formerly supplied a range of commercial functions including; fuel peat for Lough Ree Power Much of the former production area at Derryarogue has been out of production for some time. These areas have already extensively colonised with pioneer wetland and scrub vegetation communities. Some wetland and rehabilitation management was undertaken (c.60ha) between 2014-2015.	2018	Finalised 2021 Rehab started in 2021
Derrycolumb	454	Cutover Bog Industrial peat production commenced at Derrycolumb Bog in the 1980's and ceased in 2019. Most of the former production area still has deep peat reserves. Derrycolumb is considered a deep peat cutover bog.	Derrycolumb Bog formerly supplied a range of commercial functions including; fuel peat for Lough Ree Power Much of the former production area at Derrycolumb has been out of production for some time. These areas have already extensively colonised with pioneer wetland and scrub vegetation communities.	2018	Finalised 2021 Rehab started in 2021
Derrymoylin	356	Cutover Bog Industrial peat production commenced at Derrymoylin Bog in 1985 and ceased in 2020. Long-term peat extraction has reduced peat reserves on this bog. Derrymoylin is considered a shallow peat cutover bog.	Derrymoylin Bog formerly supplied a range of commercial functions including; fuel peat for Lough Ree Power. Most of the former production area on site is bare peat.	2020	Draft 2021
Derryshannoge	452	Cutover Bog Industrial peat production commenced at Derryshannoge Bog in 1985 and ceased in 2020. Deep peat reserves remain across most of the site. Derryshannoge is considered a deep peat cutover bog.	Derryshannoge Bog formerly supplied a range of commercial functions including; fuel peat for Lough Ree Power. Much of the former production area at Derryshannoge has been out of production for some time. These areas have already extensively colonised with pioneer cutaway and scrub vegetation communities.	2020	Rehab Plan Draft 2022 To be Finalised in 2023

Bog Name	Area (ha)	Stage of development	Land-Use and History	Peat Production Cessation	Rehab Plan Status
Edera	281	Cutover Bog Development for industrial peat production commenced at Edera Bog in 1990's. Active extraction from Edera began in 2003 and ceased in 2018. Edera is considered a deep peat cutover bog.	Edera Bog formerly supplied a range of commercial functions including; fuel peat for Lough Ree Power. The majority of Edera Bog former production area is bare peat.	2020	Finalised 2021 Rehab started in 2021
Erenagh	93	Cutover Bog Development for industrial peat production commenced at Erenagh Bog in 1970's. Erenagh is considered a deep peat cutover bog.	Erenagh Bog formerly supplied a range of commercial functions including; fuel peat for Lough Ree Power. Much of the former production area at Erenagh has been out of production for some time. These areas have already extensively colonised with pioneer cutaway and scrub vegetation communities.	2020	Draft 2017
Granaghan	212	Cutover Bog Development for industrial peat production commenced at Granaghan Bog in 1980's. Long-term peat extraction has reduced peat reserves on this bog but deep peat reserves remain on site. Granaghan is considered a deep peat cutover bog.	Granaghan Bog formerly supplied a range of commercial functions including; horticultural peat and fuel peat for Lough Ree Power. The majority of Granaghan Bog former production area is bare peat.	2020	Rehab Plan Draft 2022 To be Finalised in 2023
Killashee	110	Cutover Bog Development for industrial peat production commenced at Killashee Bog in 1985. Killashee is considered a deep peat cutover bog.	Killashee Bog formerly supplied a range of commercial functions including; horticultural peat and fuel peat for Lough Ree Power. The majority of Killashee Bog former production area is bare peat. Some areas have colonised with pioneer cutaway and scrub vegetation communities.	2020	Rehab Plan Draft 2022 To be Finalised in 2023
Knappoge	313	Cutaway Bog Peat Production at Knappoge bog commenced in 1963, and finished in 2018. Peat depths on the former production area are generally shallow. There are some pockets of deeper peat. Knappoge is considered a shallow peat cutaway bog.	Knappoge Bog formerly supplied a range of commercial functions including; fuel peat for Lough Ree Power. The majority of Knappoge Bog former production area is bare peat. Some areas have colonised with pioneer cutaway and scrub vegetation communities.	2018	Finalised 2021 Rehab started in 2022
Lough Bannow	739	Cutaway Bog Peat Production at Lough Bannow bog commenced in the 1960'S, and finished in 2020. Peat depths on the former production area are generally shallow. There are some pockets of deeper peat. Lough Bannow is considered a shallow peat cutaway bog.	Much of the former production area at Lough Bannow has been out of production for some time. These areas have already extensively colonised with pioneer cutaway and scrub vegetation communities. A small (35ha) conifer plantation was established in 1980's. Lough Bannow will form part of the footprint of Derryadd Windfarm for which planning permissions were granted in 2020.	2020	Draft 2017
Moher	483	Cutover Bog Peat Production at Moher bog commenced in the 1960'S, and finished in 2020. Peat depths on the former production area remain relatively deep. Moher is	Moher Bog formerly supplied a range of commercial functions including; fuel peat for Lough Ree Power. Much of the former production area at Moher has been out of production for some time. These areas have already extensively colonised	2020	Draft 2021

Bog Name	Area (ha)	Stage of development	Land-Use and History	Peat Production Cessation	Rehab Plan Status
		considered a deep peat cutover bog.	with pioneer cutaway and scrub vegetation communities.		
Mount Dillon	592	Cutaway Bog Peat Production at Mount Dillon bog commenced in the 1940'S, and finished in 2020. Peat depths on the former production largely shallow and the peat is considered cutaway. Some deep peat remains on the west of the site. Mount Dillon is considered a shallow peat cutaway bog.	Mount Dillon Bog formerly supplied a range of commercial functions including; fuel peat for Lough Ree Power. Much of the former production area at Mount Dillon has been out of production for some time. These areas have already extensively colonised with pioneer cutaway, wetland and scrub vegetation communities.	2020	Draft 2017

APPENDIX III: ECOLOGICAL SURVEY REPORT

Ecological Survey Report			
<i>Note: This report outlines an ecological survey of the bog. This report should not be taken as a management plan for the site as other land-uses may still be considered. Information within this report may inform the development of other land-uses and identify areas with particular biodiversity value.</i>			
Bog Name:	<u>Derryshannoge</u>	Area (ha):	458ha
Works Name:	Mount Dillon	County:	Longford
Recorder(s):	BnM Ecology Section	Survey/ monitoring Date(s):	11 th October 2012
Habitats present (in order of dominance)			
The most common habitats present at this site include:			
<ul style="list-style-type: none"> • Bare peat (Codes refer BnM classification of pioneer habitats of production bog. See Appendix II). • Pioneer Soft Rush-dominated poor fen (pJeff) with less frequent Bog Cotton (pEang) or Bottle Sedge (pRos) -dominated poor fen. • Willow-dominated scrub (eWill) (in mosaic with pJeff) (in those areas that are flooded regularly) • Open water (OW) (permanent) and Temporary open water (TOW) • Birch-dominated scrub (eBir, oBir) (on drier higher ground that is not flooded) • Pioneer dry heath (dHeath) (mainly in mosaic with Birch scrub) • Dry pioneer Purple Moorgrass-dominated grassland (gMol) • Access routes (Acc) • Riparian zones (Rip) (with drains and associated habitats such as scrub and Birch woodland) • Silt ponds (Silt) with Gorse/Birch scrub and Purple Moorgrass-dominated grassland (gMol) 			
The most common habitats found around the margins of the site include:			
<ul style="list-style-type: none"> • Raised bog (PB1) (Codes refer to Heritage Council habitat classification, Fossitt 2000), See Appendix II) • Cutover Bog (PB4) • Scrub (WS1) • Wet (callows-type) grassland (GS4) • Birch woodland (WN7) • Dense Bracken (HD1) • Improved grassland (GA1) around the boundary where the GIS boundary extends into adjacent fields 			

Description of site

Derryshannoge Bog is located approximately 6.7 kilometres to the East of Lanesborough in County Longford. This bog is located within one main section that surrounds a privately owned mineral island. Derryshannoge Bog has only been in industrial peat production since 1985, some sections of the bog still retain a significant depth of peat (“red” or “sphagnum” peat also). A relatively large section of intact raised bog is still present on the site. All of the peat harvested on the site is used as fuel peat in Lough Ree Power in Lanesborough, Co. Longford. Rail lines to the south of the site connect the site with Derraghan. The majority of the site is in active industrial peat production.

Peat depths are deep overall across the site. The majority of the site containing more than 2m of peat. Pockets of deep peat are located in all sections of the site. There are no areas on the site that are zoned as cutaway even though significant areas close to the centre would appear to be cutaway.

Significant areas of cutover bog (domestic turf cutting areas) are located around the margins of the site. In several areas there are no remnant areas of raised bog remaining and the sod peat is being cut from the production bog. The cutover bog is re-vegetating in parts with a mix of poor fen species such as Soft Rush, Bog Cotton and Willow. The section of domestic cutover in the south eastern corner of the site contained significant (>50%) Sphagnum cover.

The Derrygeel stream flows through the site. The area occupying both sides of this stream appear be cutaway in recent years and have become re-vegetated with a mix of scrub and poor fen vegetation. These areas are the only industrially cutaway sections on the site. The Derrygeel has been canalised and appears to be dredged on a regular basis.

Domestic turf cutting has been occurring along the margins of the site at a number of locations. As the areas of remnant raised bog are exhausted by the domestic turf cutters they appear to continue to cut turf from the peat fields. An isolated section of remnant raised bog is located at the north of the site. This section consists of a mix of raised bog and cutover bog and is in active domestic turf production. The section of remnant raised bog is dry and Heather dominated and has also been burned in the past five years.

A section of the site in the south eastern corner is comprised of cutover bog that is re-vegetated. This area was used in the past for domestic turf production and now contains significant amounts of *Sphagnum cuspidatum*, *S. papillosum*, *S. squarrosum*, *S. capillifolium* and *S. Magellanicum*, along with Soft Rush, Bog Cotton and *Aulacomnium palustre*.

A power-line is located close to the southern boundary of the site (on BnM property).

Overall Derryshannoge is for the most part in active industrial peat production and the majority of the site has been mapped as bare peat.

Designated areas on site (cSAC, NHA, pNHA, SPA other)

None

Adjacent habitats and land-use

Adjacent habitats include wet grassland (GS4), improved agricultural grassland (GA1), raised bog (PB1), scrub (WS1), Birch woodland (WD7), conifer plantation along with active and inactive cutover bog (PB4).

Watercourses (major water features on/off site)

- The Derrygeel Stream flows through the site, this stream is a tributary of the Lough Bannow River that in turn flows into the River Shannon above Lanesborough.
- Another tributary of the Derrygeel Stream flows along the western boundary of the site.

Peat type and sub-soils

The site is underlain with a mix of gravel and marl. The site contains a significant amount of “red” or “Sphagnum” peat.

Fauna biodiversity

Birds

Several bird species were noted on the site during the survey.

- Mallard (24)
- Raven
- Snipe
- Whooper Swan (6)
- Other more common species included Blackbird, Grey Crow, Meadow Pipit, Pheasant, Robin and Long tailed Tit.

Mammals

Signs of several mammal species were noted on the site during the survey.

- Badger
- Fox
- Mink

Other species

Frog

Fish in the watercourses

APPENDIX IV. ENVIRONMENTAL CONTROL MEASURES TO BE APPLIED TO BOG REHABILITATION

- Bog restoration/rehabilitation measures will be restricted to within the footprint of the proposed rehabilitation area.
- The proposed rehabilitation will have due regard to noise limits and hours of operation (i.e. dusk and dawn) to minimise any potential disturbance on resident and local fauna that utilise the site and immediate environs.
- All plant and equipment for use will comply with the Construction Plant and Equipment Permissible Noise Levels Regulations (SI 359/1996).
- The proposed activities will be restricted to daylight hours and there will be no requirement for artificial lighting.
- Silt ponds will be inspected and maintained as per the IPC Licence.
- During periods of heavy precipitation and run-off, activities will be halted.
- Measures will be carried out using a suitably sized machine and in all circumstances, excavation depths and volumes will be minimised where possible.
- All machines will be regularly checked and maintained prior to arrival at the site to prevent hydrocarbon leakage.
- Hoses and valves will be checked regularly for signs of wear and will be closed and securely locked when not in use.
- Fuelling and lubrication of equipment shall only be carried out in designated areas away from surface water drainage features and ecologically sensitive areas.
- Waste oils and hydraulic fluids will be collected in leak-proof containers and removed from the site for disposal or re-cycling.
- Vehicles will never be left unattended during refuelling.
- No direct discharges to waters will be made. No washings from vehicles, plant or equipment will be carried out on site.
- All plant refuelling will take place using mobile fuel bowsers. Only dedicated trained and competent personnel will carry out refuelling operations.
- Mobile storage such as fuel bowsers will be bunded to 110% capacity to prevent spills. Tanks for bowsers and generators shall be double skinned. When not in use, all valves and fuel trigger guns from fuel storage containers will be locked. All pumps using fuel or containing oil will be locally and securely bunded where there is the possibility of discharge to waters.
- Potential impacts caused by spillages etc. during rehabilitation will be reduced by keeping spill kits and other appropriate equipment on-site.
- Site activities will be carried out in accordance with 'best practice'. In order to ensure compliance and implementation of 'best practice', these measures will be communicated to relevant Bord na Móna staff and updated as required.

APPENDIX V. BIOSECURITY

The potential for importation or introduction of non-native plant species (such as Japanese Knotweed, Himalayan Balsam, etc.) during future rehabilitation management, such as drain-blocking using excavators, has the potential to result in the establishment of invasive species within the site. Section 49 of the European Communities (Birds and Natural Habitats) Regulations 2011 prohibits the introduction and dispersal of invasive alien species (particularly plant species) listed on Part 1 (third column) of the 'Third Schedule'.

This section aims to reduce the risk from, and impacts of, invasive species and protecting biodiversity on lands under Bord na Móna ownership. Rehabilitation and decommissioning in the bog will have due regard to the relevant biosecurity measures outlined below:

- Records of problematic invasive species within the various bog units will be marked out with signs to highlight areas of infestation to personnel.
- All plant machinery will be restricted from disturbing known colonies of invasive species.
- All plant machinery will avoid unnecessary crossings to adjoining lands.
- Good site hygiene will be employed to prevent the introduction and spread of problematic invasive alien plant species (i.e. Japanese Knotweed (*Fallopia japonica*), Himalayan Balsam (*Impatiens glandulifera*), Himalayan Knotweed (*Persicaria wallichii*), etc.) by thoroughly washing vehicles prior to entering the area.

The biosecurity measures outlined above are in line with best practice guidelines issued by the National Roads Authority (NRA, 2010) – The Management of Noxious Weeds and Non-native Invasive Plant Species on National Roads and broadly based on the Environment Agency's (2013) – The Knotweed Code of Practice: Managing Japanese Knotweed on Development Sites (Version 3, amended in 2013).

In addition to the above, Best Practice measures around the prevention and spread of Crayfish plague⁷ will be adhered with throughout all rehabilitation measures and activities.

⁷ <https://www.biodiversityireland.ie/projects/invasive-species/crayfish-plague/>

APPENDIX VI. POLICY AND REGULATORY FRAMEWORK

Bord na Móna Plc is a publicly owned company, originally established in 1934 to develop some of Ireland's extensive peat resources for the purposes of economic development and to support energy security. In the decades since its establishment the company has employed tens of thousands of people in its fuel, energy, and horticultural growing media businesses. For much of its history the company's support of important national policy aims has been enabled and encouraged in a variety of ways by Government.

Today, Bord na Móna is undertaking a number of highly significant actions in support of climate policy. These actions involve a radical transformation and decarbonisation of nearly the entire Bord na Móna business. This transformation will be driven by unlocking the full potential of our land and creating significant value for Ireland and the Midlands in particular.

Bord na Móna is an integral part of the economic, social, and environmental fabric of Ireland and Irish life. As a key employer in the Midlands, the company is conscious that its obligations go beyond purely commercial and environmental – there is also a social responsibility to employees and the communities served by Bord na Móna. It is the company's role and absolute priority to ensure that its long-term strategy delivers on all of these important areas in a robust and balanced way.

There are a wide range of policies, plans, legislation and land designations that inform the development of this Bord na Móna peatland rehabilitation plan. Bord na Móna have also developed and operate various policies and strategies that also inform the development of this rehabilitation plan.

1 EPA IPC Licence

Bord na Móna operates under IPC Licence issued and administered by the EPA to extract peat within the Mount Dillion bog group (Ref. PO-504-01). As part of Condition 10.2 of this license, a rehabilitation plan must be prepared for permanent rehabilitation of the boglands within the licensed area. The bog is part of the Mount Dillion group. This regulatory requirement is the main driver of the development of this rehabilitation plan.

2 The Peatlands Climate Action Scheme (PCAS)

Bord na Móna (BnM) understand that it is the Minister's (DECC) intention to impose an obligation on Bord na Móna to develop a programme of measures, 'the Scheme', for the enhanced decommissioning, rehabilitation and restoration of boglands previously used to supply peat for electricity generation within the State. The enhanced decommissioning, rehabilitation and restoration of the peatlands funded by the Scheme (PCAS) will deliver benefits across climate action (GHG mitigation through reduced carbon emissions and acceleration towards carbon sequestration), enrich the State's natural capital, increase eco-system services, strengthen biodiversity, improve water quality and storage attenuation as well as developing the amenity potential of the peatlands.

It is envisaged that Bord na Móna carry out an enhanced decommissioning, rehabilitation and restoration, under the Scheme (PCAS), and supported by the Climate Action Fund and Ireland's National Recovery and Resilience Plan across a footprint of 33,000 ha. This scheme will significantly go beyond what is required to meet rehabilitation and decommissioning obligations under existing EPA IPC licence conditions. Interventions and measures supported by the Scheme will ensure that environmental stabilisation is achieved (meaning IPC obligations are met), and importantly, significant additional benefits, particularly relating to climate action and other ecosystem services, will also be delivered. However, only the additional costs associated with the additional

and enhanced rehabilitation, i.e., those activities which go beyond the existing decommissioning and rehabilitation requirements arising from Condition 10 will be eligible for support under the Scheme.

The proposed enhanced rehabilitation detailed in this document, are predicated on the understanding that the element of the activities, over and above the 'standard' rehabilitation necessary to comply with pre-existing Condition 10 IPC Licence requirements, will be deemed eligible costs by the Scheme regulator and funded by the Climate Action Fund and Ireland's National Recovery and Resilience Plan.

For the avoidance of doubt, should the Scheme and the associated statutory obligation on Bord na Móna not materialise, Bord na Móna will not carry out the enhanced decommissioning, rehabilitation and restoration measures described in this plan. Bord na Móna will instead plan to complete an adapted standard decommissioning and rehabilitation measures required under Condition 10 and outlined in Appendix I.

3 National and EU Climate and Biodiversity Policy

The National Policy Position establishes the fundamental national objective of achieving a transition to a competitive, low carbon, climate-resilient and environmentally sustainable economy by 2050. It sets out:

- the context for the objective;
- clarifies the level of GHG mitigation ambition envisaged; and
- establishes the process to pursue and achieve the overall objective.

The evolution of climate policy in Ireland will be an iterative process based on the adoption by government of a series of national plans over the period to 2050. GHG mitigation and adaptation to the impacts of climate change are to be addressed in parallel national plans – respectively through the National Climate Action Plan. The plans will be continually updated, as well as being reviewed on a structured basis at appropriate intervals and, at a minimum, every five years. This will include early identification and ongoing updating of possible transition pathways to 2050 to inform sectoral strategic choices.

Bord na Móna is following a decarbonisation programme aimed at reducing the carbon emissions from its activities. Industrial peat production has now ceased, and several other decarbonisation measures are being implemented. The company aims to further develop renewable energy and resource recovery markets with a key objective of reducing the carbon intensity of all products. In addition, the carbon emission mitigation benefits associated with the post-peat extraction rehabilitated peatland following re-wetting, revegetation and colonisation of significant areas with native woodland will make a significant contribution to achieving the State's carbon emission reduction targets.

Peatlands rehabilitation and restoration is referenced in Section 17.3.3 of the Land Use, Land Use Change, Forestry and Marine Chapter of the National Climate Action Plan 2021 as follows:

“The rehabilitation of degraded peatlands to a condition in which they regain their ability to deliver specific ecosystem services has considerable potential for initial mitigation gains, and future carbon sequestration. Additional benefits of peatland restoration include positive socio-economic outcomes for the Midlands, increased natural capital, enriched biodiversity, improved water quality, and flood attenuation.”

The scheme is included as Action 33 in the Climate Action Plan 2021 Annex of Actions - Deliver the Enhanced Decommissioning, Rehabilitation and Restoration (EDRR) Scheme for Bord na Mona Peatlands.

EDRRS is also referenced in the Climate Action Plan 2021 as a measure to deliver a Just Transition in the Midlands. International research and scientific understanding of peatlands is now reflected in key Irish national policy and strategy documents such as the National Raised Bog Special Areas of Conservation (SACs) Management Plan 2017 - 2022 (Department of Arts, Heritage and the Gaeltacht 2017), The National Peatland Strategy (Department of Arts, Heritage and the Gaeltacht 2015), The National Biodiversity Action Plan (National Parks and Wildlife Service 2017), The River Basin Management Plan for Ireland 2018-2021 (Department of Housing, Planning and Local Government 2018), and the Biodiversity – Climate Change Sectoral Action Plan (Department of Arts, Heritage and the Gaeltacht 2019). Each of the national plans, which are also complemented with the recently published EU Green Deal communication on Biodiversity Strategy for 2030 (COM 2020) have overlapping objectives and actions that focus on the restoration of peatlands damaged by turf-cutting, drainage and other impacts, as well as the re-wetting of Bord na Móna industrial peat extraction bogs.

While not specifically identified as a restoration implementor, EDRRS objectives are in line with those of the United Nations Decade on Ecosystem Restoration 2021-2030 of Preventing, Halting and Reversing the Degradation of Ecosystems worldwide.

EDRRS is also in line with the EU Commission proposal for a Nature Restoration Law which will apply legally binding targets for nature restoration in different eco-systems to every Member State. The aim is to cover at least 20% of the EU's land and sea areas by 2030 with nature restoration measures and eventually extend these to all ecosystems in need of restoration by 2050.

4 National Peatlands Strategy

The National Peatlands Strategy (2015) contains a comprehensive list of actions, necessary to ensure that Ireland's peatlands are preserved, nurtured and become living assets within the communities that live beside them. It sets out a cross-governmental approach to managing issues that relate to peatlands, including compliance with EU environmental law, climate change, forestry, flood control, energy, nature conservation, planning, and agriculture. The Strategy has been developed in partnership between relevant Government Departments/State bodies and key stakeholders through the Peatlands Council.

The strategy recognises that Ireland's peatlands will continue to contribute to a wide variety of human needs and to be put to many uses. It aims to ensure that Ireland's peatlands are sustainably managed so that their benefits can be enjoyed responsibly. It aims to inform appropriate regulatory systems to facilitate good decision making in support of responsible use. It also aims to inform the provision of appropriate incentives, financial supports and disincentives where required. The strategy attempts to strike an appropriate balance between different needs, including local stakeholders like turf-cutters and semi-state bodies such as Bord na Móna.

In line with a National Peatlands Strategy recommendation, a Peatlands Strategy Implementation Group (PSIG), was established, assisted in the finalisation of the Strategy, is overseeing subsequent implementation and will report to Government on an annual basis on the implementation of the actions and principles contained within the Strategy.

Bord na Móna is a key stakeholder in the National Peatlands Strategy and the Peatlands Strategy Implementation Group. The strategy recognises the potential for some Bord na Móna sites to be restored and to contribute to the national SAC and NHA network of protected raised bog sites. The strategy (agreed in 2015) also recognises the various different values of cutaway bog and developed six key principles (with Bord na Móna) for the after-use of cutaway bog.

- Bord na Móna will continue to assess and evaluate the potential of the company's land bank, using a land use review system. The assessment will help prepare a set of evidence-based management plans for the various areas of peatland. These plans will also inform its cutaway bog rehabilitation.
- The policy of Bord na Móna is not to open up any undrained new bogs for peat production.
- Lands identified by Bord na Móna as having high biodiversity value and/or priority habitats will be reserved for these purposes as the principal future land use.
- Generally, Bord na Móna cutaway bogs that flood naturally will be permitted to flood unless there is a clear environmental and/or economic case to maintain pumped drainage.
- In deciding on the most appropriate afteruse of cutaway peatlands, consideration shall be given to encouraging, where possible, the return to a natural functioning peatland ecosystem.
- This will require re-wetting of the cutaway peatlands which may lead in time to the restoration of the peatland ecosystem.
- Environmentally, socially and economically viable options should be analysed to plan the future use of industrial cutaway peatlands, in conjunction with limiting factors as outlined in Bord na Móna's Strategic Framework for the Future Use of Peatlands.

The National Peatlands Strategy highlights the importance and value of developing peatland rehabilitation plans for Bord na Móna cutaway sites and implementing this peatland rehabilitation. Some of these principles have now been superseded by the company's decision to cease industrial peat extraction. The National Peatlands Strategy is currently being reviewed by Government.

5 Draft National River Basin Management Plan 2022-2027 (Water Framework Directive)

The National River Basin Management Plan (Department of Housing, Planning, Community and Local Government 2017) is the key national plan for Ireland to achieve the objectives of the Water Framework Directive (WFD). In broad terms, the objectives of the WFD are (1) to prevent the deterioration of water bodies and to protect, enhance and restore them with the aim of achieving at least good status and (2) to achieve compliance with the requirements for designated protected areas.

The NRBMP 2018-2021 outlined how peat extraction can be a potentially significant pressure on various water quality parameters. Peatland rehabilitation of Bord na Móna cutaway (in addition to other measures) was part of the WFD (2018-2021) programme of measures. The NRBMP 2018-2021 takes account of the fact that Bord na Móna was in the process of phasing out the extraction of peat for energy production, that it set a target to rehabilitate 9,000 ha of cutaway bogs (covering 25 peatlands) by 2021 (in 2018) and will look to implement best-available mitigation measures to further reduce water quality impacts caused by peat extraction while the phasing-out process is taking place. This NRBMP 2018-2021 rehabilitation target was superseded by the acceleration of the Bord na Móna de-carbonisation programme and the Scheme (**PCAS**).

The development of site rehabilitation plans and the delivery of peatland rehabilitation by Bord na Móna was expected to have a positive impact on water quality and will help the NRBMP 2018-2021 deliver its objectives in relation to the Water Framework Directive and is one of the five key principle actions.

The draft NRBMP 2022-2027 describes how the number of waterbodies impacted by peat, industry and forestry have decreased by 10, 10 and 5 waterbodies, respectively since the second cycle. Impacts on water quality and river habitat arising from peat and peat extraction and associated drainage include the release of ammonium and

fine-grained suspended sediments, and physical alteration of aquatic habitats. Drainage of peatlands also results in changes to the hydromorphological condition of rivers.

The draft NWBMP 2022-2027 outlines how maintaining and restoring Irish bogs will lead to a decrease in waterborne carbon leaching to levels comparable with intact bogs as well as reducing losses of peat silt and ammonia. Vegetation on the surface of the peat can also slow the flow of water over the land surface. Based on the EPA's most recent reports, peat extraction and drainage is impacting on 106 water bodies across the country, with peat the single pressure on 28 of these water bodies. However, compared to the data in the second-cycle plan, the number of water bodies impacted by peat has decreased.

The cessation of industrial peat extraction by Bord na Móna in 2021 was expected to have a significant positive impact on water quality of receiving water courses by reducing the impact of peat extraction as a key pressure on particular water courses. This is now being supported by the results and conclusions of the draft NWBMP 2022-2027.

6 National Biodiversity Action Plan 2016-2021

The National Biodiversity Action Plan 2016-2022 has a vision that biodiversity and ecosystems in Ireland are conserved and restored, delivering benefits essential for all sectors of society and that Ireland contributes to efforts to halt the loss of biodiversity and the degradation of ecosystems in the EU and globally. Ireland's 2nd National Biodiversity Action Plan outlines the main policies, strategies, actions and targets in relation to biodiversity. This plan has several Bord na Móna specific objectives and actions including implementing the BnM Biodiversity Action Plan 2016-2021 and overlaps with both the National Peatlands Strategy and the National Raised Bog Special Areas of Conservation Management Plan 2017-2022.

The delivery of rehabilitation via PCAS is expected to significantly contribute in the future to actions and targets of the National Biodiversity Action Plan 2016-2021, particularly in relation to peatland restoration and creation of new habitats such as wetlands and woodlands.

A new National Biodiversity Action Plan is currently being developed.

7 National conservation designations

Bord na Móna operates in a wider landscape that also includes a network of European and National nature conservation sites (Special Areas of Conservation (SACs), Special Protection Areas (SPAs), National Heritage Areas (NHAs, cNHAs) and National Nature Reserves). Bord na Móna will take account of this network of conservation objectives and their conservation objectives when developing these rehabilitation plans. It is expected that peatland rehabilitation will, in general, benefit the conservation objectives of this network of nature conservation sites.

8 National Raised Bog Special Area of Conservation Management Plan 2017-2022.

The National Raised Bog Special Area of Conservation Management Plan 2017-2022 sets out a roadmap for the long-term management, restoration and conservation of protected raised bogs in Ireland. The Plan strikes an appropriate balance between the need to conserve and restore Ireland's raised bog network as part of Ireland's commitments towards the EU Habitats Directive, and the needs of stakeholders and gives recognition to the

important role that communities have to play in the conservation and restoration of raised bogs. The National Raised Bog Special Areas of Conservation (SACs) Management Plan 2017-2022 is part of the measures being implemented in response to the on-going infringement action against Ireland in relation to the implementation of the EU Habitats Directive, with regard to the regulation of turf cutting on the Special Areas of Conservation (SACs). The then Minister for Arts, Heritage and the Gaeltacht, also published a **Review of Raised Bog Natural Heritage Area Network** in 2014.

Bord na Móna has played a key role in the development of the National Raised Bog Special Area of Conservation Management Plan 2017-2022 and the Review of the Raised Bog Natural Heritage Area Network. Several Bord na Móna sites were assessed by the National Parks and Wildlife Service as part of the above Plan and Review and there is an expectation that several Bord na Móna sites will be designated as SACs and NHAs in the future. This will reinforce the network of protected raised bog sites and replace in part sites that will be de-designated as they have been deemed to be significantly damaged and are deemed to have no raised bog restoration prospects. PCAS is expected to restore several sites that will contribute to The National Raised Bog Special Areas of Conservation (SACs) Management Plan 2017-2022 targets in relation to the restoration of raised bog habitat.

Bord na Móna has also responded to the needs of the NRBMP and provided several sites to the government for the relocation of turf-cutters from SACs. This is part of a suite of ongoing bog conservation measures in the NRBMP to manage turf-cutting in protected sites. Bord na Móna and the National Parks and Wildlife Service continues to engage regarding the ongoing relocation of turf-cutters from protected raised bog sites.

9 All-Ireland Pollinator Plan 2021-2025

The All-Ireland Pollinator Plan 2021-2025 outlines key objectives and actions to protect and support pollinating insects and the habitats they rely on. A Bord na Móna specific action in this plan includes the adoption of pollinator-friendly management within the Bord na Móna network of sites. One action to help achieve this objective is habitat rehabilitation and restoration, where possible, of pollinator-friendly habitats, including peatland habitats.

10 Land-use planning policies

As Bord na Móna operates in many counties across Ireland, it is important to note the respective development plans in these counties. Many of the existing development plans recognise the potential that exists in the after-use of cutover/cutaway peatlands. Bord na Móna seeks to work with all of the relevant local authorities to ensure that the most appropriate after-uses are reflected in local planning policy. The following areas of consistent importance are of both direct and indirect relevance to Bord na Móna: heritage, tourism, biodiversity/conservation, landscape, renewable energy, and economy/enterprise.

11 National Archaeology Code of Practice

Bord na Móna operates under an agreed Code of Practice regarding archaeology with the Department of Arts, Heritage and the Gaeltacht and the National Museum of Ireland which provides a framework to enable the

Company to progress peat extraction whilst carrying out archaeological mitigation. (<https://www.archaeology.ie/sites/default/files/media/publications/cop-bord-na-mona-en.pdf>)

The Code replaced a set of Principles agreed with the Department of Arts, Heritage and the Gaeltacht in the 1990s. Under the Code Bord na Móna, the Minister and Director work together to ensure that appropriate archaeological mitigation is carried out in advance of peat extraction.

- BNM must ensure that any monuments or archaeological objects discovered during peat extraction are protected in an appropriate manner by following the Archaeological Protection Procedures.
- BNM must ensure that any newly discovered monuments on Bord na Móna lands are reported in a timely manner to the National Monuments Service of the Department of Arts, Heritage and the Gaeltacht.
- BNM must ensure that any archaeological objects discovered on Bord na Móna lands are reported immediately to the Duty Officer of the National Museum of Ireland.
- Bord na Móna will adhere to the Archaeology Code of Practice relating to management of any archaeological finds that may arise during cutaway peatland rehabilitation and decommissioning.

12 Bord na Móna Biodiversity Action Plan 2016-2021

Rehabilitation of industrial peatlands is a key objective of the Bord na Móna Biodiversity Action Plan 2016-2021. This action plan outlines the main objectives and actions around biodiversity on Bord na Móna lands. The Bord na Móna Biodiversity Action Plan also outlines key International and European policy in relation to biodiversity. This includes the **United Nations Convention on Biodiversity 2011-2020 (CBD)** and **European Biodiversity Strategy to 2020**. Further details of these policies and Bord na Móna's responses can be found in the Bord na Móna Biodiversity Action Plan (Bord na Móna, 2016). Both policy documents highlight targets such as reducing pressure on biodiversity, promoting sustainability, habitat restoration and benefits of ecosystem services.

One example of a key CBD target is:

- *"Restore at least 15% of degraded areas through conservation and restoration activities."*

The EU's headline target for progress by 2020 is to:

- *"halt the loss of biodiversity and the degradation of ecosystems in the EU by 2020, restore them as far as feasible, while stepping up the EU contribution to averting global biodiversity loss."*

This rehabilitation plan is aligned to the CBD target and the EU Biodiversity Strategy target and will help Ireland meet its commitment to these international Biodiversity policies.

13 Bord na Móna commitments

Bord na Móna made the commitment in 2009 not to develop any new peatland sites for industrial peat production. The company has continued to work with different stakeholders.

The company announced that industrial peat production would be cut by over 50 percent in 2019 and would entirely cease over most of its lands by the mid-2020s. Rehabilitation measures would continue to be carried out with the focus on re-wetting and rehabilitation of cutover and cutaway areas in line with national policies (such as the National Peatland Strategy, the National Biodiversity Action Plan, the Climate Action Plan 2019, the Water Framework Directive, etc.) and rehabilitation guidelines set down by the Environmental Protection Agency. To

date, 15,000 hectares of cutaway and cutover bog have been rehabilitated using this approach with 5,000 hectares in active rehabilitation.

In line with Bord na Móna's accelerated decarbonisation programme, the company made a further commitment to a significantly larger rehabilitation target. This was reflected in our plans to rehabilitate a further 20,000 hectares of cutaway and cutover bog to wetland and woodland mosaics by 2025. In addition, we planned to restore a further 1,000 hectares of raised bog habitat by 2025.

The above commitments have now been followed by the decision by the company to cease industrial peat extraction and rehabilitate a target of 33,000 ha between 2021-2025.

These commitments outline the importance of peatland rehabilitation to Bord na Móna. The company will continue to demonstrate environmental responsibility and continue to deliver on these commitments in relation to peatland rehabilitation and in relation to the future management of these lands to maximise their benefits, particularly their ecosystem service benefits, along with the sustainable development of a portion of the land bank for other uses, such as renewable energy.

14 Bord na Móna Strategic Framework for the future use of cutaway peatlands 2020 (Draft)

The general after-use strategy of Bord na Móna is outlined in the Bord na Móna Strategic Framework for Future-Use of Cutaway Bogs 2020 (draft document). This document outlines how Bord na Móna's cutover peatland estate is complex in nature with great variability in terms of peat depths, peat types, drainage, subsoil condition and environmental value. Thus, future options require consideration on a site-specific basis, also bearing in mind the considerable internal variation within bogs. The development of the land-bank will also take account of national needs, while also taking account of the various national legislation, policies and plans related to the management of peatlands. In general, Bord na Móna will seek to balance and optimise commercial, social, and environmental value of these sites, and develop integrated land-uses, while taking account of the need for sustainability and their biodiversity value.

Any consideration of other future after-uses for Bord na Móna land such as development or other mixed uses will be conducted following the relevant planning guidelines and consultation with relevant authorities and will be considered within the framework of this peatland rehabilitation plan.

APPENDIX VII. DECOMMISSIONING

1. Condition 10 Decommissioning

This is a requirement of the applicable Integrated Pollution Control Licence issued by the Environmental Protection Agency. This condition 10.1 requires the following:

10.1 Following termination of use or involvement of all or part of the site in the licensed activity, the licensee shall:

10.1.1 Decommission, render safe or remove for disposal/recovery, any soil, subsoils, buildings, plant or equipment, or any waste, materials or substances or other matter contained therein or thereon, that may result in environmental pollution.

The main success criteria pertaining to successfully complying with this condition is ensuring that no environmental liability remains from this infrastructure and material and that the bog can be deemed suitable for surrender of the licence under section 95 of the EPA Acts. This is achieved by Bord na Móna identifying and quantifying any mechanical and infrastructural resources that were installed in the bog to enable the development and production operation at the site. This list is then refined to identify any items that would be deemed as possibly resulting in environmental pollution, should they not be removed.

Typically, these items/infrastructures would be any remaining, unconsolidated plant, equipment and attachments, waste materials, unused raw materials such as land drainage pipes, remaining peat stockpiles, stock pile covering, pumps, septic tanks and fuel tanks.

In relation to this bog, the list and tasks would be as follows:

Item	Description	Derryshannoge Decommissioning Plan
1	Clean-up of remaining or unconsolidated waste or materials located in Bogs, Yards, Buildings and Offices	Clean-up of Bog
2	Cleaning Silt Ponds	Cleaning Silt Ponds
3	Decommissioning Peat Stockpiles	Where relevant
4	Decommissioning or Removal of Buildings and Compounds	Where relevant
5	Decommissioning Fuel Tanks and associated facilities	Where relevant
6	Decommissioning and Removal of Bog Pump Sites	Where required
7	Decommissioning or Removal of Septic Tanks	Where relevant

In addition, condition 7 of the licence requires these now defined waste items to be disposed of or recovered as follows:

7.1 Disposal or recovery of waste shall take place only as specified in *Schedule 2(i) Hazardous Wastes for Disposal/Recovery* and *Schedule 2(ii) Other Wastes for Disposal/Recovery* of this licence and in accordance with the appropriate National and European legislation and protocols. No other waste shall be disposed of/recovered either on-site or off-site without prior notice to, and prior written agreement of, the Agency.

7.2 Waste sent off-site for recovery or disposal shall only be conveyed to a waste contractor, as agreed by the Agency, and only transported from the site of the activity to the site of recovery/disposal in a manner which will not adversely affect the environment.

7.3 A full record, which shall be open to inspection by authorized persons of the Agency at all times, shall be kept by the licensee on matters relating to the waste management operations and practices at this site. This record shall as a minimum contain details of the following:

7.3.1 The names of the agent and transporter of the waste.

7.3.2 The name of the persons responsible for the ultimate disposal/recovery of the waste.

7.3.3 The ultimate destination of the waste.

7.3.4 Written confirmation of the acceptance and disposal/recovery of any hazardous waste consignments sent off-site.

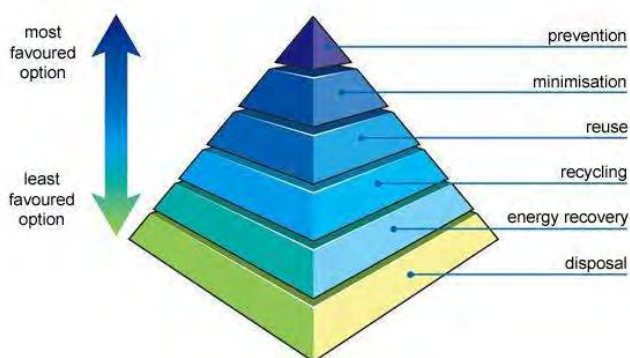
7.3.5 The tonnages and EWC Code for the waste materials listed in *Schedule 2(i) Hazardous Wastes for Disposal/Recovery* and *Schedule 2(ii) Other Wastes for Disposal/Recovery* sent off-site for disposal/recovery.

7.3.6 Details of any rejected consignments.

A copy of this Waste Management record shall be submitted to the Agency as part of the AER for the site.

As required by the licence, these waste items will be removed for recycling or disposal, using external contractors with the required waste collection permits, approved under 7.2, with waste records maintained as required under 7.3.

Where possible, Bord na Móna will utilize the appropriate waste hierarchy to identify waste that can be reused or recycled ahead of disposal.



The validation of the success of condition 10.1 is carried out through an Independent Closure Audit (ICA), followed by an EPA Exit Audit (EA) and the eventual partial or full surrender of the licence.

2. Enhanced Decommissioning.

The remaining infrastructure does not constitute a risk to the environment and would not be a requirement of condition 10 of the licence. The removal of these are deemed as enhanced measures. These may enhance the future afteruse of the bog for amenity value, security against access for illegal and unsocial activities and general State and community benefit. In relation to this bog, this would include the infrastructure defined below:

Item	Enhanced Decommissioning Type	Derryshannoge Decommissioning Plan
1	Removal of Railway Lines	Removal of Railway Lines
2	Decommissioning Bridges and Underpasses	Where Applicable
3	Decommissioning Railway Level Crossing	Where Applicable
4	Restricting Access (bogs and silt ponds)	Restricting Access to Bog
5	Removal of High Voltage Power Lines	Where Applicable

APPENDIX VIII. GLOSSARY

Cutaway Bog: A Bord na Móna site generally becomes cutaway when it is economically unviable to continue industrial peat extraction or when the majority of peat has been removed.

Deep peat cutover bog. Deep peat cutaway bog is defined as former raised bogs that have been in industrial peat production, where production has ceased but the residual peat depth is typically in excess of 2m. *Sphagnum* mosses are key species of raised bogs and the majority of the peat mass is formed from these mosses. *Sphagnum* species and other raised bog species are a key part of raised bog habitat function and prefer more acidic, nutrient poor, water-logged conditions. Typical raised bog *Sphagnum* mosses and other bog species do not thrive with the more typical alkaline water chemistry of cutaway bog but do grow well in these more acidic conditions where peat has been re-wetted. There is potential to re-develop *Sphagnum*-rich plant communities in these conditions if the peat can be re-wetted. This brings the opportunity of re-developing *Sphagnum*-rich vegetation communities that are considered Carbon sinks or peat-forming habitats and restoring the carbon sequestration function of these sites.

Dry cutaway bog: Cutaway bog is categorised as dry cutaway where it is not practical or feasible to re-wet these areas completely. It is inevitable that some areas of cutaway will remain relatively dry due to the heterogenous topography of the cutaway, as well as requirements for continued drainage on site for identified after-uses, or off site in relation to neighbouring lands or other infrastructure. Ridges and mounds of glacial deposits can become exposed during peat extraction and form a heterogenous topographical mosaic separated by basins. Dry cutaway may have very thin or no residual peat where ridges and mounds have been exposed. The exposed sub-soils are a mix of glacial gravels, muds and tills that can be quite free-draining. Dry cutaway may also have deeper residual peat, but in a location (i.e. at the margin) where the peat cannot be re-wetted due to boundary constraints. Dry cutaway may also develop in situations where there a relatively steep slope that inhibits re-wetting. The majority of dry cutaway will develop towards grassland, heath, scrub and dry woodland habitats.

Enhanced decommissioning: This is defined as decommissioning carried out under the Scheme, which is proposed to be externally funded.

Enhanced rehabilitation: This is defined as rehabilitation carried out under Scheme, which is proposed to be externally funded. It is proposed by Government that Bord na Móna be obligated to carry out enhanced decommissioning, rehabilitation and restoration on peatlands. This Scheme will significantly go beyond what is required to meet rehabilitation and decommissioning obligations under existing EPA IPC licence conditions. Interventions and activities supported by the Scheme will ensure that environmental stabilisation is achieved (meaning IPC obligations are met), and importantly, significant additional benefits, particularly relating to climate action and other ecosystem services, will also be delivered. However, only the costs associated with the additional, enhanced and accelerated measures, i.e., those interventions which go beyond the existing decommissioning and rehabilitation requirements arising from Condition 10 will be eligible for support under the Scheme.

Environmental stabilisation: The key objective of peatland rehabilitation is environmental stabilisation. This means developing habitats and vegetation back onto the bare peat, slowing water movement across the bog, minimising effects to downstream waterbodies and meeting the conditions of the IPC Licence. This is achieved by a combination of re-wetting, where possible, and natural colonisation of the former cutaway, with or without intervention. Habitats will develop that reflect the underlying environmental conditions. Other after-use development may also serve to act as environmental stabilisation.

Marginal land. Marginal land is defined as land around the margin of the industrial peat production area. This margin generally contains a range of habitats including scrub, birch woodland, cutover bog and raised bog remnants. It has a variety of land-uses including turf-cutting (private turbary). The Scheme will consider potential rehabilitation and restoration actions (e.g. drain blocking) within marginal land zones, where appropriate.

Rehabilitation: Rehabilitation is defined in general by Bord na Móna as environmental stabilisation of the former cutaway. This is generally achieved via re-wetting, where possible, and natural colonisation of the former cutaway, with or without intervention. It is not possible to restore raised bog habitats on BnM cutaway in general in the short-term. In general, most of the peat mass has been removed from many BnM cutaway sites and the environmental characteristics of these areas have therefore changed radically (peat depths, hydrology, water chemistry, substrate type, nutrient status. This means there will therefore be different habitat outcomes (wetlands, fen, heathland, grassland and Birch woodland). Other after-use development may also serve to act as rehabilitation.

Restoration: Ecological restoration is defined as the process of re-establishing to the extent possible the structure, function and integrity of indigenous ecosystems and the sustaining habitats they provide" (SER, 2004). Defined in this way, restoration encompasses the repair of ecosystems (Whisenant, 1999) and the **improvement of ecological conditions in damaged wildlands** through the **reinstatement of ecological processes**. In general, Bord na Móna cutaway peatlands cannot be restored back to raised bog in a reasonable timeframe as their environmental conditions has changed so radically (with the removal of the acrotelem – the living layer and much of the peat mass). However, they can be returned to a **trajectory** towards a naturally functioning peatland system (Renou-Wilson, 2012). **Raised bog restoration** is an objective of some BnM sites where there is residual natural raised bog vegetation and where the majority of the peat is still intact.

Standard rehabilitation: This is defined as rehabilitation that is designed to meet the conditions of the EPA IPC Licence. The key objective of rehabilitation is environmental stabilisation. This is achieved by a combination of re-wetting, where possible, and natural colonisation of the former cutaway, with or without intervention. Other after-use development may also serve to act as rehabilitation.

Standard decommissioning: This is defined as decommissioning that is designed to meet the conditions of the EPA IPC Licence. This is defined as to render safe or remove for disposal/recovery, any soil, subsoils, buildings, plant or equipment, or any waste, materials or substances or other matter contained therein or thereon, that may result in environmental pollution.

Wetland cutaway bog. Wetland cutaway bog is defined as former raised bogs that have been in industrial peat production, where production has ceased and the majority of peat has been cutaway, and where this cutaway has the potential to be re-wetted. A significant number of Bord na Móna sites have pumped drainage and these sites are likely to develop a mosaic of wetland habitats when pumping is reduced or stopped. The water chemistry of wetland cutaway frequently is strongly influenced by the more alkaline sub-soils that have been exposed during peat production. This means that pioneer vegetation is more typical of fen and wetland, rather than raised bog. Wetland cutaway will have a broad range of hydrological conditions depending on the local topography. In some cases, these wetlands may form deep water (> 0.5 m) whilst other areas may have the water table at or just below the surface of the ground.

APPENDIX IX. EXTRACTIVE WASTE MANAGEMENT PLAN

(Minimisation, treatment, recovery and disposal)

Objective:

The objective of this generic plan is to comply with the requirements of regulation 5 of the Waste Management (Management of Waste from Extractive Industries) Regulations, and to prevent or reduce waste production and its harmfulness.

Scope:

This plan covers IPPC Licence's Ref P0504-01, Mountdillon Group of Bogs located in Co. Longford.

1.0 Extractive Waste:

Waste classified as extractive waste from peat extraction operations arise from three operations associated with this activity.

1.1 Silt Pond excavations and maintenance.

All peat extraction activities in the Mountdillon bog group are serviced by silt lagoons/ponds. During the excavation of these silt ponds, pre IPPC Licensing in 1999 and since licensing, the excavated material is stored adjacent to the silt pond, where it either remains in situ or levelled out. As required by condition 6.6, these silt lagoons are cleaned twice per annum or more often if inspections dictate. These silt cleanings are also deposited on the same location, adjacent to the silt pond, where they may be levelled periodically to allow room for subsequent cleanings. These mounds of silt pond excavation material and cleanings are generally no higher than 2-3 metres.

1.2 Power Station screenings:

Edenderry Power Station screens the peat from the bogs prior to processing. This screening removes oversized peat, stones and bog timbers. Schedule 3 (ii) of the IPPC licence permits disposal of these peat screenings back to the bog, where it is levelled and graded into the surrounding peat landscape. These locations have been agreed with the Agency as per condition 7.4 of the IPPC Licence, and as per the attached locations.

1.3 Bog Timbers:

During peat extraction operations, bog timbers often arise in the bog surface and are required to be cleared. These timbers consist of bog pine, oak and some yew. Some of these timbers, such as the oak and yew are removed for use in the wood craft industry, with the remaining bog pine stockpiled in locations at the opposite end of each bog, where it generally becomes a habitat for flora and fauna. These piles of timber are generally no higher than 1-2 metres.

2.0 P0504-01 IPPC Licence Extractive Waste Conditions

2.1 Condition 7.5 Extractive Waste Management

The licensee shall draw up a Waste Management Plan (to be known as an Extractive Waste Management Plan) for the minimisation, treatment, recovery and disposal of extractive waste. This Plan shall meet the requirements of regulation 5 of the Waste Management (Management of Waste from the Extractive Industries) Regulations, 2009. The Plan shall be submitted for agreement by the Agency by the 31st December 2012. The Plan shall be reviewed at least once every five years thereafter in a manner agreeable to the Agency and amended in the event of substantial changes to the operation of a waste facility or to the waste deposited. Any amendments shall be notified to the Agency.

All extractive waste shall be managed in accordance with the Extractive Waste Management Plan. A report on the implementation of the Extractive Waste Management Plan shall be provided in the AER.

2.2 Condition 7.6 Waste Facility

- (i) No new waste facility may be developed or an existing waste facility modified unless agreed by the Agency.
- (ii) The licensee shall ensure that all existing waste facilities are managed and maintained to ensure their physical stability and to prevent pollution or contamination of soil, air, surface water or groundwater.
- (iii) The licensee shall ensure that all new waste facilities are constructed, managed and maintained to ensure their physical stability and to prevent pollution or contamination of soil, air, surface water or groundwater.
- (iv) Operational measures shall be continuously employed to prevent damage to waste facilities from personnel, plant or equipment.
- (v) The licensee shall establish and maintain a system for regular monitoring and inspection of waste facilities.
- (vi) All records of monitoring and inspection of waste facilities, as required under the licence, shall be maintained on-site in order to ensure the appropriate handover of information in the event of a change of operator or relevant personnel.

2.3 Condition 7.7 Excavation Voids

7.7.1 Unless otherwise agreed by the Agency, only extractive waste shall be placed in excavation voids.

7.7.2 When placing extractive waste into excavation voids for rehabilitation and construction purposes, the licensee shall, in accordance with regulation 10 of the Waste Management (Management of Waste from the Extractive Industries) Regulations, 2009, and the Extractive Waste Management Plan:

- Secure the stability of the waste
- Put in place measures to prevent pollution of soil, surface water and ground water.
- Carry out monitoring of the extractive waste and excavation void.

Condition 7.5. Extractive Waste Management Plan. 5 (1)

3.0 Minimisation.

3.1 Silt pond excavation material and cleanings.

IPPC Licence conditions require all production areas to be serviced by an appropriately designed silt pond based on storage volume and retention time. Condition 6.6 requires all ponds to be cleaned bi-annually and more often if inspections dictate, so the only opportunity for minimisation of same is

through Standard Operating Procedures. These are required under condition 2.2.2 (i) regarding minimisation of suspended solids, and are in-place to minimise the generation of silt, which in-turn will minimise the generation of silt pond waste.

3.2 Power Station Screenings.

These screenings cannot be minimised as they are a consequence of peat production, stones, timbers and oversize peat materials are naturally occurring on the bog, and are required to be removed prior to processing.

3.3 Bog Timbers.

Bog timbers are also naturally occurring materials within a bog and are required to be removed prior for production. The volume of these bog timbers varies from bog to bog and as such their minimisation is not controllable or quantifiable.

4.0 Treatment

4.1 Silt pond excavation material and cleanings.

The silt pond excavation material and silt cleanings do not require any treatment for its end use which will be either backfilling these silt pond voids as per condition 7.7.1 above as part of the Bog Rehabilitation Plan, or reincorporated into the surrounding peatlands.

4.2 Power Station Screenings.

The factory screenings are permitted to be returned to the bog as they were naturally occurring materials from the bog, and as such do not require any treatment to serve this purpose.

4.3 Bog Timbers

As per 1.3 above, these timbers are stockpiled at two locations in each bog, as per the attached list of sites and become habitats for various flora and fauna.

5.0 Recovery

5.1 Silt pond excavation material and cleanings.

Condition 2.2.2 (vi) requires the reuse of silt pond waste to be examined. This was undertaken in 2006, the outcome of which was that this waste peat silt material, as a fuel, was contaminated with sub-soils, rendering it unsuitable for combustion. In addition, volumes are small compared to overall peat production volumes.

5.2 Power Station Screenings.

Given the nature of these screenings as outlined in 1.2 above, there is no further use identified and they are permitted to be disposed of back to the bog.

5.3 Bog Timbers

Investigations into processing these materials into smaller fractions for potential heating purposes did not yield any viable results. In addition, these older stockpiles are now classified as habitats and as such would not be considered for reuse as a fuel.

6.0 Disposal

6.1 Silt pond excavation material and cleanings.

Schedule 3 (ii) permits the disposal of silt pond cleanings (Lagoon Sediments) to the bog and these locations, adjacent to the silt pond site, are presented in the attached spreadsheet, with associated grid coordinates.

6.2 Power Station Screenings.

Schedule 3 (ii) permits the disposal of screenings (Peat Screenings) to the bog at designated locations agreed under Condition 7.4, and these locations, are presented in the attached spreadsheet, with associated grid coordinates.

6.3 Bog Timbers

These naturally occurring bog timbers are stockpiled at locations in each bog, grid coordinates attached.

7.0 Extractive Waste Management Plan

5 (2a)(i)

The vast majority of peat extraction bogs were all designed and drained for production prior to the 1960's and as such the production fields layout cannot be altered. Under our Cleaner Reduction Procedures, various design changes have been implemented to the production machines and process to reduce lost peat which eventually is captured in the silt ponds and requires removal as waste peat silt. This along with training and ongoing research and development will continuously reduce waste peat and subsequently waste silt pond cleanings. Bog timbers are present naturally in various volumes and quantities in different bogs and as peat production involves stripping peat in layers, the exposure, generation and removal of these timbers is unavoidable. Work has been undertaken recently into project looking at grinding of these bog timbers in situ using a timber miller, and if this project becomes viable it will contribute to the reduction of bog timbers.

5 (2a)(ii)

Given the nature and expanse of peat bogs, the stockpiling and storage of these waste materials do not present a visual, storage or stability problem. As required under Condition 10 of the IPPC Licence, the silt pond excavations and screenings will be utilised to backfill the silt pond voids once the bogs have finished and stabilised in accordance with our Bog Rehabilitation Plan. Storage of these wastes in the interim, open to the elements does not present a change on the nature of these wastes that will threaten the environment or prevent their reuse during the bog rehabilitation process.

5 (2a)(iii)

Under Condition 10 of the IPPC Licence, all silt ponds will be decommissioned once the bog surface has stabilised, in agreement with the Agency. This will involve the removal of weirs and flow controls, returning the silt pond back to its original drain or removing the silt pond from the drainage system. Both of these activities will involve placing the silt pond extraction and cleaning material back into the excavation void.

5 (2a)(iv)

The peat bogs do not contain any topsoil, so this is not required.

5 (2a)(v)

Peat mineral resources do not undergo any treatment.

5 (2b)

These three extractive waste are all being reused and recovered back to their original extraction points and have not undergone any physical, chemical, or biological change.

5 (2c)(i, ii & iii)

These three extractive wastes, stored on the bog for reuse or recovery during the bog rehabilitation phase, do not require any management or monitoring during the operation of these bogs. Silt pond excavations and cleanings are stored adjacent to the silt pond and quickly revegetated and stabilise, the screenings are graded back into the bog at the agreed locations upon disposal and the bog timbers do not prevent any water or airborne danger to the environment.

5 (3)

The three extractive wastes arising from peat extraction operations at this site are classified wastes from mineral non-metalliferous excavation, with an EWC code of 0101 02. The materials are not classified as hazardous under Directive 91/689/EEC20, and do not contain substances or preparations classified as dangerous under Directives 67/548/EEC5 or 1999/45/EC6 above a certain threshold.

The peat excavations and cleanings are stored in locations and in a manner that they could not collapse, and are remote in their nature. The stockpiles are located adjacent to silt ponds that are cleaned regularly and as such these stockpiles are managed and levelled to facilitate further cleanings.

Therefore the material stored at these waste facilities would not be considered to be a Category A waste facility.

Classification in accordance Annex II.

Waste Material	Description	Classification	Chemical Process treatment	Deposition description	Transport System
Silt Pond Excavations and cleanings	Peat and mineral soils associated with peatlands. Stored for reuse during bog rehabilitation, with no displacement of overburden	01 01 02	None	Excavated from silt ponds by excavator and deposited adjacent to the silt pond.	Excavator
Peat Screenings	Stones, timbers and oversized peat particles, reincorporated into low areas, agreed with the Agency, and stabilized under normal natural bog conditions	01 01 02	None	Removed by screen at the factory and transported by tractor and trailer to the designated and agreed locations	Tractor and trailer.
Bog Timbers	Pine, Oak and Yew species, stored at locations in each bog. Not subject to any stability issues due to exposure to atmospheric/meteorological conditions.	01 01 02	None	Removed from the bog surface by excavator and transported by tractor and trailer to the agreed locations	Tractor and Trailer

Description of operations.

Silt pond excavations arise from the requirement to have silt ponds treating all peat extraction sites. Silt pond cleanings arise from the removal of peat silt from silt ponds as required under IPPC Licence. Bog timbers arise from preparation of the bogs surface for peat production. Estimated quantities of materials are below:

Closure plan. (Bog Rehabilitation Plan).

Condition 10.1 – 10.3 of the IPPC Licence requires the following:

- 10.1 Following termination of use or involvement of all or part of the site in the licensed activity, the licensee shall:
 - 10.1.1 Decommission, render safe or remove for disposal/recovery, any soil, subsoils, buildings, plant or equipment, or any waste, materials or substances or other matter contained therein or thereon, that may result in environmental pollution.
 - 10.1.2 Implement the agreed cutaway bog rehabilitation plan (refer Condition 10.2).

10.2 Cutaway Bog Rehabilitation Plan:

- 10.2.1 The licensee shall prepare, to the satisfaction of the Agency, a fully detailed and costed plan for permanent rehabilitation of the cutaway boglands within the licensed area. This plan shall be submitted to the Agency for agreement within eighteen months of the date of grant of this licence.

- 10.2.2 The plan shall be reviewed every two years and proposed amendments thereto notified to the Agency for agreement as part of the AER. No amendments may be implemented without the written agreement of the Agency.

10.3 The Rehabilitation Plan shall include as a minimum, the following:

- 10.3.1 A scope statement for the plan; to include outcome of consultations with relevant Agencies, Authorities and affected parties (to be identified by the licensee).
- 10.3.2 The criteria which define the successful rehabilitation of the activity or part thereof, which ensures minimum impact to the environment.
- 10.3.3 A programme to achieve the stated criteria.
- 10.3.4 Where relevant, a test programme to demonstrate the successful implementation of the rehabilitation plan.
- 10.3.5 A programme for aftercare and maintenance.

10.4 A final validation report to include a certificate of completion for the Rehabilitation Plan, for all or part of the site as necessary, shall be submitted to the Agency within six months of execution of the plan. The licensee shall carry out such tests, investigations or submit certification, as requested by the Agency, to confirm that there is no continuing risk to the environment. This plan including maps and ecological classifications are available on file at the Mountdillon IPPC Licence Coordinators office.

The location in relation to the silt pond excavations and cleanings are adjacent to the silt ponds, which are considered under the Shannon River Basin Management Plan in accordance with the requirements of Directive 2000/60/EC.

Screenings and bog timbers are all naturally occurring elements of peatland and their placement back to the bog in smaller concentrated designated waste facilities does not constitute a risk to the prevention of water compliance.

The lands under where these materials are deposited are peatlands and are un-effected by the placing of this material.

Review.

This plan will be reviewed every five years, the first review to take place in September 2017. This review will entail an inspection of these waste facilities to ensure their placing, management, maintenance and stability comply with the requirements of the Extractive Waste Management requirements and condition 7.5, 7.6 and 7.7 of the Mountdillon IPPC Licence P0504-01.

APPENDIX X. MITIGATION MEASURES FOR THE APPLICATION OF FERTILISER

- Any fertiliser used will be Rock Phosphate and will not be applied in the following conditions:
 1. The land is waterlogged;
 2. The land is flooded, or it is likely to flood;
 3. The land is frozen, or covered with snow;
 4. Heavy rain is forecast within 48 hours (forecasts will be checked from Met Éireann).
 5. The ground slopes steeply and there is a risk of water pollution, when factors such as surface run-off pathways, the presence of land drains, the absence of hedgerows to mitigate surface flow, soil condition and ground cover are taken into account.
- Buffer zones in respect of waterbodies, as specified on <https://www.epa.ie/about/faq/name,57156,en.html>, will be adhered with at all times with regard to fertiliser application.
- No fertiliser will be spread within or in proximity to European Sites. Fertiliser will not be spread within 25m of a hydraulic break (where slope indicates runoff potential); 25m of an area subject to annual winter inundation, 25m of a natural watercourse, or 25m of any drains where conveyance is to be retained through the proposed rehabilitation extent.
- Fertiliser will be applied to headlands and bare fields where the surface slope indicates runoff is directed away from the above areas, and to within 2m of internal drainage channels within the cutover high field areas. These drainage channels will be blocked in advance of fertiliser application, restricting potential run-off to downstream drainage channels

Water body / Feature	Buffer zone
Any water supply source providing 100m ³ or more of water per day, or serving 500 or more people	200 metres (or as little as 30 metres where a local authority allows)
Any water supply source providing 10m ³ or more of water per day, or serving 50 or more people	100 metres (or as little as 30 metres where a local authority allows)
Any other water supply for human consumption	25 metres (or as little as 30 metres where a local authority allows)
Lake shoreline	20 metres
Exposed cavernous or karstified limestone features (such as swallow holes or collapse features)	15 metres
Any surface watercourse where the slope towards the watercourse exceeds 10%	10 metres
Any other surface waters	5 metres*

APPENDIX XI. CONSULTATION SUMMARIES

Table APX -1 Consultees contacted

To follow

Table APX -2 Response summary from Consultees contacted

To follow

Draft

APPENDIX XII. ARCHAEOLOGY

Role of the Archaeological Liaison Officer

1. To communicate this Code of Practice and the *Archaeological Protection Procedures* (Appendix IV) to all personnel operating on the bog.
2. To ensure that all notices relating to the *Archaeological Protection Procedures* are posted and maintained at appropriate locations on the bog.
3. To report any stray finds, presented to the Liaison Officer from his/her group of bogs, to the Duty Officer of the National Museum of Ireland.
4. To provide for the appropriate protection of the stray find, whether in-situ or removed from the bog, as directed by the Duty Officer of the National Museum of Ireland.



Code of Practice

22

Code of Practice

5. To arrange for the delivery or collection of the stray find, as directed by the Duty Officer of the National Museum of Ireland.
6. To complete the Report of Discovery of Archaeological Object(s) in Bogs (Appendix V), as directed by the Duty Officer of the National Museum of Ireland.
7. To maintain a file of all stray finds and associated documentation and provide copies to the Project Archaeologist.
8. To provide assistance, where required, to the Department during archaeological surveys.
9. To provide assistance, where required, to Bord na Móna's Consultant Archaeologists, during investigation and mitigation of monuments.
10. To report to the Bord na Móna members on the Archaeology Management Liaison Committee any planned developments or new activities on cutaway peatland areas within his/her group of bogs.



	Procedure: ENV017	Rev: 1
Title: Archaeological Findings	Approved: EM	Date: 13/10/2020

1) Purpose

The purpose of this procedure is to describe the arrangements in Bord na Móna for findings of Archaeological material (Stray Finds).

All objects, sites or monuments, no matter how fragmentary, are important elements of our heritage.

2) Procedure

1. Check whether there are any known archaeological monuments in your area.
2. Be vigilant at all times - objects or traces of structures can be found on the field surfaces, in the drain faces, on the bog margins or caught within the mechanics of machinery.
3. If an object is found leave it in place, if it is safe to do so, note its position and immediately contact your Archaeological Liaison Officer who will assess the situation and contact the Duty Officer of the National Museum of Ireland.
4. Resist the temptation to investigate the find spot as this may disturb fragile archaeological deposits.
5. If the object is already dislodged or is in imminent danger, remove it carefully, mark its find spot and report it immediately to your Archaeological Liaison Officer.
6. Objects made of wood, leather or textile, which are removed from peat should be kept in conditions similar to those in which they are found. This can be done by packing them in peat or, if waterlogged, placing them in a clean basin of water and sealing the container. Resist the temptation to clean or remove peat from the object.
7. If timbers or other materials, such as gravel or stones, which could be part of a man-made structure are noted on the bog, mark the location and report it immediately to your Archaeological Liaison Officer. If you suspect the find is of archaeological importance, resist the temptation to expose it any further as this could result in damage to the structure.
8. Report anything that looks unnatural in the bog – your Archaeological Liaison Officer will decide whether it should be referred to the appropriate authorities.

NOTE: Our archaeological heritage is a finite, non-renewable resource. Once a site is destroyed its information is lost forever and we have lost the chance to understand a little more about our past, where we have come from and perhaps the opportunity to learn for the future.

Your Archaeological Liaison Officer is

3) Records

Revision Index			
Revision	Date	Description of change	Approved
1	13/09/2020	First release	EMcD
2			



**Archaeological Impact Assessment of Proposed Bog
Decommissioning and Rehabilitation at Derryshannoge Bog,
Co. Longford**

Version 1

Report For

Bord Na Móna Energy Ltd.

Author

Dr. Charles Mount

Bord Na Móna Project Archaeologist



Introduction

The EPA (2020) *Guidance on the process of preparing and implementing a bog rehabilitation plan* notes that the licensee should characterise the bog prior to embarking on detailed planning and implementation. This characterisation should detail how the land is classified in terms of statutory protections, e.g. as European sites, world heritage sites, RAMSAR sites, National Heritage Areas, National monuments, archaeological heritage, etc. This archaeological impact assessment report was prepared by Dr. Charles Mount for Bord na Móna Energy Ltd to fulfil this characterisation in relation to archaeological heritage. It represents the results of a desk-based assessment of the impact of proposed bog rehabilitation of lands at Derryshannoge Bog, Co. Longford on the known archaeological heritage of the bog. The proposed rehabilitation actions will be a combination of measures to create wetlands and re-wet deep peat as outlined in the draft Methodology Paper for the proposed Bord na Móna Decommissioning, Rehabilitation and Restoration Scheme. These enhanced measures for Derryshannoge Bog will include:

- Deep Peat measures including field re-profiling, resulting in banded areas suitable for Sphagnum inoculation, on deeper peat;
- Intensive drain blocking around shallow peat areas/modelled depressions on little or no peat to create/promote the spread of wetland habitats,
- Modifying outfalls, and management of water levels with overflow pipes and blocking of internal outfalls;
- Regular drain blocking (3/100m) on dry cutaway along with the blocking of outfalls and management of water levels, along with organic fertiliser application;
- Targeted fertiliser applications to accelerate vegetation establishment on areas of bare peat on headlands and high fields, and within certain areas of dry cutaway. Areas where vegetation has established do not need fertiliser application.
- Seeding of vegetation and inoculation of Sphagnum will be undertaken where required.
- Initial hydrological modelling indicates that a small part of the site will develop a mosaic of wetland habitats with the potential for some deeper water. Hydrological management will look to optimise summer water levels to maximise the development of wetland vegetation (by looking to set water depths at < 0.5 m, where possible. It is inevitable that some small sections will naturally have deeper water due to the topography at this site). Water-levels will be adjusted at outfalls and by adjusting piped drainage..

Derryshannoge Bog is located c.2.7km north of the village of Newtown Cashel, Co. Longford, and north-west of the L1155 road. The overall rehabilitation area occupies the townlands of Cloonmee, Derraghan More, Derrygeel, Derryglash, Derrygowna, Derryshannoge, Lissawly or St. Albans, Newpark, Turren and Derrymany on OS 6 inch sheet Longford Nos. 17, 18, 21 and 22.

Methodology

This is a desk-based archaeological assessment that includes a collation of existing written and graphic information to identify the likely archaeological potential of Derryshannoge Bog. The overall extent of the rehabilitation is indicated in Fig. 1. This area was examined using information from:

- The IAWU Peatland Survey 1988-1991
- The Record of Monuments and Places



- The Sites and Monuments Record that is maintained by the Dept of Housing, Local Government and Heritage
- The topographical files of the National Museum of Ireland
- Archaeological monitoring
- The Excavations database
- Previous assessments

An impact assessment has been prepared and recommendations have been made.

Desktop assessment

Early Investigations

Peatland survey

The 1988 Pilot Survey and the 1991 the Irish Archaeological Wetland Unit (IAWU) did a complete survey of the rehabilitation area as part of the Archaeological Survey of Ireland Peatland Survey (Unlicensed). 13 sightings of archaeological material were made (see Table 1). These archaeological sightings were notified to the Archaeological Survey of Ireland and 12 sightings were included in the Sites and Monuments Record.

IAWU Cat. No.	IAWU Class	Townland	ITN E	ITN N	Irish Grid E	Irish Grid N	SMR No.	Depth BS m
LF-CEE 1	TOGH	Cloonmeen	604099.9640	762490.7729	204150	262470	LF021-060001-	-
LF-CEE 2	TOGH	Cloonmeen	604109.9617	762470.7771	204160	262450	LF021-060002-	-
LF-DEL 1	TOGH	Derrygeel	605060	765160	-	-	LF018-083001-	-
LF-DEL 2	TOGH	Derrygeel	605060	765160	-	-	LF018-083002-	-
LF-DSE 1	TOGH	Derryshannoge	605070	765070	-	-	LF018-083003-	-
LF-DSE 2	TOGH	Derryshannoge	605060	765020	-	-	LF018-083004-	-
LF-DSE 3	TOGH	Derryshannoge	605050	765040	-	-	LF018-083005-	-
LF-DSE 4	PORO	Derryshannoge	605190	764920	-	-	LF018-083007-	-
LF-DSE 5	WWIS	Derryshannoge	605140	764140	205190	264120	LF022-054003-	-
LF-DSE 6	TOGH	Derryshannoge	605130	764110	205180	264090	LF022-05401-	-
LF-DSE 7	TOGH	Derryshannoge	605120	764100	205170	264080	LF022-05402-	-
LF-DSE 8	PAWA	Derryshannoge	603845	764770	203920	264790	LF017-026---	-
LF-DSE 9	TOGH	Derryshannoge	605020	765070	205070	265050	LF018-08306-	-

Table 1. List of sites recorded by the IAWU in the rehabilitation area in 1988 and 1991.

Recorded Monuments

The Record of Monuments and Places (RMP) for Co. Longford which was established under Section 12 of the National Monuments (Amendment) Act, 1994 was examined as part of the assessment (DAHGI 1996). This record was published by the Minister in 1995 and includes sites and monuments that were known in Derryshannoge Bog before that date. This review established that there are 11 RMPs located in the proposed rehabilitation area (see Table 2 and Fig. 1). All the sightings were notified by the IAWU following the 1988 and 1991 surveys.

RMP No.	RMP Classification	Townland	ITM E	ITM N	Irish Grid E	Irish Grid N	IAWU Cat. No.
LF017-026---	Gravel Road	Derryshannoge	603845	764770	22039	26472	LF-DSE 8
LF018-083---	Archaeological Complex	Derrygeel, Derryshannoge			20507	26505	
LF018-08301-	Togher	Derrygeel	605060	765160	20511	26514	LF-DEL 1
LF018-08302-	Togher	Derrygeel	605060	765160	20511	26514	LF-DEL 2
LF018-08303-	Togher	Derryshannoge	605070	765070	20512	26502	LF-DSE 1



LF018-08304-	Togher	Derryshannoge	605060	765020	20512	26497	LF-DSE 2
LF018-08305-	Togher	Derryshannoge	605050	765040	20510	26500	LF-DSE 3
LF018-08306-	Togher	Derryshannoge	605020	765070	20507	26505	LF-DSE 9
LF021-06001-	Togher	Cloonmee	604099.9 640	762490.772 9	20415	26247	LF-CEE 1
LF021-06002-	Togher	Cloonmee	604109.9 617	762470.777 1	20416	26245	LF-CEE 2
LF022-05401-	Togher	Derryshannoge	605130	764110	20518	26409	LF-DSE 6
LF022-05402-	Togher	Derryshannoge	605120	764100	20517	26408	LF-DSE 7

Table 2. List of sites included in the Record of Monuments and Places in the rehabilitation area.

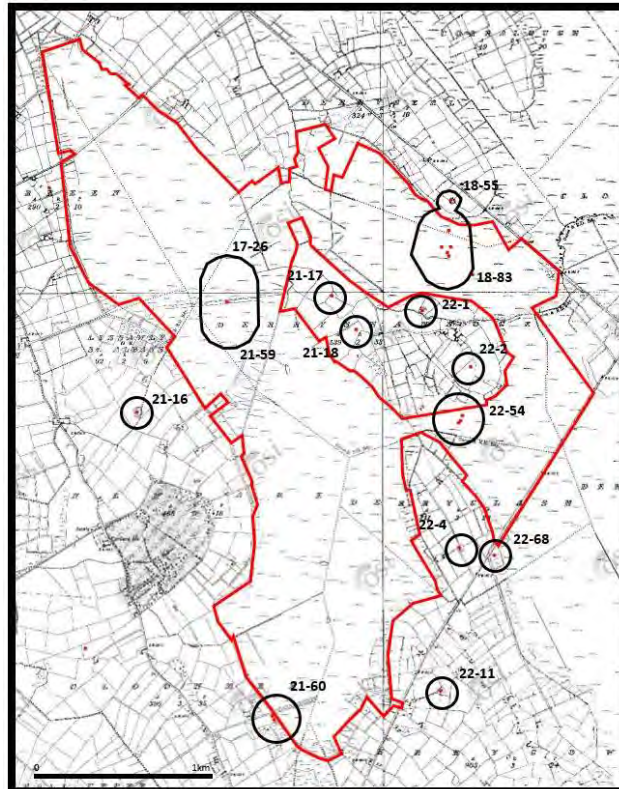


Fig. 1. Derryshannoge Bog, Co. Longford, detail of the Record of Monuments and Places map sheet Nos. 17, 18, 21 and 22. The proposed rehabilitation area is outlined with the red line. There are a several Recorded Monuments in the rehabilitation area.

Archaeological Excavations

A review of Bord na Móna reports the Excavations Bulletin at excavations.ie indicated that there have been no licensed archaeological investigations carried out in the rehabilitation area.

Sites and Monuments Record

The Sites and Monuments Record (SMR) which is maintained by the Department of Housing, Local Government and Heritage was examined as part of the assessment on the 8th of December 2022. The SMR consists of records included in the RMP and sites and monuments notified to the Dept. since the publication of the RMP. This review established that there are 12 entries in the SMR in the proposed rehabilitation area (see Table 3 and Fig. 2). All the entries were reported by the IAU following the 1988 and 1991 Peatland Survey.



SMR No.	RMP Classification	Townland	ITM E	ITM N	Irish Grid E	Irish Grid N	IAWU Cat. No.
LF017-026--	Road - gravel/stone trackway - peatland	Derryshannoge	603845	764770	22039	26472	LF-DSE 8
LF018-08301-	Road - class 3 togher	Derrygeel	605060	765160	20511	26514	LF-DEL 1
LF018-08302-	Togher	Derrygeel	605060	765160	20511	26514	LF-DEL 2
LF018-08303-	Road - class 3 togher	Derryshannoge	605070	765070	20512	26502	LF-DSE 1
LF018-08304-	Road - class 3 togher	Derryshannoge	605060	765020	20512	26497	LF-DSE 2
LF018-08305-	Road - class 3 togher	Derryshannoge	605050	765040	20510	26500	LF-DSE 3
LF018-08306-	Road - class 3 togher	Derryshannoge	605020	765070	20507	26505	LF-DSE 9
LF018-08307-	Post row - peatland	Derryshannoge	605190	764920	-	-	LF-DSE 4
LF021-06001-	Togher	Cloonmee	604099.9 640	762490.772 9	20415	26247	LF-CEE 1
LF021-06002-	Togher	Cloonmee	604109.9 617	762470.777 1	20416	26245	LF-CEE 2
LF022-05401-	Togher	Derryshannoge	605130	764110	20518	26409	LF-DSE 6
LF022-05402-	Togher	Derryshannoge	605120	764100	20517	26408	LF-DSE 7

Table 3. Sightings in Derryshannoge Bog listed in the SMR in 2021. Coordinates are ITM.

Previous assessments

Derryshannoge Bog has been the subject of an Environmental Impact Assessment Report carried out by Irish Archaeological Consultancy LTD in 2018 for Bord na Móna Energy Limited in relation to IPC Licence P0500-01. This assessment included a review of the topographical files and finds registers of the National Museum of Ireland intended to identify all finds from the bog reported to the Museum by that date and these finds are included below in Table 4 (Pers Comm. Jane Whitaker). The assessment noted that there was a moderate potential for archaeological features to be uncovered during the course of any future development works in Derryshannoge Bog.

Reported finds

As noted above the Environmental Impact Assessment Report carried out by Irish Archaeological Consultancy LTD in 2018 for Bord na Móna Energy Limited in relation to IPC Licence P0500-01 contains a complete list of known finds from Derryshannoge Bog reported to the National Museum of Ireland up to 2018 (see Table 4).

Townland	Museum No.	Description
Turreen	2004:128	Cylindrical piece of bog butter
Turreen	1996:225	Bog butter found 3-4ft deep'
Derrygowna	1967:191 - 192	Upper and lower stones of a rotary quern
Derrygowna	200:76	Leather shoe

Table 4. List of archaeological finds from Derryshannoge Bog reported to the National Museum of Ireland.

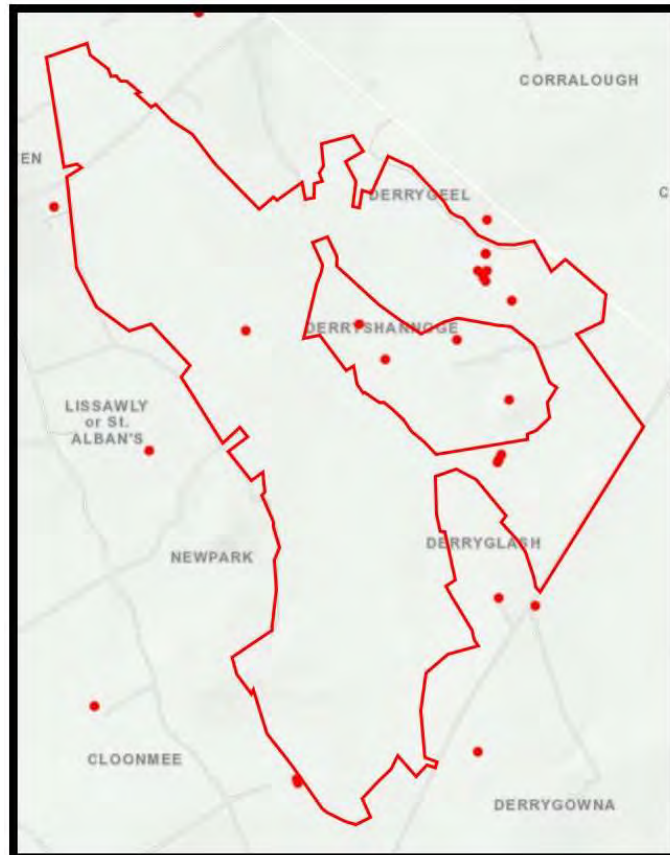


Fig. 2. Derryshannoge Bog, Co. Longford, detail of the Sites and Monuments Record. The proposed rehabilitation area is outlined with the red line. There are a several SMRs in the rehabilitation area.

Impact assessment

Thirteen sightings of archaeological material were identified and recorded in Derryshannoge Bog between in 1988 and 1991 and 12 of these were included in the SMR. All recorded sightings of archaeological material in Derryshannoge Bog are included in Table 5. Note two sightings (LF021-060001- and LF021-060002-) were recorded with the wrong coordinates. Although the depth of the 1991 sightings below the surface were not recorded it can be estimated that no archaeology would have been visible in the drain faces at a greater depth than 1.50m below the 1988-1991 surface. The LIDAR data indicates that 0.15-0.82m of material was removed from the locations of the 1988-1991 sightings between 2008 and 2020 or about 0.0125m – 0.068 per year. This suggests that between 1991 and 2020 c.0.36m -1.97m of peat was removed from the locations of the sightings made in the surveys. Therefore, six sightings made in the 1988-1991 surveys that may survive in the bog are LF018-083001-, LF018-083002-, LF018-083003-, LF022-05401-, LF022-05402-, and LF017-026---. Two additional sightings have incorrect coordinates and may also potentially survive (LF021-060001- and LF021-060002-) but their location is unknown. As there was a considerable quantity of known archaeological material known from the rehabilitation area and the bog has not been surveyed for more than thirty years there is a potential for additional material to have been exposed on the bog surfaces and in the drain faces since 1991.



IAWU Cat._No.	IAWU Class	Townland	ITN E	ITN N	SMR No.	Depth BS m	Peat depth 2008	Peat depth 2020	Peat removed 2008-20	Condition
LF-CEE 1	TOGH	Cloonmeen	604099.9640	762490.7729	LF021-060001-	-				?
LF-CEE 2	TOGH	Cloonmeen	604109.9617	762470.7771	LF021-060002-	-				?
LF-DEL 1	TOGH	Derrygeel	605060	765160	LF018-083001-	-	44.41	44.56	0.15	May survive
LF-DEL 2	TOGH	Derrygeel	605060	765160	LF018-083002-	-	44.41	44.56	0.15	May survive
LF-DSE 1	TOGH	Derryshannoge	605070	765070	LF018-083003-	-	45.13	45.41	0.28	May survive
LF-DSE 2	TOGH	Derryshannoge	605060	765020	LF018-083004-	-	45.63	46.24	0.61	Gone
LF-DSE 3	TOGH	Derryshannoge	605050	765040	LF018-083005-	-	45.20	45.9	0.70	Gone
LF-DSE 4	PORO	Derryshannoge	605190	764920	LF018-083007-	-	44.86	45.68	0.82	Gone
LF-DSE 5	WWIS	Derryshannoge	605140	764140	LF022-054003-	-	46.653	47.25	0.60	Gone
LF-DSE 6	TOGH	Derryshannoge	605130	764110	LF022-054001-	-	45.95	46.02	0.07	May survive
LF-DSE 7	TOGH	Derryshannoge	605120	764100	LF022-054002-	-	45.93	46.42	0.50	May survive
LF-DSE 8	PAWA	Derryshannoge	603845	764770	LF017-026---	-	43.75	44.04	0.29	May survive
LF-DSE 9	TOGH	Derryshannoge	605020	765070	LF018-083006-	-	44.31	44.98	0.67	Gone

Table 5. Sightings of archaeological material in Derryshannoge Bog. With depth of bog removed at each location since 2008.

Recommendations

There are six possible surviving sightings of archaeological material in Derryshannoge Bog (see Table 6). All surviving sightings in the rehabilitation area listed in Table 6 should be avoided with a 20m buffer zone. Should any previously unknown archaeological material be uncovered during the rehabilitation works, it should be avoided and reported to the Bord na Móna Archaeological Liaison Officer and the National Museum of Ireland.

IAWU Cat._No.	IAWU Class	Townland	ITN E	ITN N	SMR No.
LF-CEE 1	TOGH	Cloonmeen	604099.9640	762490.7729	LF021-060001-
LF-CEE 2	TOGH	Cloonmeen	604109.9617	762470.7771	LF021-060002-
LF-DEL 1	TOGH	Derrygeel	605060	765160	LF018-083001-
LF-DEL 2	TOGH	Derrygeel	605060	765160	LF018-083002-
LF-DSE 1	TOGH	Derryshannoge	605070	765070	LF018-083003-
LF-DSE 6	TOGH	Derryshannoge	605130	764110	LF022-054001-
LF-DSE 7	TOGH	Derryshannoge	605120	764100	LF022-054002-
LF-DSE 8	PAWA	Derryshannoge	603845	764770	LF017-026---

Table 6. List of potentially surviving sightings of archaeological material in Derryshannoge Bog.



Conclusion

This is a desk-based archaeological assessment that includes a collation of existing written and graphic information to identify the likely archaeological potential of the proposed rehabilitation area. There are potentially 8 surviving sightings of archaeological material in Derryshannoge Bog (see Table 6). All surviving sightings in the rehabilitation area listed in Table 6 should be avoided with a 20m buffer zone. Note the coordinates for LF021-060001- and LF021-060002- are incorrect and they can't be located. Should any previously unknown archaeological material be uncovered during the rehabilitation works, it should be avoided and reported to the Bord na Móna Archaeological Liaison Officer and the National Museum of Ireland. Should any previously unknown archaeological material be uncovered during the rehabilitation works, it should be avoided and reported to the Bord na Móna Archaeological Liaison Officer and the National Museum of Ireland.

References

DAHGI 1996. Recorded Monuments Protected under Section 12 of the National Monuments (Amendment) Act, 1994. County Longford.

Dr. Charles Mount
14 December 2022

APPENDIX XIII. WATER QUALITY MONITORING RESULTS FOR DERRYSHANNOGE BOG

Draft

Table AP13.1. Water quality data for 12 months from May 2021 to November 2022 at Derryshannoge bog.

PCAS SW Sampling Scheme	Bog Name	SW Code -GS	Suspended Solids	Suspended Solids	Suspended Solids	Suspended Solids	Suspended Solids	Suspended Solids	Suspended Solids	Suspended Solids	Suspended Solids	Suspended Solids	Suspended Solids	Suspended Solids	Suspended Solids	Suspended Solids	Suspended Solids	Suspended Solids	Suspended Solids	Suspended Solids	Suspended Solids
Bog Group	Bog Name	SW Code -GS	mg/l	mg/l	mg/l	mg/l	mg/l	mg/l	mg/l	mg/l	mg/l	mg/l	mg/l	mg/l	mg/l	mg/l	mg/l	mg/l	mg/l	mg/l	mg/l
			1/5/21	1/6/21	1/7/21	1/8/21	1/9/21	1/10/21	1/11/21	1/12/21	1/1/22	1/2/22	1/3/22	1/4/22	1/5/22	1/6/22	1/7/22	1/8/22	1/9/22	1/10/22	1/11/22
Mountdillon	Deryshannoge	SW79	4	2	4	3	8	2	3	4	3	3	2	3	2	2	2	2	2	2	2
Mountdillon	Deryshannoge	SW84	5	2	2	5	8	2	2	2	2	2	3	2	3	2	2	2	3	2	2
		Monthly Rainfall (mm)	105.1	25.7	57.8	96.9	78	143	49.6	116.4	52.4	140	33.5	59.4	76.9	103.7	33.7	66.3	85.9	182.8	122.1
PCAS SW Sampling Scheme			Colour	Colour	Colour	Colour	Colour	Colour	Colour	Colour	Colour	Colour	Colour	Colour	Colour	Colour	Colour	Colour	Colour	Colour	Colour
Bog Group	Bog Name	SW Code -GS	mg/l Pt Co	mg/l Pt Co	mg/l Pt Co	mg/l Pt Co	mg/l Pt Co	mg/l Pt Co	mg/l Pt Co	mg/l Pt Co	mg/l Pt Co	mg/l Pt Co	mg/l Pt Co	mg/l Pt Co	mg/l Pt Co	mg/l Pt Co	mg/l Pt Co	mg/l Pt Co	mg/l Pt Co	mg/l Pt Co	mg/l Pt Co
Mountdillon	Deryshannoge	SW79	252	408	91.3	333	282	381	342	390	301	317	160	315	288	179	371	306	363	323	226
Mountdillon	Deryshannoge	SW84	339	301	424	297	350	376	391	296	233	175	263	237	182	256	228	329	312	266	261
PCAS SW Sampling Scheme			COD	COD	COD	COD	COD	COD	COD	COD	COD	COD	COD	COD	COD	COD	COD	COD	COD	COD	COD
Bog Group	Bog Name	SW Code -GS	mg/l	mg/l	mg/l	mg/l	mg/l	mg/l	mg/l	mg/l	mg/l	mg/l	mg/l	mg/l	mg/l	mg/l	mg/l	mg/l	mg/l	mg/l	mg/l
Mountdillon	Deryshannoge	SW79	61	83	39	79	102	85	72	85	80	72	39	62	75	58	87	83	75	68	45
Mountdillon	Deryshannoge	SW84	75	77	85	72	102	101	92	83	61	59	53	60	64	63	66	86	57	66	50
PCAS SW Sampling Scheme			pH	pH	pH	pH	pH	pH	pH	pH	pH	pH	pH	pH	pH	pH	pH	pH	pH	pH	pH
Bog Group	Bog Name	SW Code -GS	pH Units	pH Units	pH Units	pH Units	pH Units	pH Units	pH Units	pH Units	pH Units	pH Units	pH Units	pH Units	pH Units	pH Units	pH Units	pH Units	pH Units	pH Units	pH Units
Mountdillon	Deryshannoge	SW79	6.6	7.3	7	7.3	7	6.4	7	7.1	6.9	7.2	7.3	7.1	7.5	7.5	6.6	7	7.3	6.9	6.6
Mountdillon	Deryshannoge	SW84	7.4	7.6	7	7.6	7.4	7.1	6.7	7.4	7.2	7.4	7.3	7.6	7.5	7.5	7.2	7.5	7.7	7.3	7.3
		Monthly Rainfall (mm)	105.1	25.7	57.8	96.9	78	143	49.6	116.4	52.4	140	33.5	59.4	76.9	103.7	33.7	66.3	85.9	182.8	122.1
PCAS SW Sampling Scheme			TP as P	TP as P	TP as P	TP as P	TP as P	TP as P	TP as P	TP as P	TP as P	TP as P	TP as P	TP as P	TP as P	TP as P	TP as P	TP as P	TP as P	TP as P	TP as P
Bog Group	Bog Name	SW Code -GS	mg/l	mg/l	mg/l	mg/l	mg/l	mg/l	mg/l	mg/l	mg/l	mg/l	mg/l	mg/l	mg/l	mg/l	mg/l	mg/l	mg/l	mg/l	mg/l
Mountdillon	Deryshannoge	SW79	0.13	0.14	0.06	0.07	0.38	0.05	0.13	0.06	0.11	0.05	0.06	0.05	0.13	0.09	0.08	0.2	0.05	0.05	0.05
Mountdillon	Deryshannoge	SW84	0.12	0.15	0.12	0.17	0.32	0.08	0.08	0.08	0.15	0.06	0.06	0.05	0.09	0.1	0.11	0.17	0.05	0.05	0.05
PCAS SW Sampling Scheme			TSS	TSS	TSS	TSS	TSS	TSS	TSS	TSS	TSS	TSS	TSS	TSS	TSS	TSS	TSS	TSS	TSS	TSS	TSS
Bog Group	Bog Name	SW Code -GS	mg/l	mg/l	mg/l	mg/l	mg/l	mg/l	mg/l	mg/l	mg/l	mg/l	mg/l	mg/l	mg/l	mg/l	mg/l	mg/l	mg/l	mg/l	mg/l
Mountdillon	Deryshannoge	SW79	120	269	197	229	287	245	167	224	140	195	272	186	255	239	150	199	192	148	58
Mountdillon	Deryshannoge	SW84	185	287	157	239	243	212	136	201	161	181	231	223	230	267	237	232	284	310	181
		Monthly Rainfall (mm)	105.1	25.7	57.8	96.9	78	143	49.6	116.4	52.4	140	33.5	59.4	76.9	103.7	33.7	66.3	85.9	182.8	122.1
PCAS SW Sampling Scheme			Ammonia as N	Ammonia as N	Ammonia as N	Ammonia as N	Ammonia as N	Ammonia as N	Ammonia as N	Ammonia as N	Ammonia as N	Ammonia as N	Ammonia as N	Ammonia as N	Ammonia as N	Ammonia as N	Ammonia as N	Ammonia as N	Ammonia as N	Ammonia as N	Ammonia as N
Bog Group	Bog Name	SW Code -GS	mg/l	mg/l	mg/l	mg/l	mg/l	mg/l	mg/l	mg/l	mg/l	mg/l	mg/l	mg/l	mg/l	mg/l	mg/l	mg/l	mg/l	mg/l	mg/l
Mountdillon	Deryshannoge	SW79	0.206	0.17	0.278	0.233	0.171	0.172	0.081	0.289	0.074	0.261	0.076	0.268	0.061	0.04	0.029	0.388	0.217	0.234	0.211
Mountdillon	Deryshannoge	SW84	0.07	0.092	0.101	0.078	0.351	0.03	0.063	0.061	0.085	0.143	0.059	0.063	0.032	0.087	0.134	0.093	0.117	0.142	0.109
		Monthly Rainfall (mm)	105.1	25.7	57.8	96.9	78	143	49.6	116.4	52.4	140	33.5	59.4	76.9	103.7	33.7	66.3	85.9	182.8	122.1
PCAS SW Sampling Scheme			DOC	DOC	DOC	DOC	DOC	DOC	DOC	DOC	DOC	DOC	DOC	DOC	DOC	DOC	DOC	DOC	DOC	DOC	DOC
Bog Group	Bog Name	SW Code -GS	mg/l	mg/l	mg/l	mg/l	mg/l	mg/l	mg/l	mg/l	mg/l	mg/l	mg/l	mg/l	mg/l	mg/l	mg/l	mg/l	mg/l	mg/l	mg/l
Mountdillon	Deryshannoge	SW79	23.8	31.7	29.4	28.2	33	27.1	31.5	27.9	28.5	19.2	26.1	28.6	23.1	24.7	30.8	32.8	24	11.8	
Mountdillon	Deryshannoge	SW84	27.9	28.4	27.2	27.6	53.7	34.7	36.5	28.9	20.7	20.4	25.4	26.1	24	25	24.6	29.2	27.7	25.2	18.7
		Monthly Rainfall (mm)	105.1	25.7	57.8	96.9	78	143	49.6	116.4	52.4	140	33.5	59.4	76.9	103.7	33.7	66.3	85.9	182.8	122.1

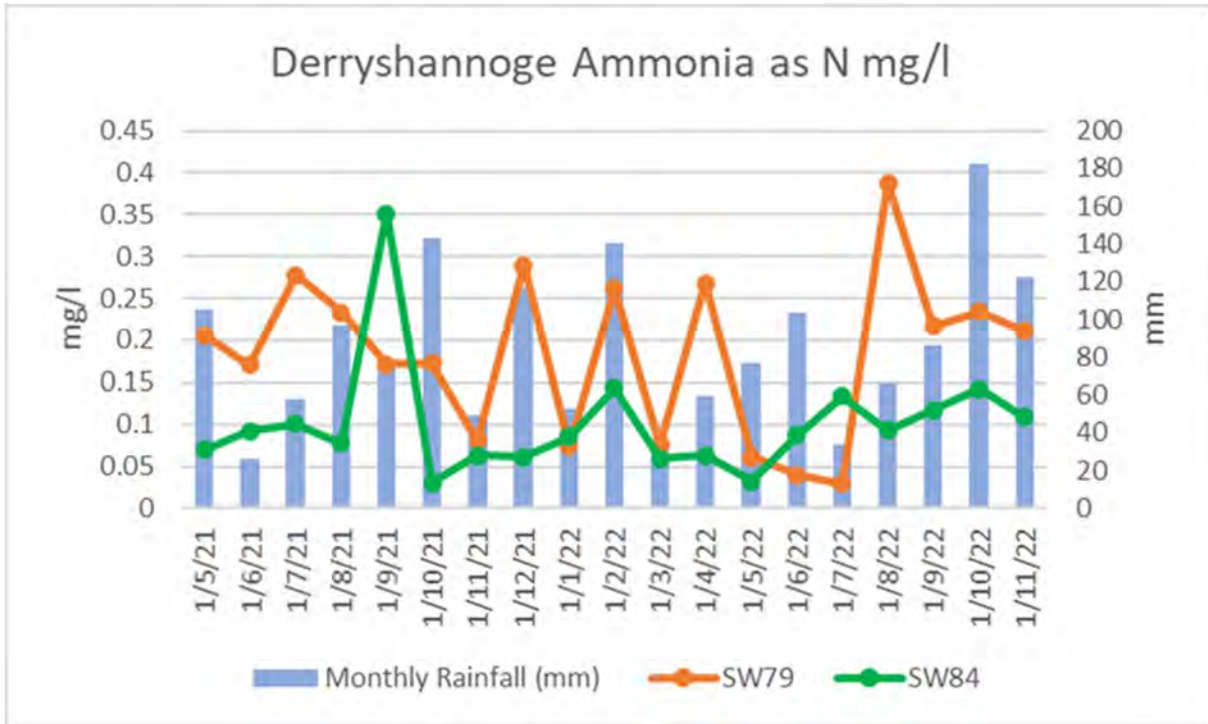


Figure AP13.1. Ammonia concentrations in water sampling from Derryshannoge from different discharge points. The main trigger level for ammonia is 4.53mg/l for reporting to EPA.

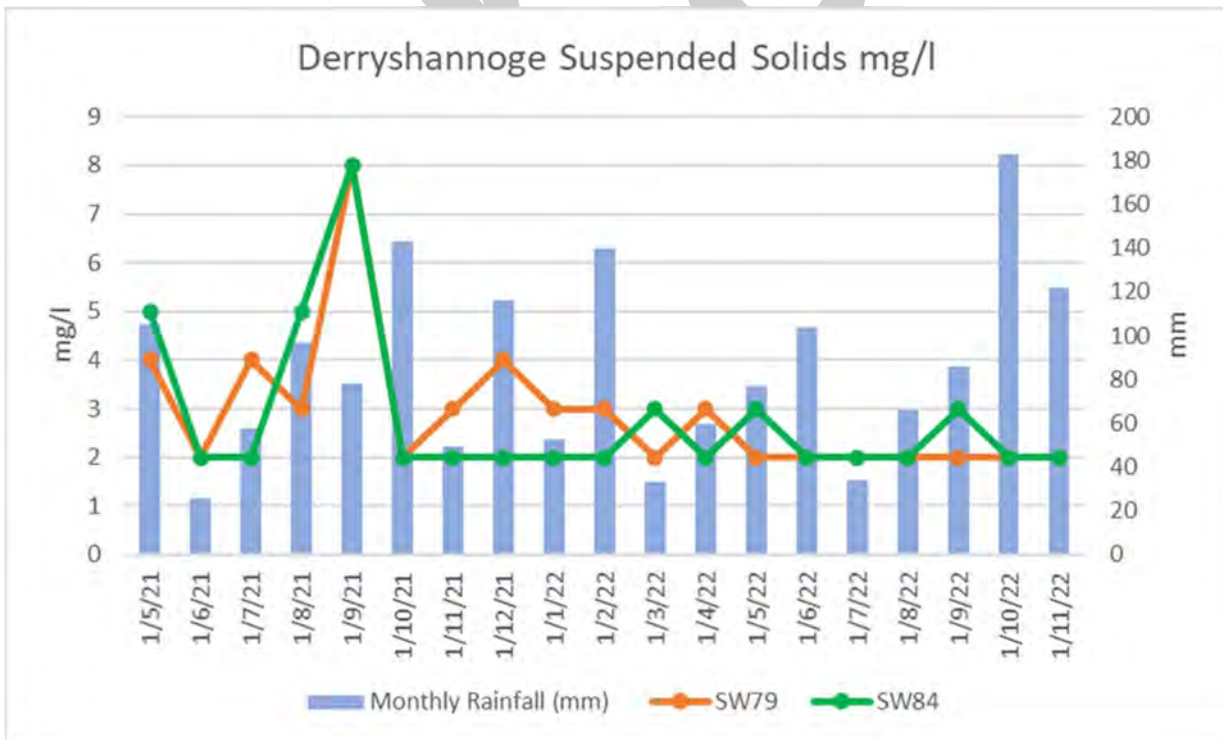


Figure AP13.2. Suspended solids in water sampling at Derryshannoge from different discharge points. 35 mg/l is the emission limit value.

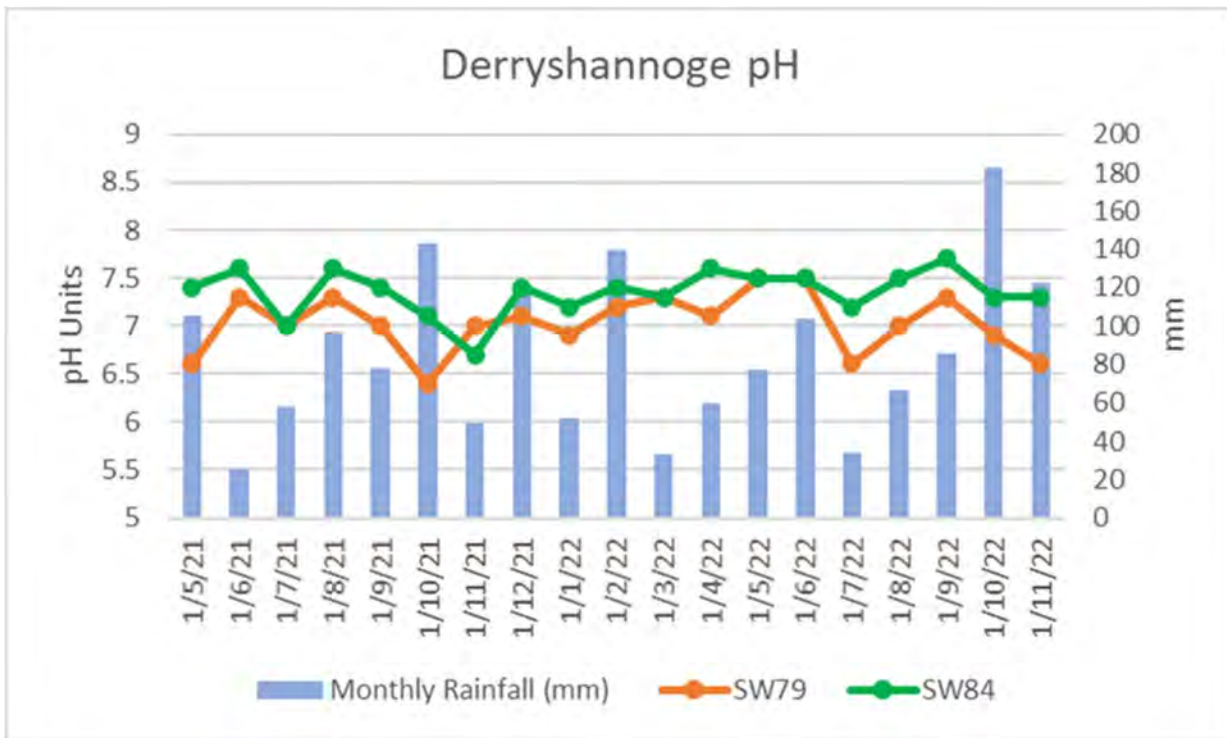


Figure AP13.3. PH results in water sampling at Derryshannoge from different discharge points.

Draft



APPENDIX 2

***DERRYSHANNOGE BOG
DECOMMISSIONING AND
REHABILITATION PLAN- GIS MAPBOOK***

Bord na Móna

Derryshannoge Bog Rehab Plan GIS Map Book 2023



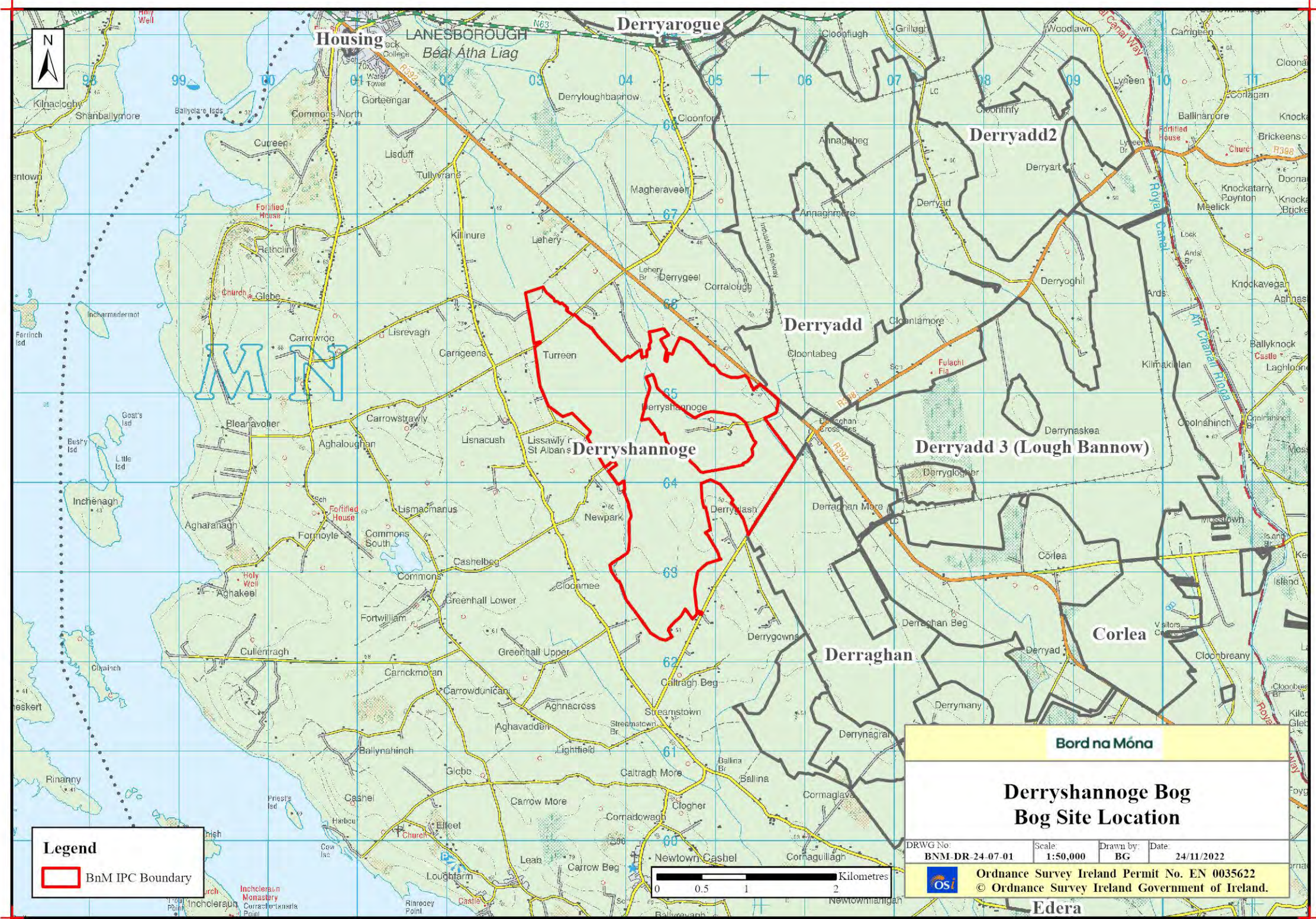
Document Control Sheet						
Document Name:	Derryshannoge Bog Rehab Plan GIS Map Book 2023					
Document File Path:						
Document Status:	Final v1.0					
This document comprises:	DCS	TOC	Text (Body)	References	Maps	No. of Appendices
	1	1	0	0	15	0
Rev.	0.1	Author(s):		Checked By:		Approved By:
Name(s):		BG		ML		MMcC
Date:		18/01/2023		18/01/2023		18/01/2023

Bord na Móna would like to thank and acknowledge RPS Consultants for their input into this document and the provision of data for inclusion in these maps.

Table of Contents

Bog Site Information Maps	4
BNM-DR-24-07-01: Site Location Map.....	5
BNM-DR-24-07-02: Structures and Sampling	6
BNM-DR-24-07-04: Peat Depths	7
BNM-DR-24-07-17: Current Habitat Map	8
BNM-DR-24-07-21: Aerial Imagery 2000	9
BNM-DR-24-07-22: Aerial Imagery 2020	10
BNM-DR-24-07-23: Proximity Designated Sites.....	11
BNM-DR-24-07-24: Bog Group Map	12
Hydrology / Topography Maps	13
BNM-DR-24-07-WQ01: Water Quality Map	14
BNM-DR-24-07-SP01: Sampling Points	15
BNM-DR-24-07-03: LiDAR Map.....	16
BNM-DR-24-07-09: Depression Analysis.....	17
BNM-DR-24-07-13: General Drainage Map	18
Rehabilitation Maps	19
BNM-DR-24-07-05: Enhanced Rehabilitation Measures	20
BNM-DR-24-07-20: Standard Rehabilitation Measures.....	21

Bog Site Information Maps

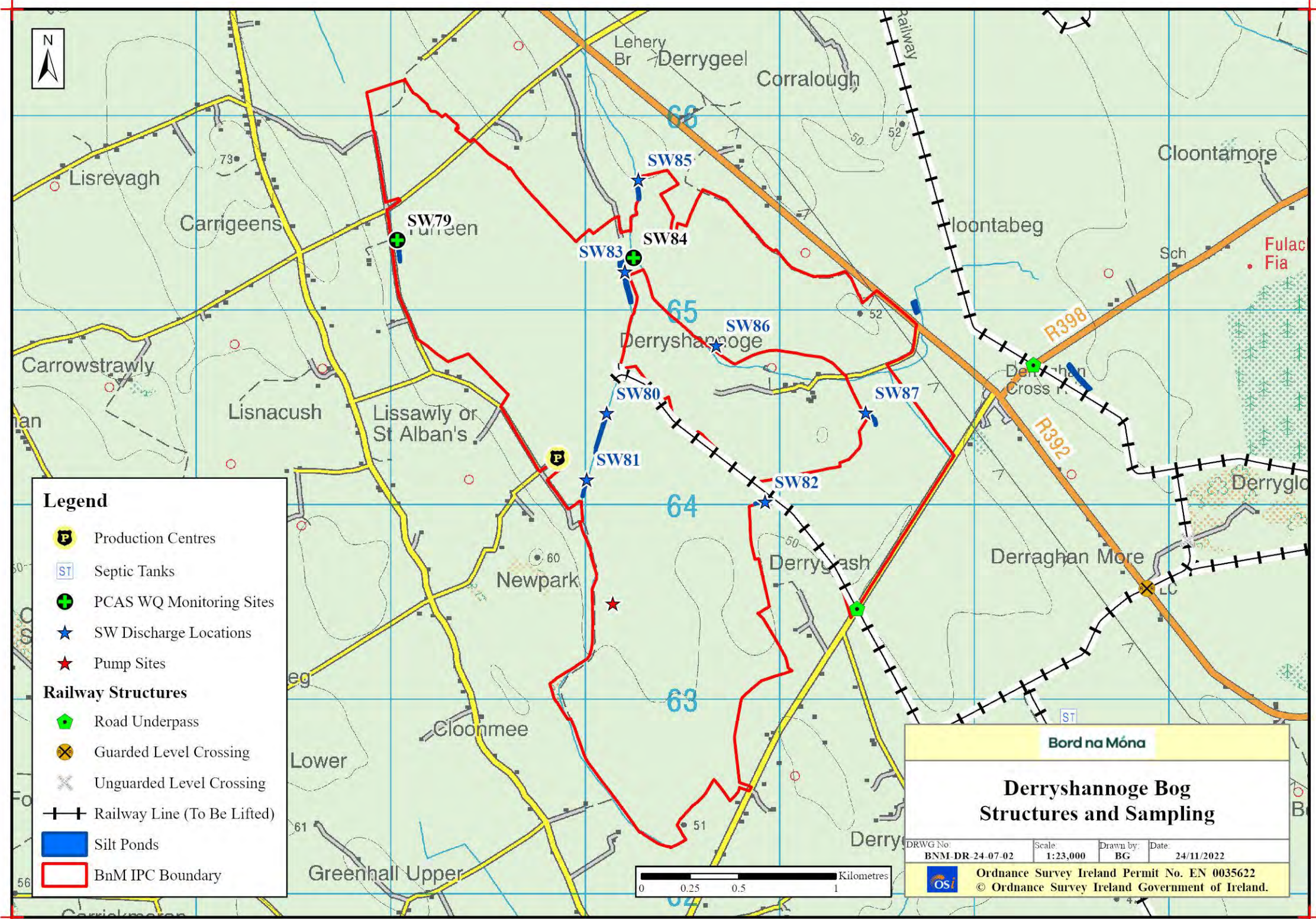


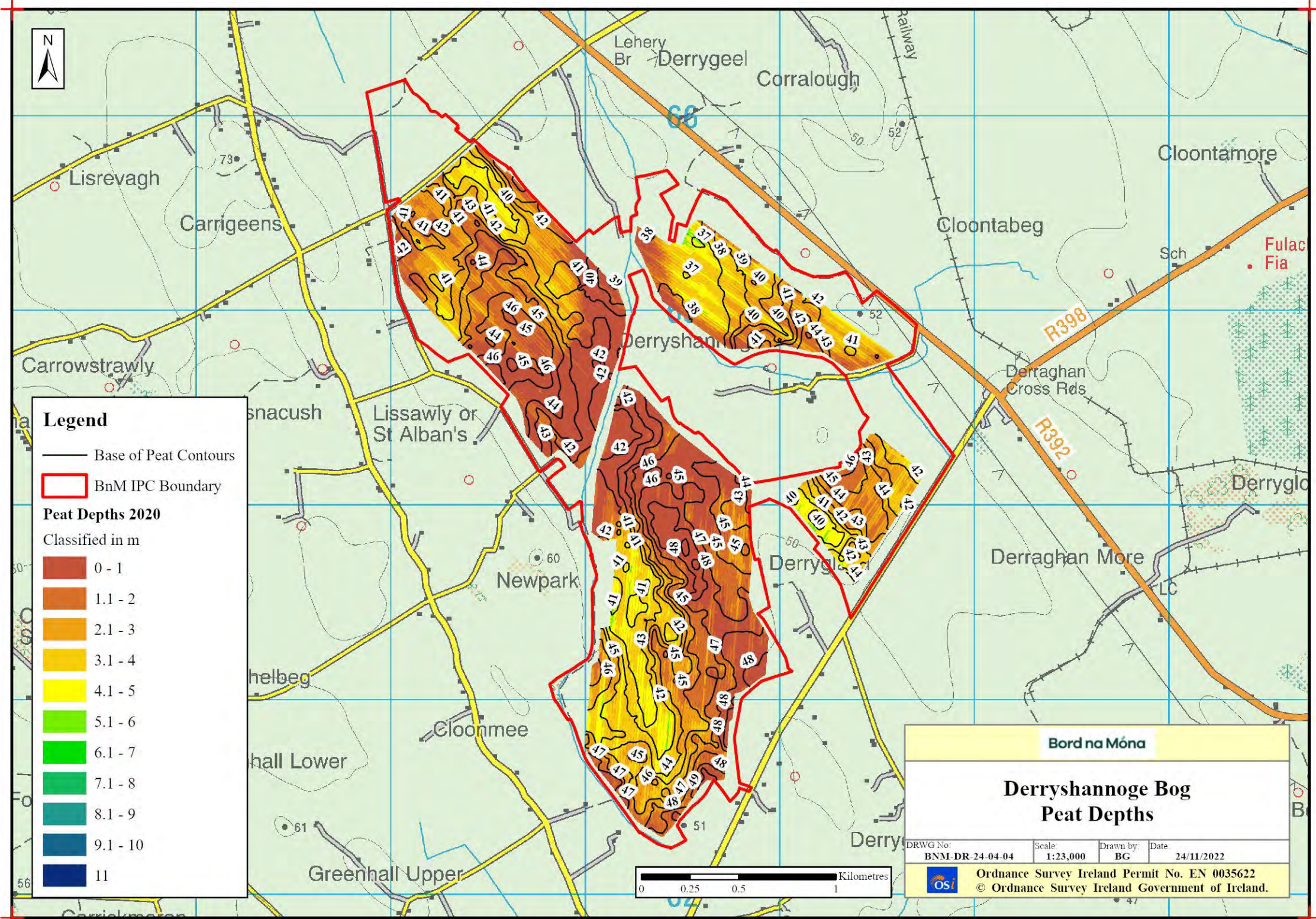
Bord na Móna

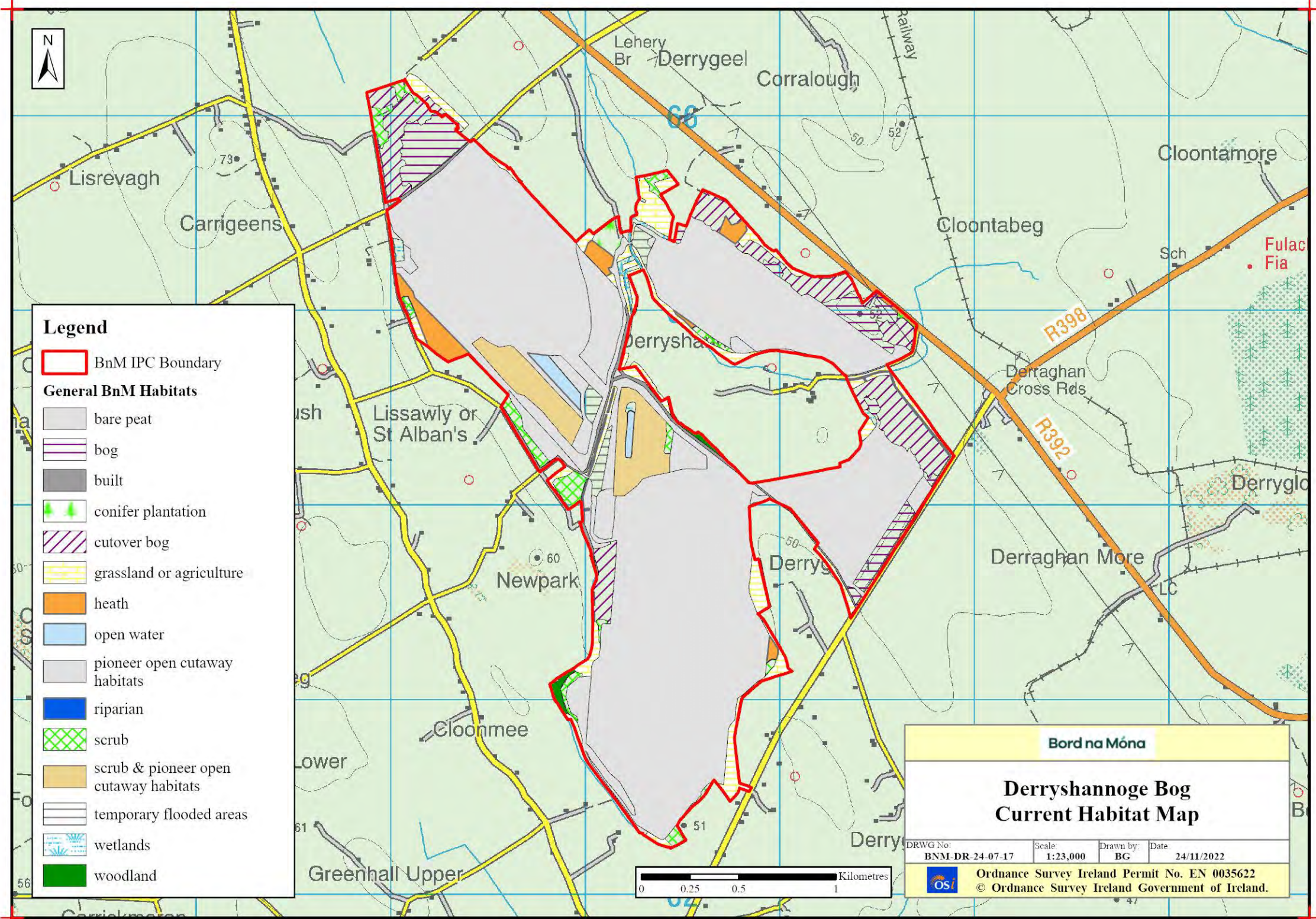
**Derryshannoge Bog
Bog Site Location**

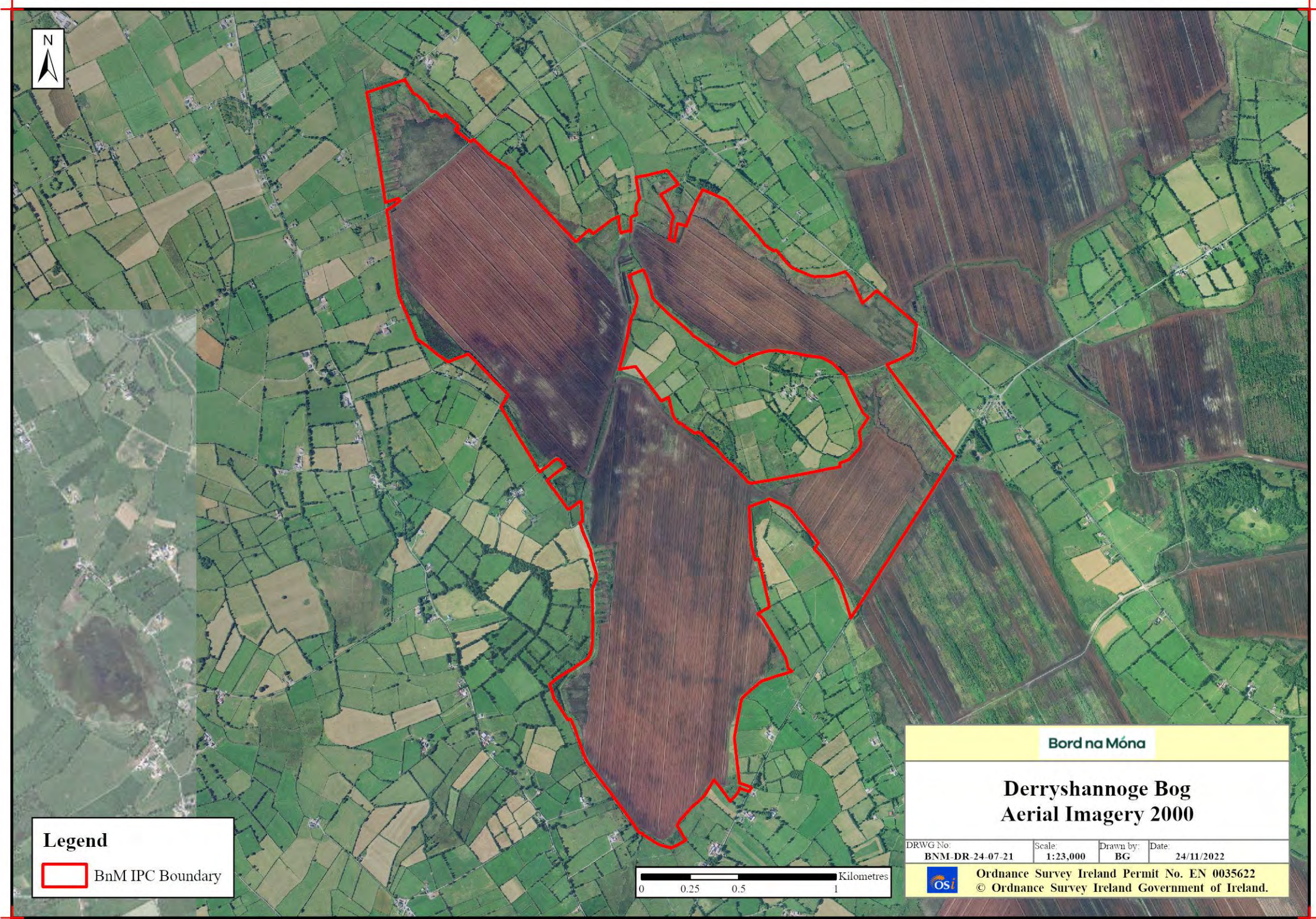
DRWG No:	Scale:	Drawn by:	Date:
BNM-DR-24-07-01	1:50,000	BG	24/11/2022

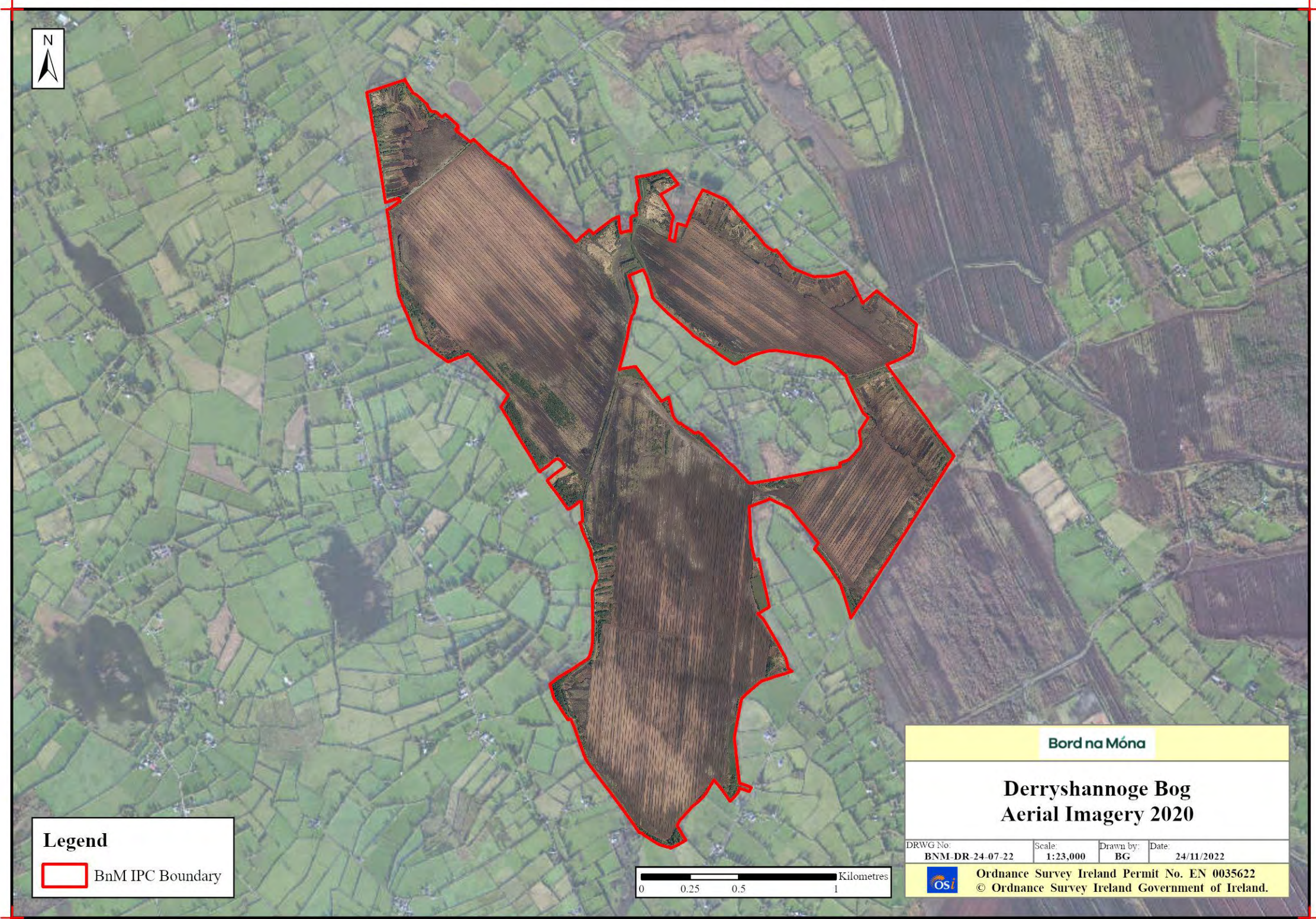
Ordnance Survey Ireland Permit No. EN 0035622
© Ordnance Survey Ireland Government of Ireland.

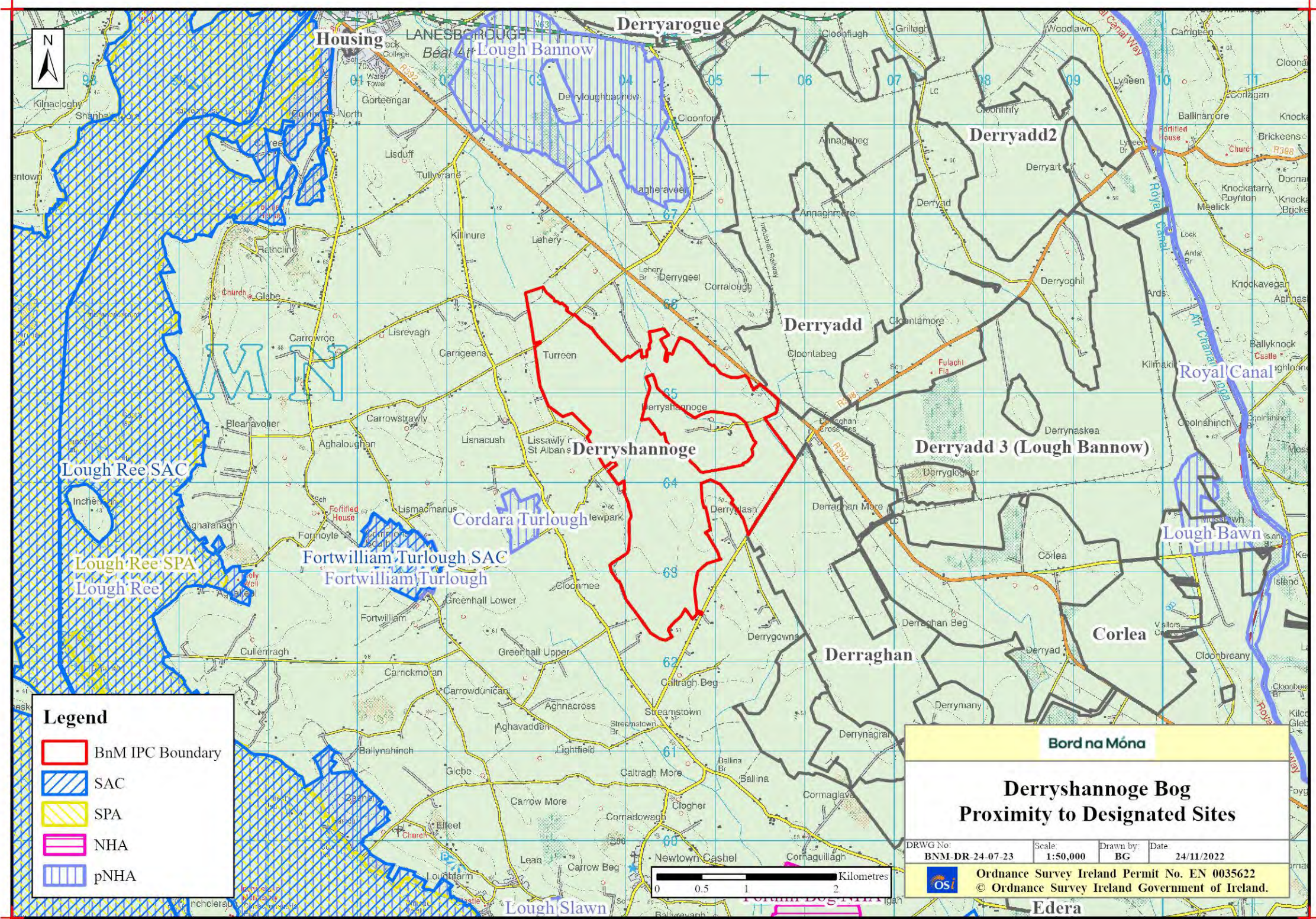


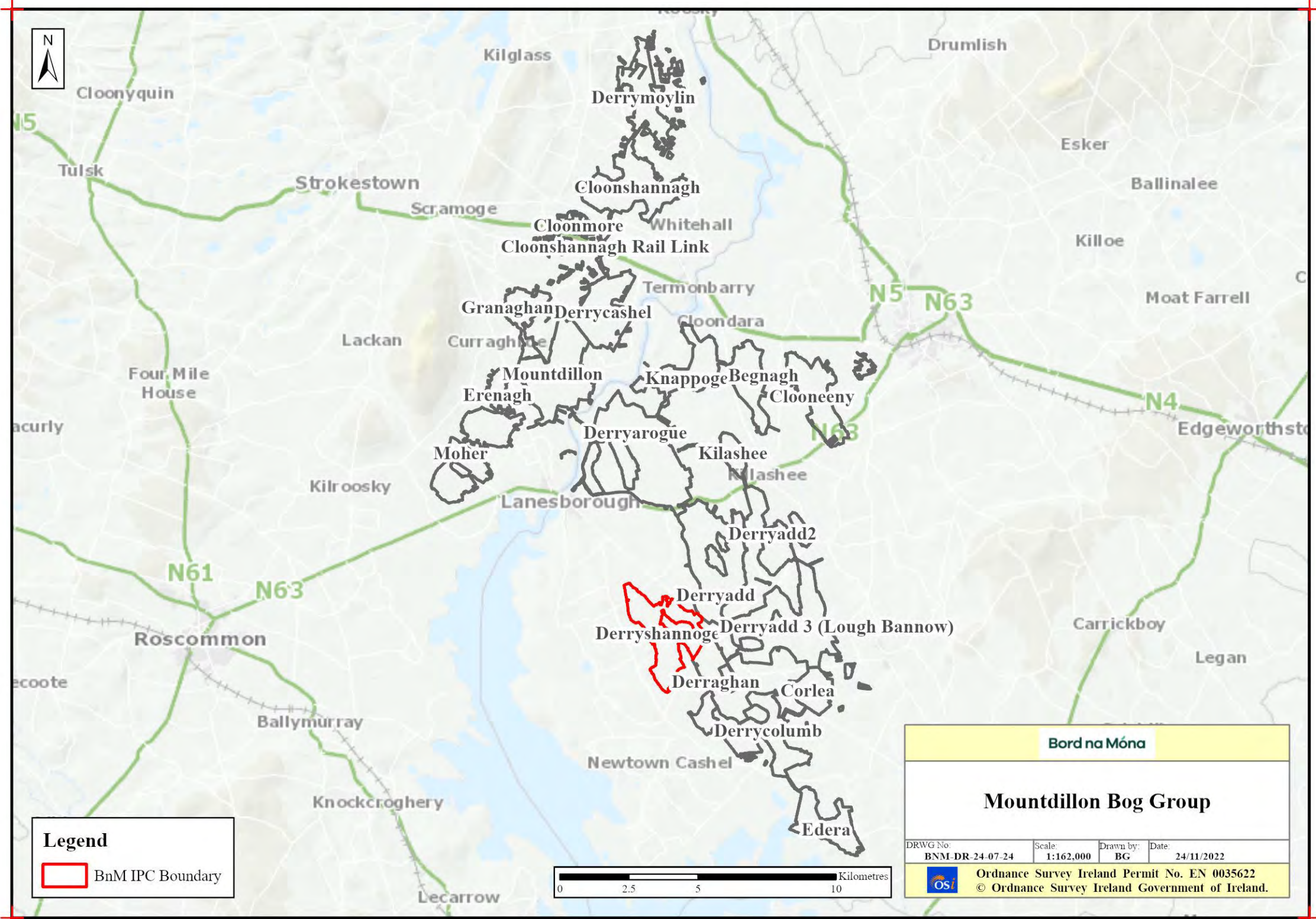




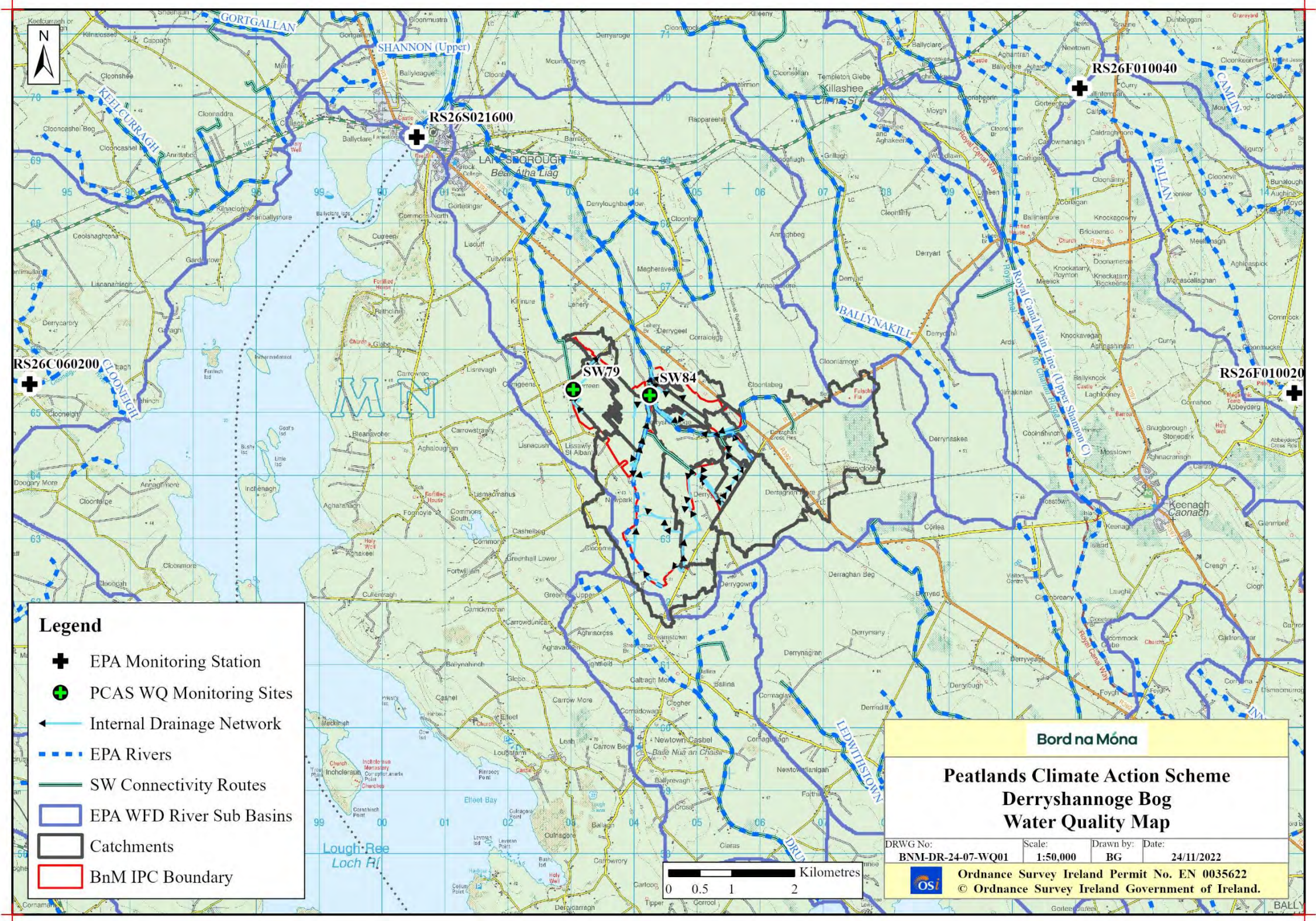


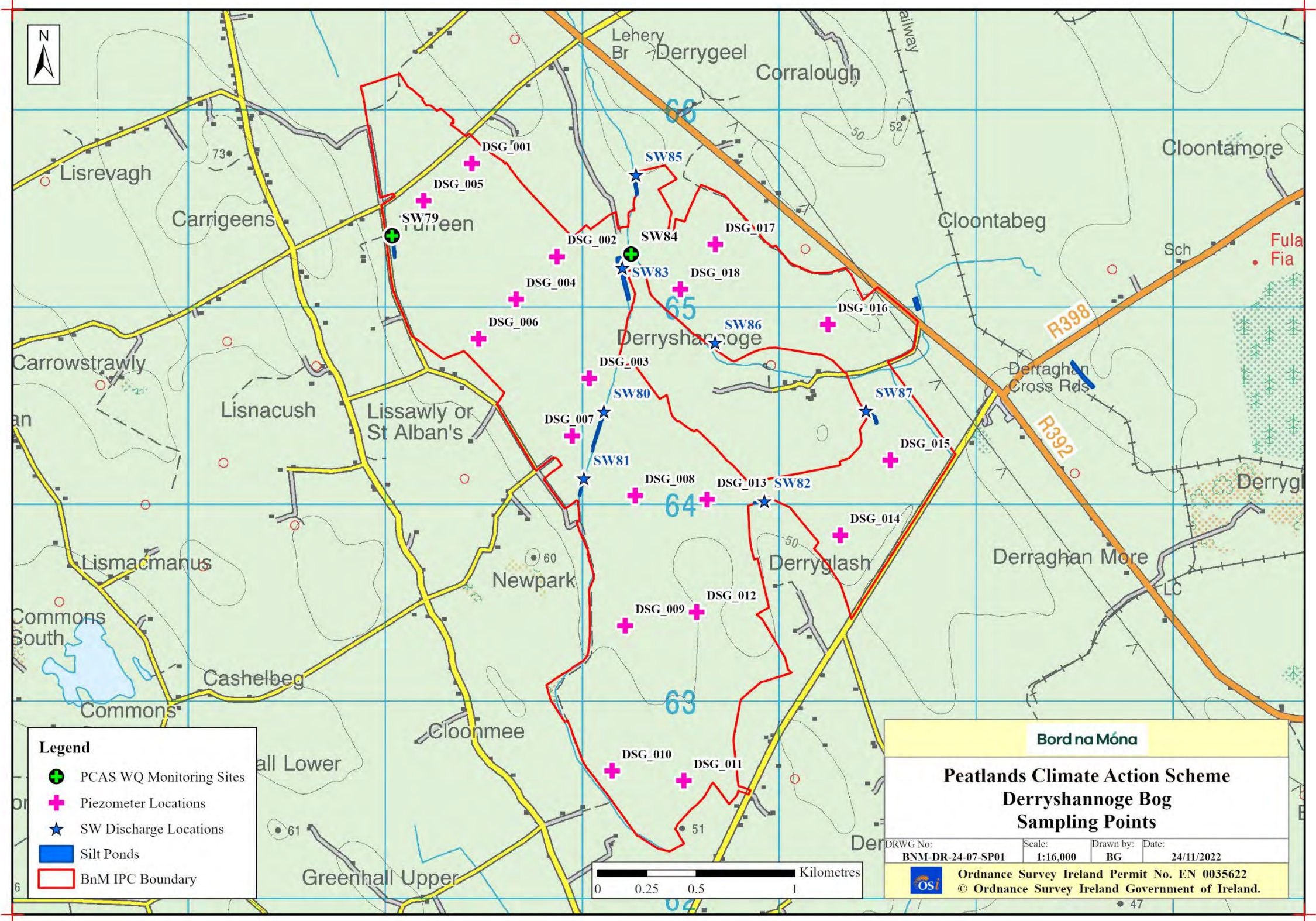


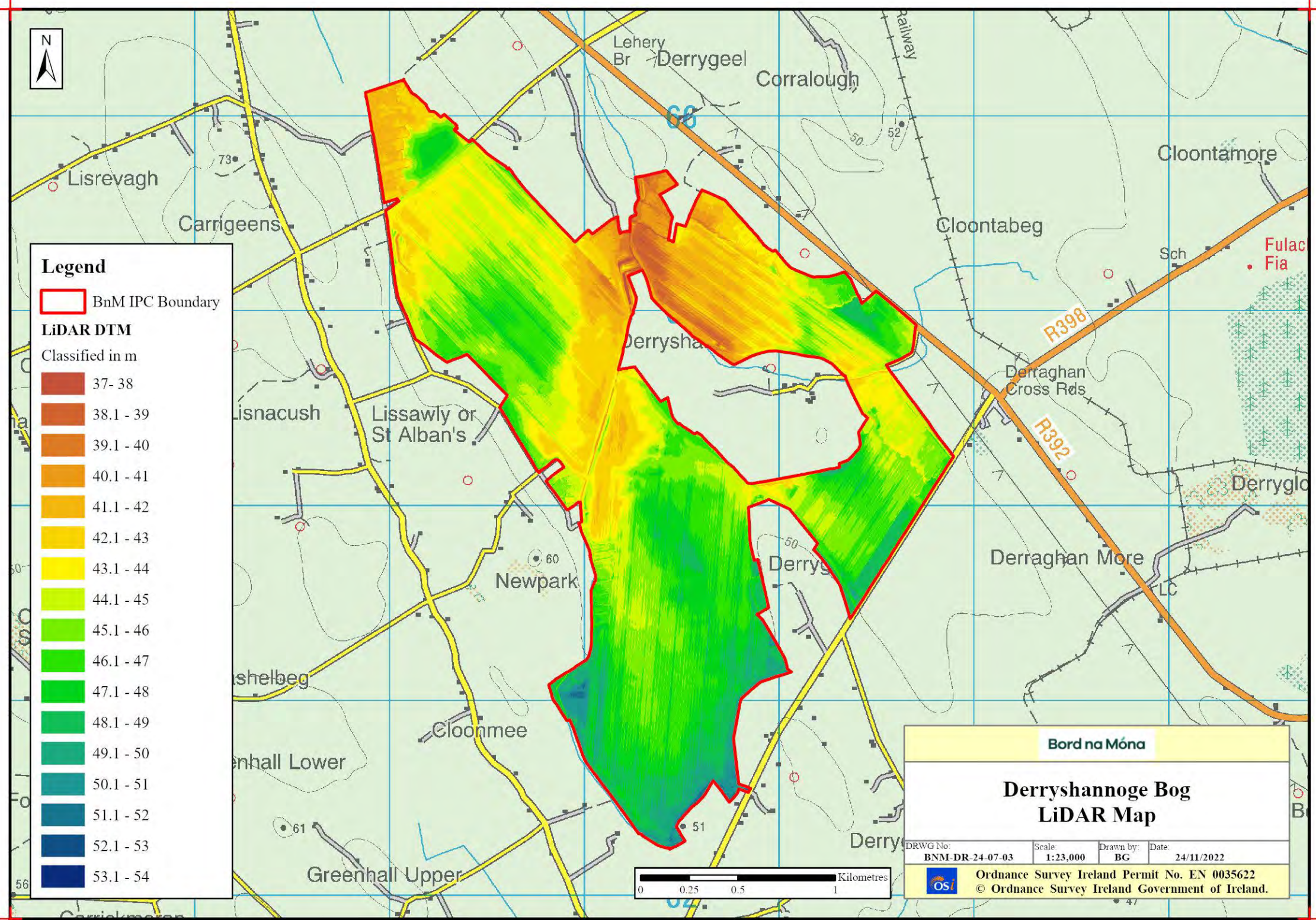


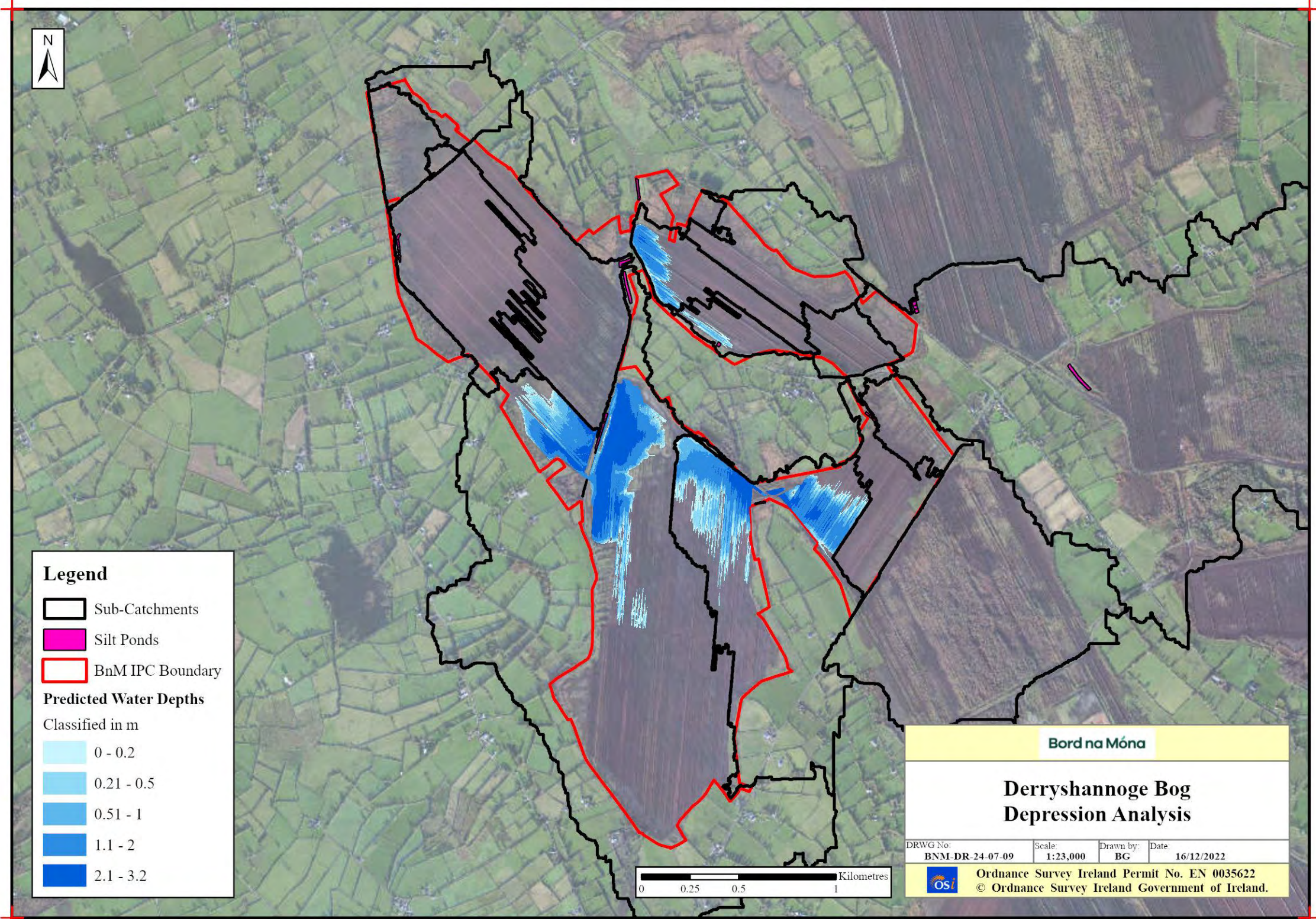


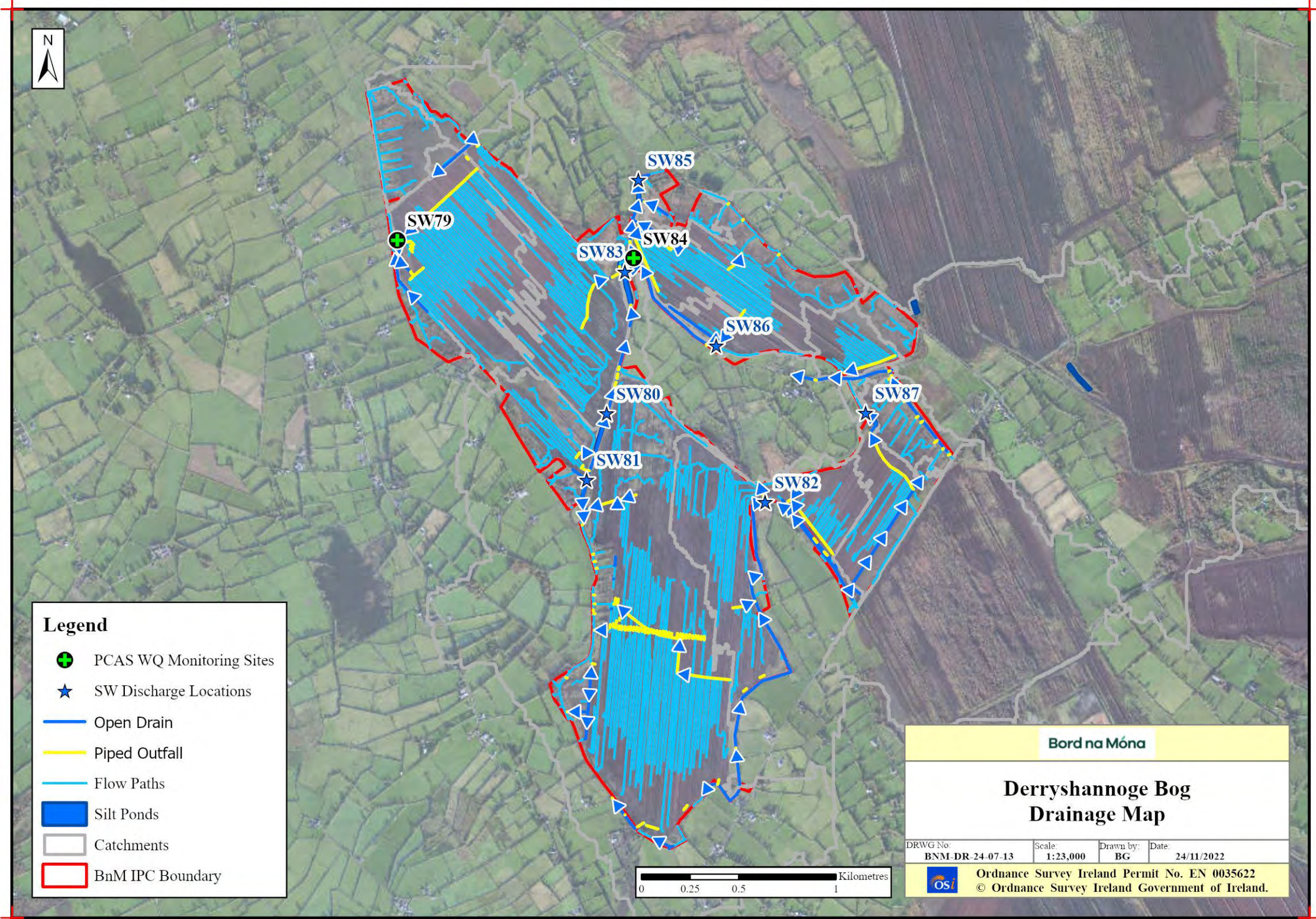
Hydrology / Topography Maps











Rehabilitation Maps

