

Bord na Móna

Carranstown Bog Rehab Plan GIS Map Book 2022



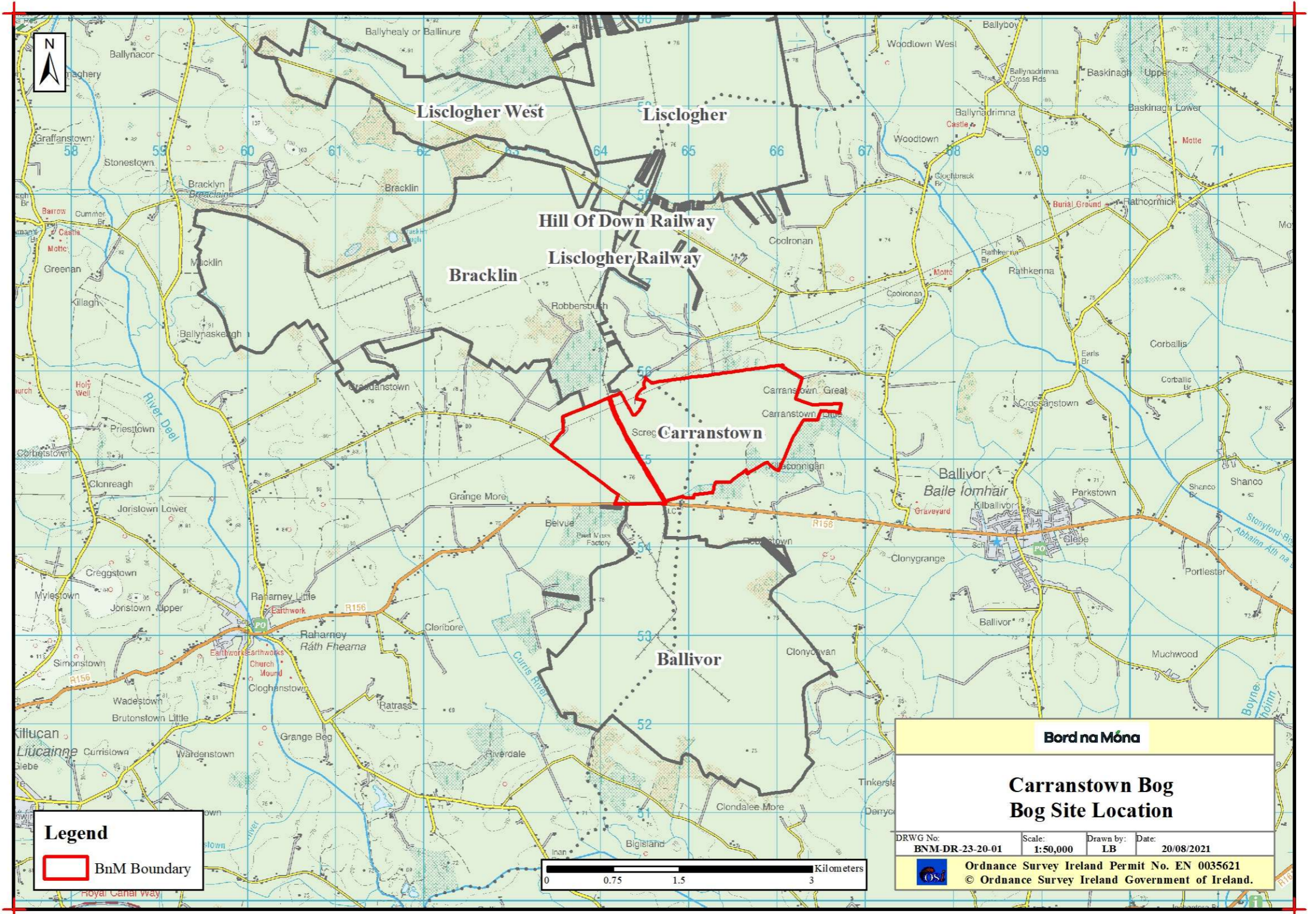
Document Control Sheet						
Document Name:	Carranstown Bog Rehab Plan GIS Map Book 2022					
Document File Path:						
Document Status:	Draft v02					
This document comprises:	DCS	TOC	Text (Body)	References	Maps	No. of Appendices
	1	1	0	0	15	0
Rev.	0.1	Author(s):		Checked By:		Approved By:
Name(s):		LB				
Date:		26/10/2021				
Rev.	0.2	Author(s):		Checked By:		Approved By:
Name(s):		LB		DK		DK
Date:		19/11/2021		22/11/2021		22/11/2021
Rev.	1.3	Author(s):		Checked By:		Approved By:
Name(s):						
Date:						

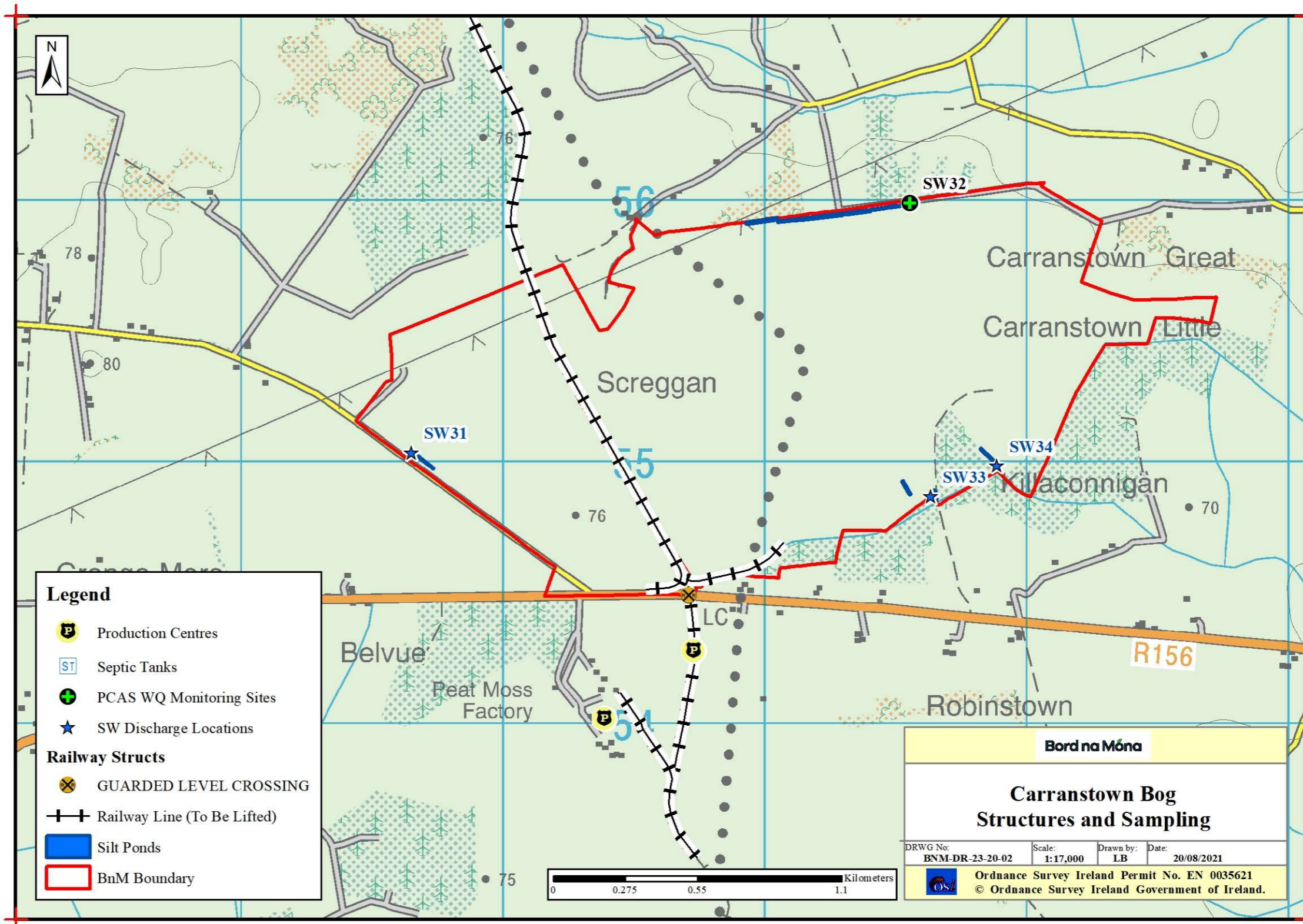
Bord na Móna would like to thank and acknowledge RPS Consultants for their input into this document and the provision of data for inclusion in these maps.

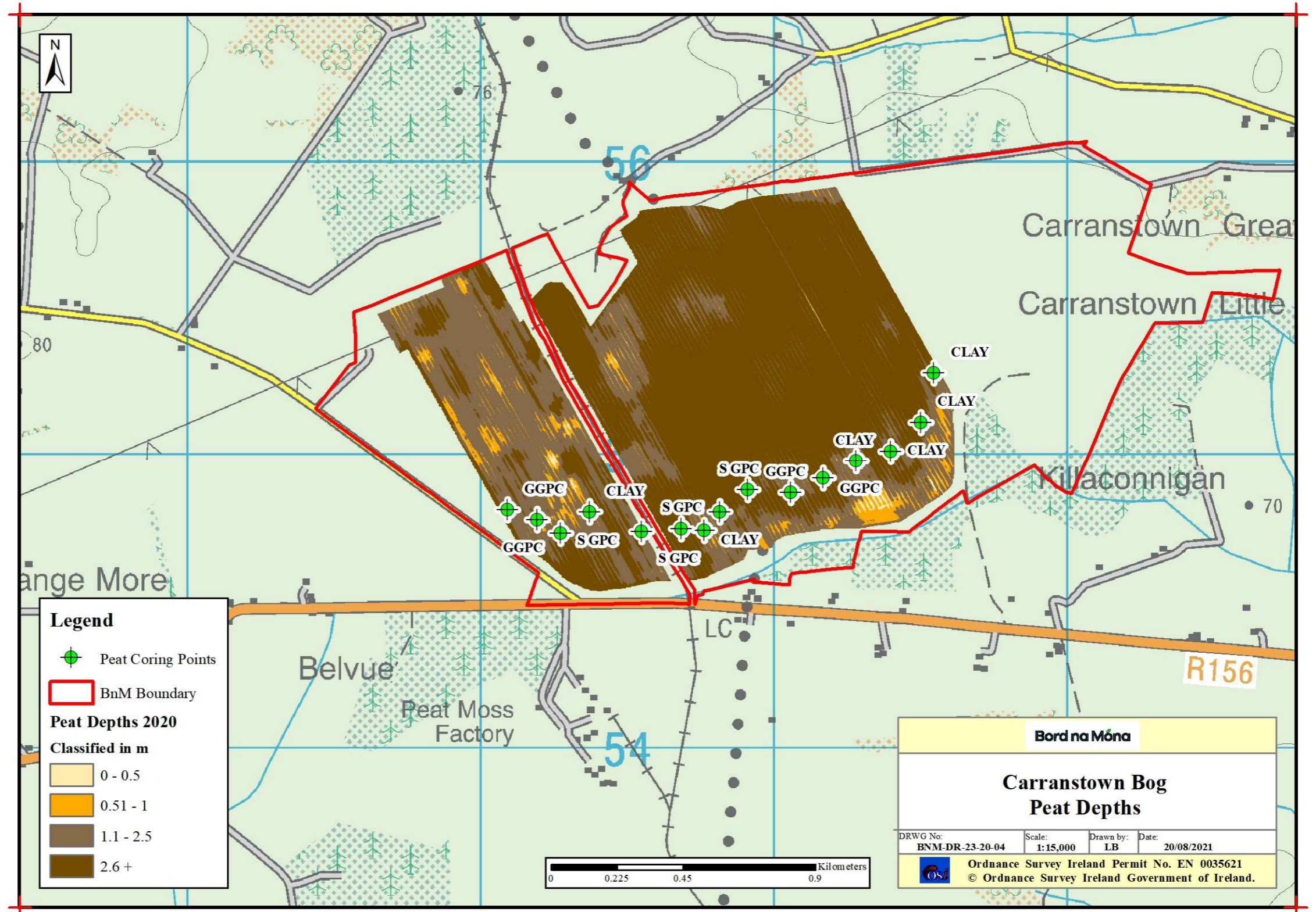
Table of Contents

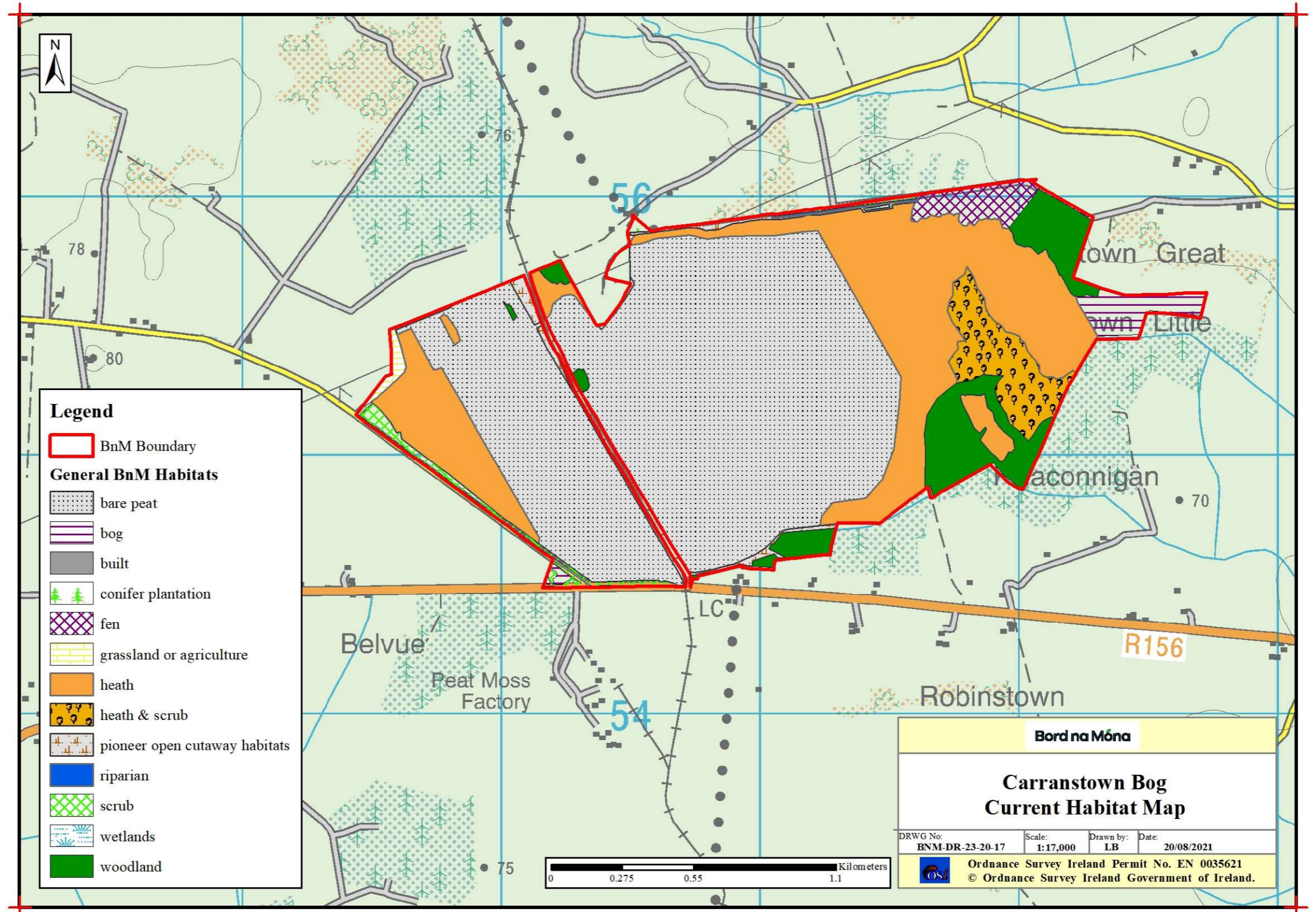
Bog Site Information Maps	4
BNM-DR-23-20-01: Bog Site Location.....	5
BNM-DR-23-20-02: Structures and Sampling	6
BNM-DR-23-20-04: Peat Depths	7
BNM-DR-23-20-17: Current Habitat Map	8
BNM-DR-23-20-21: Aerial Imagery 2000	9
BNM-DR-23-20-22: Aerial Imagery 2020	10
BNM-DR-23-20-23: Proximity Designated Sites.....	11
BNM-DR-23-20-24: Bog Group Map	12
Hydrology / Topography Maps	13
BNM-DR-23-20-WQ01: Water Quality Map	14
BNM-DR-23-20-SP01: Sampling Points	15
BNM-DR-23-20-03: LiDAR Map.....	16
BNM-DR-23-20-09: Depression Analysis.....	17
BNM-DR-23-20-13: General Drainage Map	18
Rehabilitation Maps	19
BNM-DR-23-20-05: Enhanced Rehab Measures.....	20
BNM-DR-23-20-20: Standard Rehab Measures	21

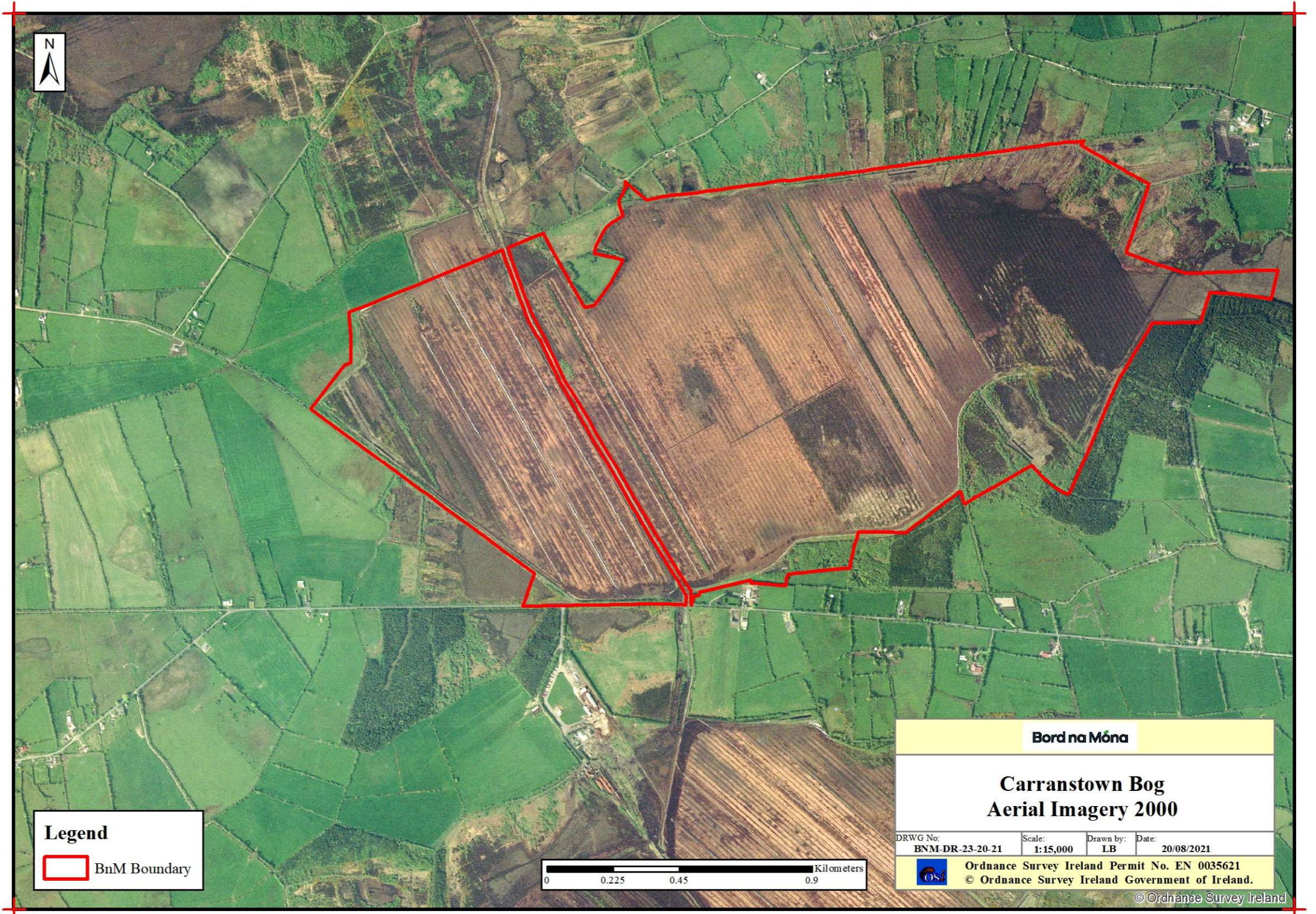
Bog Site Information Maps

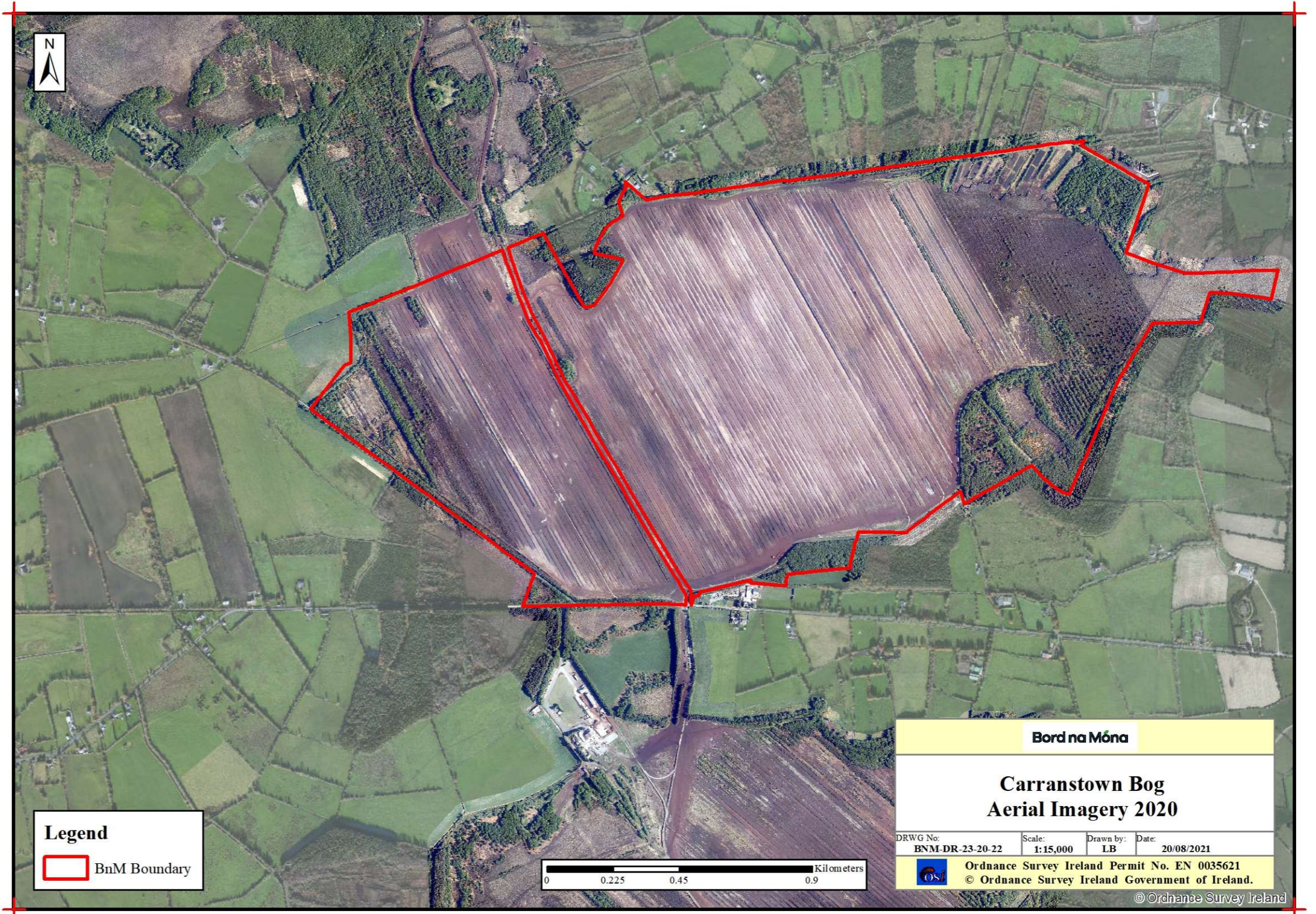


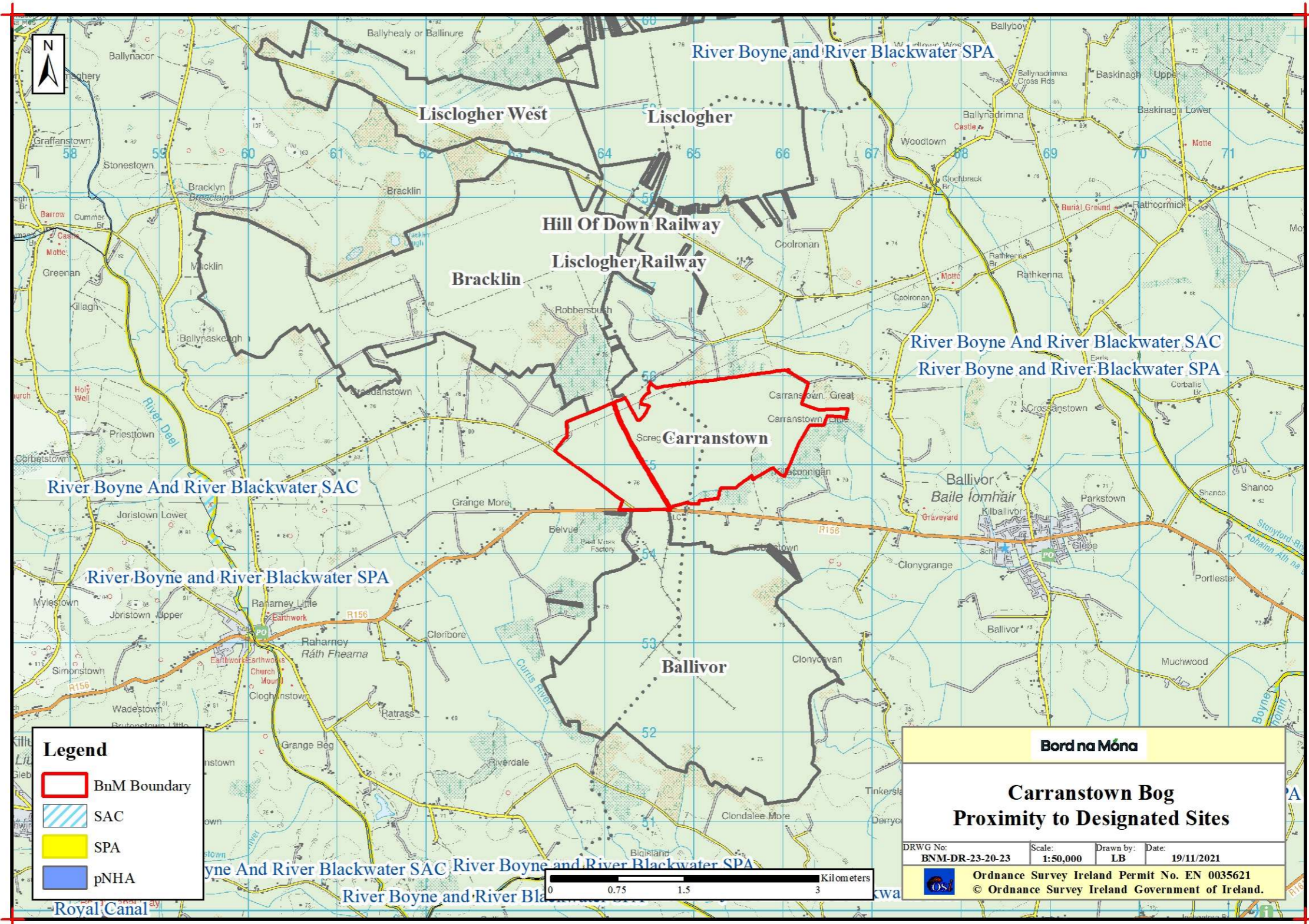


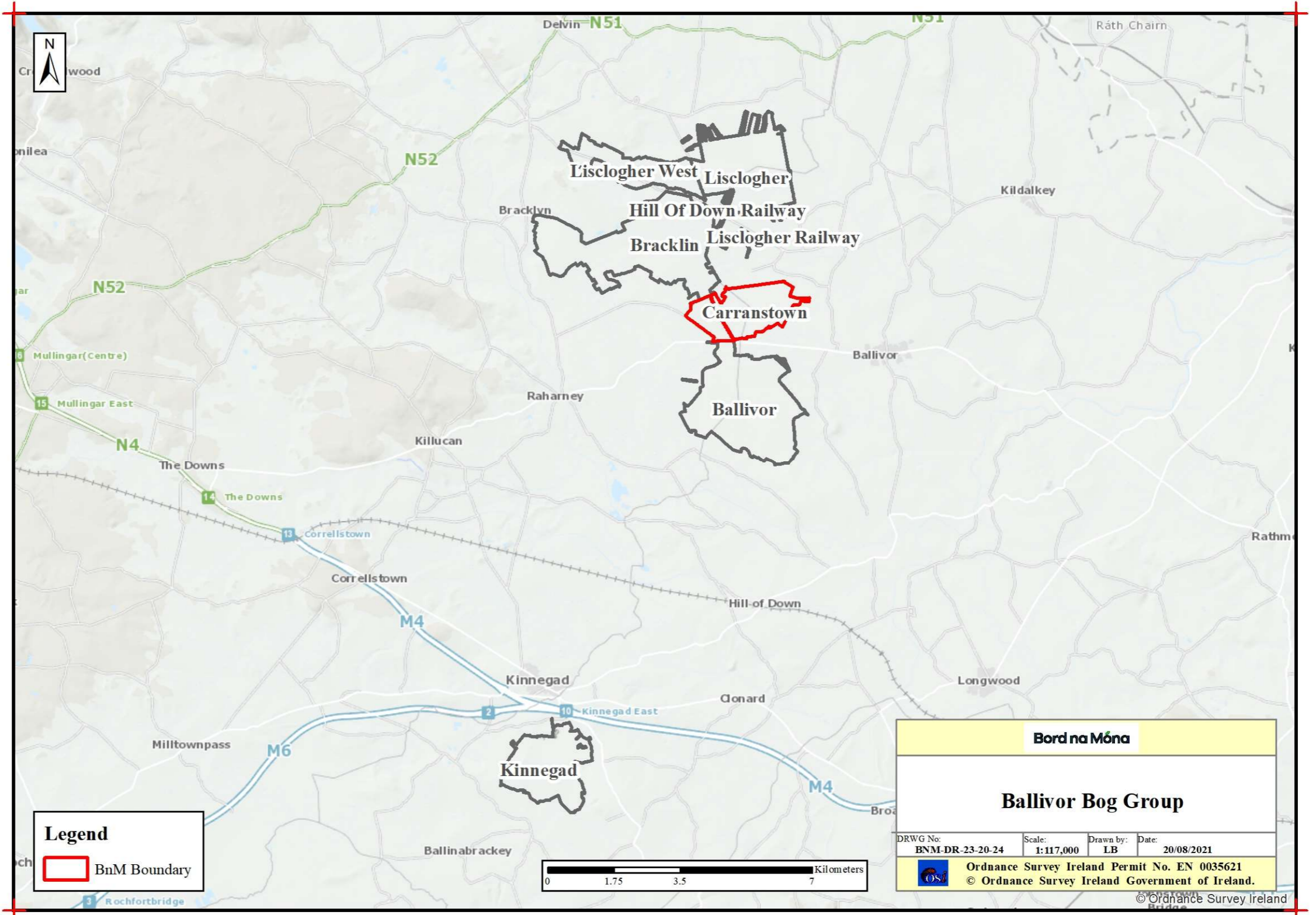




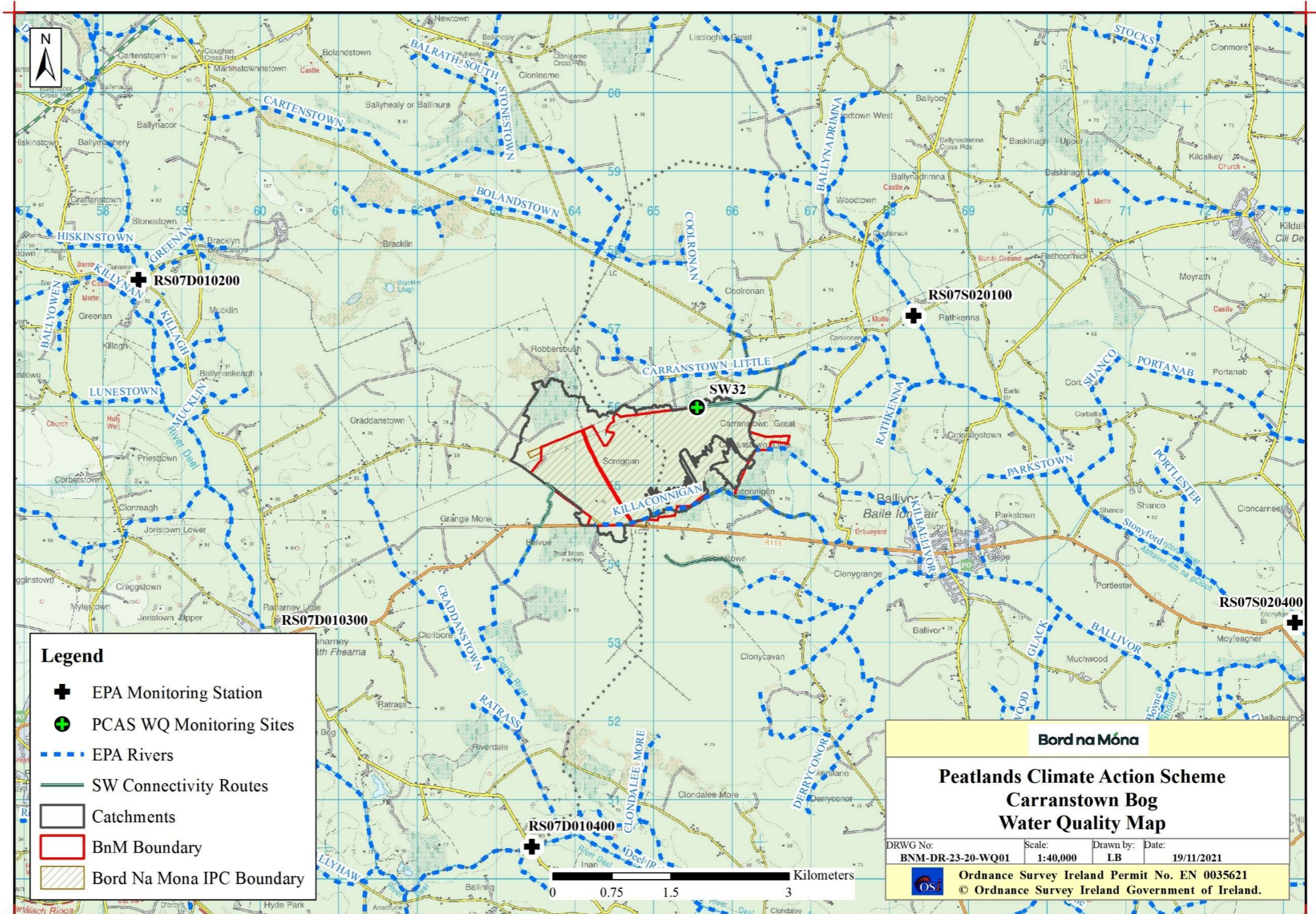


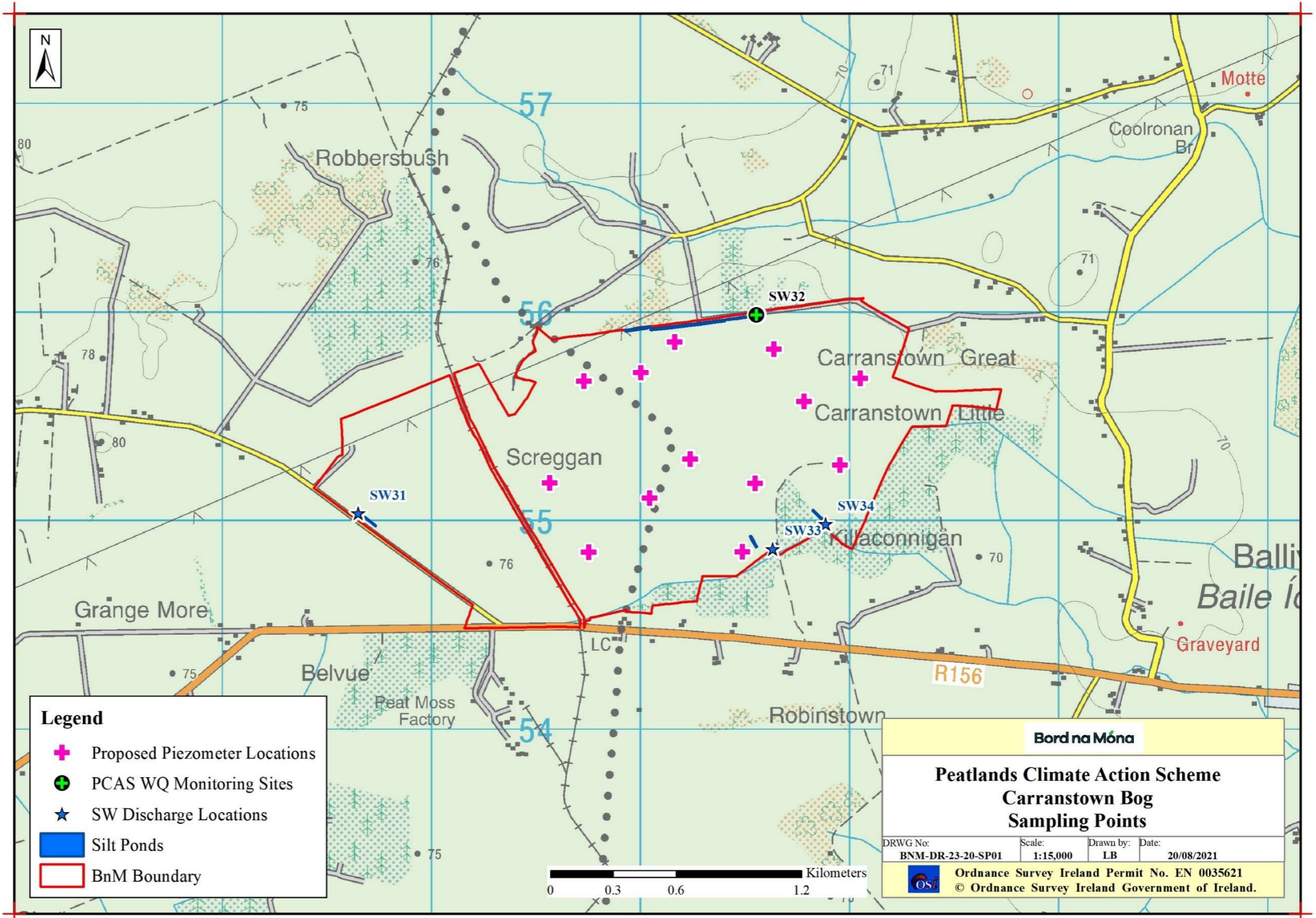


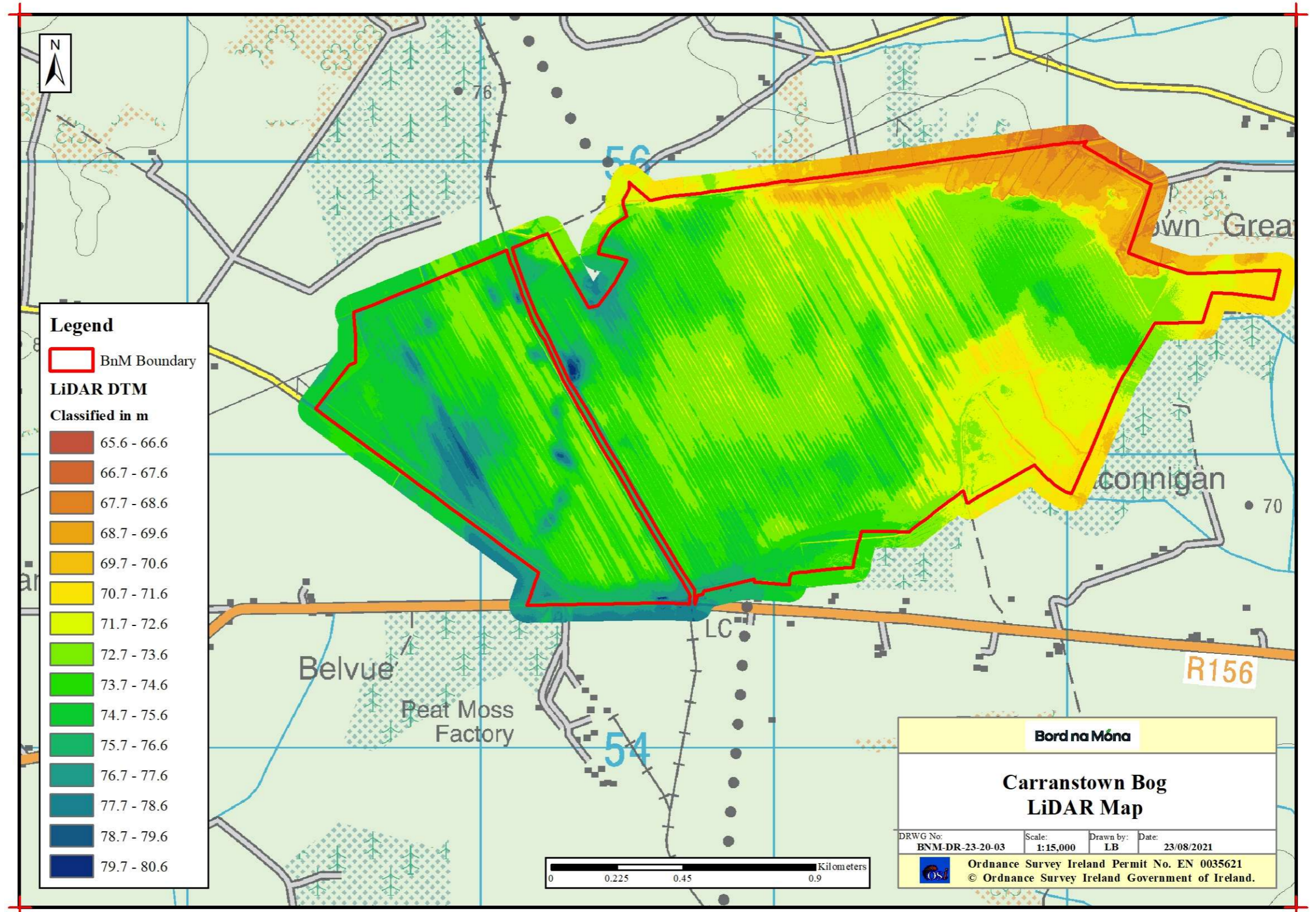


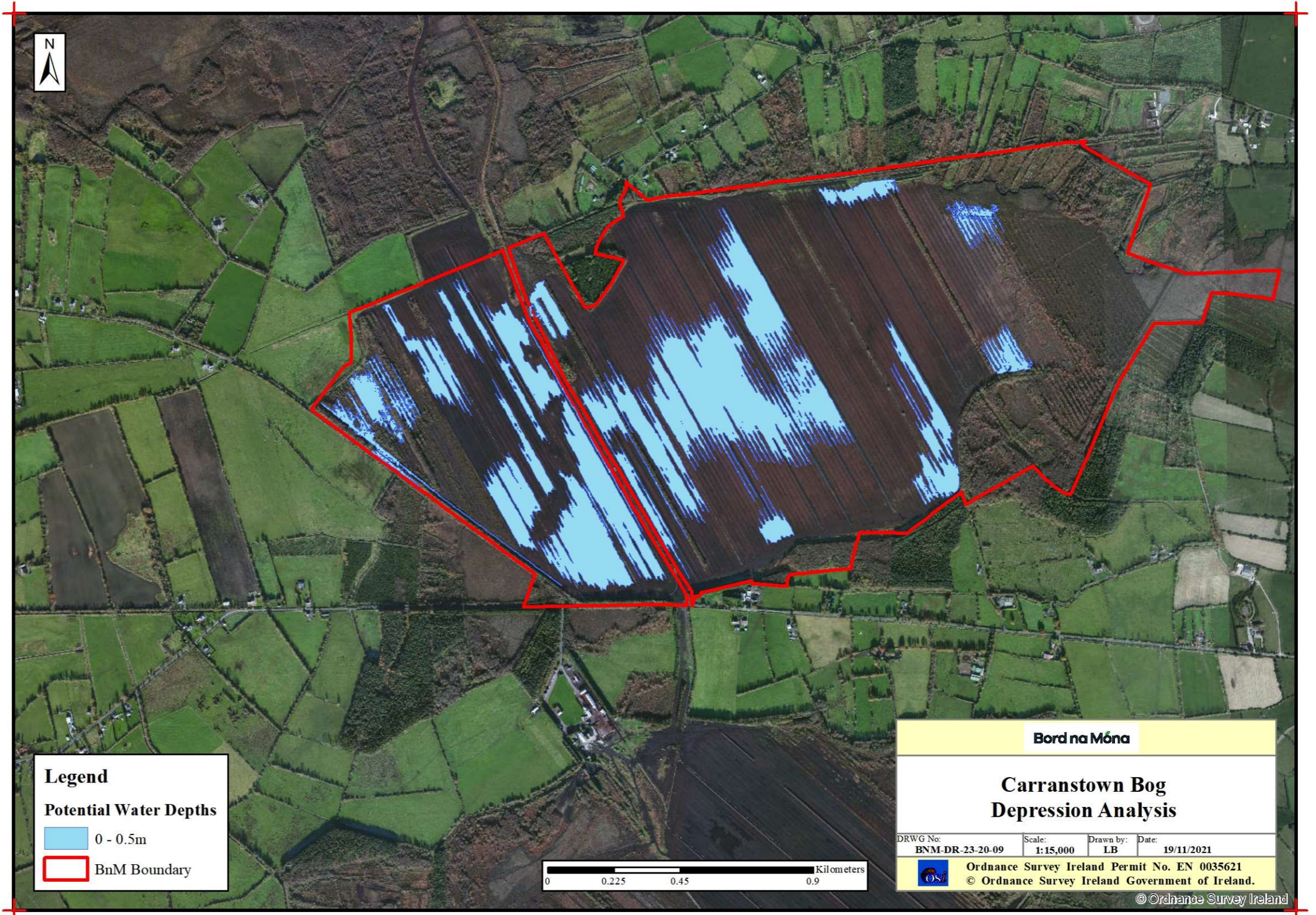


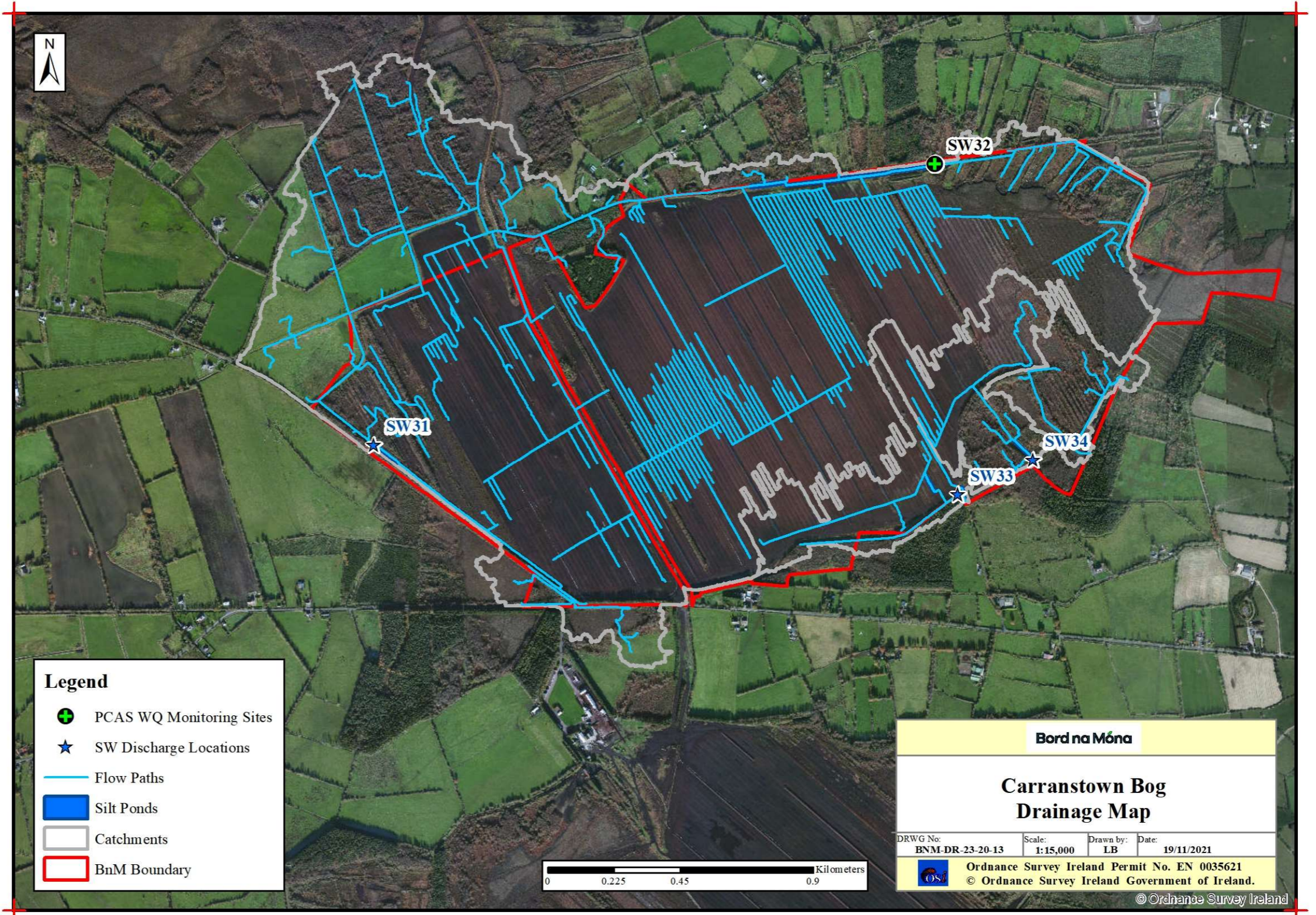
Hydrology / Topography Maps











Rehabilitation Maps

