

Bord na Móna

Clooneeny Bog

Cutaway Bog Decommissioning and Rehabilitation Plan 2021

This document seeks to address the requirements of Condition 10.2 of IPC License Ref. P0504-01:

“The licensee shall prepare, to the satisfaction of the Agency, a fully detailed and costed plan for permanent rehabilitation of the cutaway boglands within the licensed area.”

This licence condition requires Bord na Móna agree with the EPA the measures that will provide for rehabilitation, i.e. stabilisation of Clooneeny Bog upon cessation of peat production and compliments the licence requirement to decommission the site.

Rehabilitation generally comprises site stabilisation with natural colonisation with or without targeted management.

Industrial peat production has now fully ceased at Clooneeny Bog.

In addition, to preparing this document to comply with Condition 10 of IPC Licence Ref. P0504-01, due regard was also given to the Peatlands Climate Action Scheme (PCAS) announced by the Minister. This Scheme will see the Minister support, via the Climate Action Fund and Ireland’s National Recovery and Resilience Plan, Bord na Móna in developing a package of measures, ‘the Scheme’, for enhanced decommissioning, rehabilitation and restoration of cutaway peatlands referred to as, the Peatlands Climate Action Scheme’. However, only the additional costs associated with the additional and enhanced rehabilitation, i.e. measures which go beyond the existing standard mandatory decommissioning and rehabilitation requirements arising from Condition 10 will be eligible for support. The additional costs of the Scheme will be supported by Government, administered by the Department of Environment, Climate and Communications (DECC), while the National Parks and Wildlife Service (NPWS) will act as the Scheme regulator.

While this document outlines the enhanced rehabilitation measures planned for Clooneeny bog, activities which goes beyond that required by Condition 10 in the Licence, rehabilitation necessary to comply with the ‘standard’ requirement of Condition 10 (in the absence of the Scheme) is also included, to estimate costs. The inclusion of the ‘standard’ rehabilitation together with the enhanced rehabilitation in this document allows the Scheme Regulator to distinguish and objectively determine the specific activities (and their associated costs) eligible for support under the Scheme.

Bord na Móna have defined the key rehabilitation outcome at Clooneeny Bog as environmental stabilisation, re-wetting and setting the bog on a trajectory towards development of naturally functioning peatland and wetland habitats.

Any consideration of any other future after-uses for Clooneeny Bog, such as amenity, will be conducted in adherence to the relevant planning guidelines and consultation with relevant authorities and will be considered within the framework of this rehabilitation plan.

Document Control Sheet

Document Name:	Clooneeny Bog Cutaway Bog Decommissioning and Rehabilitation Plan 2021
Document File Path:	
Document Status:	Draft

This document comprises:	DCS	TOC	Text (Body)	References	Maps	No. of Appendices
	1	1	0	0	1	12

Rev.	0.1	Author(s):	Checked By:	Approved By:
Name(s):		CC	MMC	MMC
Date:		15/07/2021	3/09/2021	3/09/2021
Rev.	1	Author(s):	Checked By:	Approved By:
Name(s):				
Date:				
Rev.	1.1	Author(s):	Checked By:	Approved By:
Name(s):				
Date:				

Table of Contents

Non-technical summary	6
Summary.....	8
1. Introduction.....	11
1.1 Constraints and Limitations.....	12
2. Methodology	14
2.1 Desk Study	14
2.2 Consultation	16
2.3 Field Surveys.....	16
3. Site Description.....	17
3.1 Status and Situation.....	17
3.1.1 Site history.....	17
3.1.2 <i>Current land-use</i>	17
3.1.3. Socio-Economic conditions.....	17
3.2 Geology and Peat Depths.....	19
3.3 Key Biodiversity Features of Interest.....	19
3.3.1 Current habitats.....	19
3.3.2 Species of conservation interest	22
3.3.3 Invasive species	22
3.4 Statutory Nature Conservation Designations.....	23
3.4.1 Other Nature Conservation Designations	23
3.5 Hydrology and Hydrogeology	23
3.6 Emissions to surface-water and water-courses.....	24
3.7 Fugitive Emissions to air	28
3.8 Carbon emissions.....	28
3.9 Current ecological rating	28
3.10 Clooneeny Bog Characterisation Summary	28
4. Consultation	30
4.1 Consultation to date.....	30
4.2 Issues raised by Consultees	31
4.3 Bord na Móna response to issues raised during consultation	31
5. Rehabilitation Goals and Outcomes.....	32
6. Scope of Rehabilitation.....	34

6.1	Key constraints	34
6.2	Key Assumptions	35
6.3	Key Exclusions.....	35
7.	Criteria for successful rehabilitation	36
7.1.	Criteria for successful rehabilitation to meet EPA IPC licence conditions:	36
7.2.	Critical success factors needed to achieve successful rehabilitation as outlined in the plan.....	42
8.	Rehabilitation Actions and Time Frame	43
8.1	Short-term planning actions (0-1 years).....	45
8.2	Short-term practical actions (0-2 years).....	46
8.3	Long-term (>3 years)	46
8.5	Budget and costing	46
9.	Aftercare and Maintenance.....	48
9.1	Programme for monitoring, aftercare and maintenance.....	48
9.2	Rehabilitation plan validation and licence surrender – report as required under condition 10.4	49
10.	References.....	50
	Appendix I: A standard peatland rehabilitation plan to meet conditions of the IPC Licence	54
	APPENDIX II: Bog Group Context.....	57
	APPENDIX III: Ecological Survey Report.....	61
	APPENDIX IV. Environmental Control Measures to be applied to bog rehabilitation.....	64
	APPENDIX V. Biosecurity.....	65
	Appendix VI. Policy and Regulatory Framework	66
	APPENDIX VII. Decommissioning.....	73
	APPENDIX VIII. Glossary	76
	APPENDIX IX. Extractive Waste Management Plan.....	78
	APPENDIX X. Mitigation Measures for the Application of Fertiliser.....	82
	APPENDIX XI. Consultation Summaries	83
	APPENDIX XII. Archaeology	84

NON-TECHNICAL SUMMARY

- Bord na Móna is planning to rehabilitate Clooneeny Bog, west of Longford town, in Co. Longford.
- Peat harvesting is now finished at Clooneeny Bog.
- This is happening as Bord na Móna are obliged to carry out peatland rehabilitation via an IPC License issued by the Environmental protection Agency. In addition, the Government has agreed to support peatland rehabilitation via the establishment of the Peatland Climate Action Scheme (PCAS). This is funded via the Government and by Bord na Móna.
- The key objective of peatland rehabilitation is environmental stabilisation. This means developing habitats and vegetation back onto the bare peat (putting a “skin” back onto the peat), and minimising effects to downstream waterbodies. Clooneeny was drained in the past to allow peat production. Better results for water quality improvements, climate action, the reduction of carbon emissions and biodiversity are achieved when the remaining peat is re-wetted. This means drain-blocking and other measures to raise water levels to the surface of the bog and to encourage the natural colonisation of vegetation.
- In general soggy ground conditions are preferred. This means the remaining peat is wet and that plants that prefer wetter conditions, like Bog Cotton and Reeds will thrive.
- Many Bord na Móna bogs cannot be restored back to raised bog, as so much peat has been removed and the environmental conditions have been modified. However other natural habitats will develop like shallow wetlands with Reedbeds and Birch woodland, and in time a naturalised peatland can be restored.
- The development of a range of habitats in Clooneeny Bog will support biodiversity including plants, insects, birds and mammals. This includes some species that are rare and protected in the wider landscape. It will increase the national area of native woodland. Many wetland habitats in the wider landscape have been reclaimed for agriculture and other uses and peatland rehabilitation is an opportunity to create new wetland habitats.
- Clooneeny Bog was utilised for industrial peat production from 1985 until 2018 and still has some remaining stock, however much of the former production area currently comprises of bare peat. Within the former production area there are some already established pioneer peatland habitats.
- Measures proposed for Clooneeny Bog include drain blocking and other measures required to raise water levels to the surface of the peat (changing levels of pipes for example). Some fertiliser will be spread on headlands and other areas (a small part of the overall area) to encourage vegetation growth.
- Bord na Moña plan to carry out this work in 2022.
- These rehabilitation measures will be planned by a team consisting of expert ecologists, hydrologists and engineers. It is a guiding principle of Bord na Móna rehabilitation planning that no actions or activities will be undertaken that would negatively impact on adjacent land. No boundary drains will be blocked. Water will still leave the bog via the existing outlets.
- It will take some time for vegetation and habitats to fully develop at Clooneeny, and a peatland ecosystem to be restored. However, it is expected that most of the bog will be developing pioneer habitats after 10 years.
- This is a peatland rehabilitation plan. This plan does not consider future after-use or development. Bord na Móna continually reviews its land-bank to consider future commercial or industrial developments, such as renewable energy. Any other proposed development will planned in adherence to relevant planning guidelines and will consider the rehabilitation and the condition of the bog.
- Longford County Council do have plans to develop a greenway or amenity walking/cycling track along the BnM industrial railway through Clooneeny (the mid-Shannon Wilderness Greenway). This would link to

Begnagh bog to the west and onwards into the greater Mount Dillon group of Bogs. This amenity can be integrated into the current rehabilitation plan.

- Peatland rehabilitation of these bogs will bring a range of benefits to the local community via improvements to the local landscape and is also important for supporting national policies and strategies in relation to reduction of carbon emissions from these peatlands, supporting biodiversity and improvements to water quality.

DRAFT

SUMMARY

Name of bog: Clooneeny Bog **Area:** 389 ha

Site description:

- Peat Production at Clooneeny bog commenced in 1985 and ceased in 2018. The peat was formerly used as fuel peat in Lough Ree Power in Lanesborough.
- Clooneeny Bog has a pumped drainage regime. Pumping will be reduced/turned off prior to rehabilitation.
- The majority of the former peat production footprint is bare peat, or pioneering bare peat. Active drainage channels are still present.
- Residual peat depths at Clooneeny are deep (>2m) for the most part but reach depths of >4.5m in places, particularly in the southern half of the bog. Some discrete areas have shallow peat <1m.

Rehabilitation goals and outcomes

Bord na Móna is committed to discharging the obligations arising from Condition 10 of the IPC licence.

This is defined as:

- Meeting conditions of the IPC licence;
- Stabilisation or improvement in water quality parameters (e.g. suspended solids);
- Environmental stabilisation.
- Optimising hydrological conditions for the further development of embryonic Sphagnum-rich peat forming communities, wetland, Reed swamp, wet woodland and fen habitats on shallow cutaway peats, along with management of existing wetlands.
- Rehabilitation will support the National Policies on Climate Action and GHG mitigation by maintaining and enhancing the current residual peat storage capacity of the bog (locking the carbon into the ground). It is expected that the bog will have reduced emissions (reduced source) as it develops naturally functioning wetland and peatland habitats. It will also support Ireland's commitments towards Water Framework Directive and the National River Basin Management Plan 2018-2021.

Scope of rehabilitation

The principal scope of this rehabilitation plan is defined by:

- The area of Clooneeny Bog.
- EPA IPC Licence - Ref. P0504-01. As part of Condition 10.2 of this license, a rehabilitation plan must be prepared for permanent rehabilitation of the boglands within the licensed area. The key objective of 'rehabilitation', as required by this licence, is achieved by the **environmental stabilisation** of the bog.
- **The Scheme (PCAS)** includes enhanced measures which are designed to exceed/meet the standard stabilisation requirements as defined by the IPC Licence and to enhance the ecosystem services of Clooneeny Bog, in particular, optimising **climate action benefits**.
- The key goals and outcomes of rehabilitation at this bog outlined above.
- To minimise potential impacts on neighbouring land, some boundary drains around Clooneeny Bog will be left unblocked, as blocking boundary drains could affect adjacent land.
- Other constraints include Turbary rights and the proposed Mid-Shannon Wilderness Greenway.
- An isolated area to the east of the main bog is excluded from this rehab plan. BnM never developed this bog for peat extraction and it is currently used for turbary.

Criteria for successful rehabilitation:

The Criteria for successful rehabilitation to meet Condition 10 of the IPC Licence have been defined as:

- Rewetting of residual peat in the former area of industrial peat production to slow water movement across the site to retain silt, encouraging development of vegetation cover via natural colonisation, and reducing the area of bare exposed peat through management of existing wetlands, and the creation of further wetland or fen habitat (IPC Licence validation) along with embryonic *Sphagnum*-rich peat forming communities. The target will be the delivery of measures and this will be measured by an aerial survey after rehabilitation is completed. (IPC Licence validation).
- Stabilising/improving potential emissions to water (e.g. suspended solids). This will be measured via water quality monitoring (suspended solids and ammonia) for at least 2 years after the rehabilitation has been completed. (IPC Licence validation).
- Reducing pressure from peat production on the local river catchment (WFD) (IPC Licence validation). This will be measured by the EPA WFD monitoring programme.
- Optimising the extent of suitable hydrological conditions for climate action (Climate action verification). This will be measured by an aerial survey after rehabilitation has been completed.
- Reduction in carbon emissions (Climate action verification). Baseline monitoring will be carried after rehabilitation is completed (during the scheme). It is proposed that sites can be monitored against this baseline in the future.
- Setting the site on a trajectory towards establishment of a mosaic of compatible habitats including wetland, fen, Reed swamp, wet woodland, heath, embryonic *Sphagnum*-rich peat forming communities, scrub and Birch woodland, where conditions are suitable, and eventually towards a reduced Carbon source. Some areas will naturally be dry and develop Birch woodland and other drier habitats. It will take some time for stable naturally functioning habitats to fully develop at Clooneeny Bog.
- Improvement in biodiversity and ecosystem services. (Climate action verification).

Summary of measures:

The below section is a summary of measures proposed for rehabilitation.

- Planning actions, including developing a detailed site plan and carrying out a hydrology and drainage appraisal.
- Carry out an ecological appraisal of the potential impacts of the planned rehabilitation.
- Carry out proposed measures, which will be a combination of hydrological management, drain blocking, peat field re-profiling, wetland creation and fertiliser applications targeting bare peat sections of headlands, high fields and other areas.
- Silt ponds will continue to be maintained during the rehabilitation and decommissioning phase.
- Evaluate success of short-term rehabilitation measures outlined above and remediate, where necessary.
- Decommissioning of silt-ponds will be assessed and carried out, where required.

Timeframe:

- 2021-2022: Short-term planning actions.
- 2022: Short-term practical actions.
- 2022-2025: Any Long term practical actions; Evaluate success of short-term rehabilitation measures outlined above and remediate, where necessary.
- 2025: Decommission silt-ponds, if necessary.

Monitoring, after-care and maintenance

The monitoring, after-care and maintenance programme for Clooneeny Bog, as required to meet Condition 10 of the IPC Licence, is defined as:

- Quarterly monitoring assessments of the site to determine the general status of the site, assess the condition of the rehabilitation work, assess the progress of natural colonisation, monitoring of any

potential impacts on neighbouring land and general land security. The number of site visits will reduce after 2 years to bi-annually. These site visits will assess the need to additional rehabilitation, if needed.

- **Water quality monitoring** will be established. Monitoring of key water quality parameters for 2 years after rehabilitation will include: Ammonia, Phosphorous, Suspended solids (silt) & pH.
- Where other uses are proposed for the site, these will be assessed by Bord na Móna in consultation with interested parties. Other after-uses can be proposed for licensed areas and must go through the required assessment and planning procedures.

Additional Monitoring:

- The monitoring and validation of re-vegetation via natural colonisation and changes in bog condition will be carried out using an aerial survey, after rehabilitation measures are implemented. It is proposed that sites can be monitored against this baseline in the future.
- Biodiversity Ecosystem services will be monitored using specific indicators.
- Carbon emissions monitoring only be carried out on a small proportion of BnM sites to develop better understanding of carbon emissions and GHG emission factors from different types of BnM sites and will be developed on association with other established research programmes. Reduction in carbon emissions will be modelled by a combination of habitat condition assessment and application of appropriate carbon emission factors derived from other sites. Baseline monitoring (habitat condition) will be carried after rehabilitation is completed (during the Scheme). It is proposed that sites can be monitored against this baseline in the future.

Validation and IPC Licence surrender

Reporting to the EPA will continue until the IPC License is surrendered. The bog will be included in the full licence surrender process as per the Guidance to Licensees on Surrender, Cessation and Closure of Licensed Sites EPA, 2012, when:

- The planned rehabilitation has been completed.
- Water quality monitoring demonstrates that water quality indicators are stabilising/improving.
- The site has been environmentally stabilised.

1. INTRODUCTION

Bord na Móna operates under IPC Licence issued and administered by the EPA to extract peat within the Mount Dillon bog group (Ref. P0504-01). As part of Condition 10.2 of this license, a rehabilitation plan must be prepared for permanent rehabilitation of the boglands within the licensed area. Clooneeny bog is part of the Mount Dillon bog group (see Appendix II for details of the bog areas within the Mount Dillon Bog Group). Clooneeny Bog is located in Co. Longford.

This plan is a specific rehabilitation plan for the bog and outlines:

- Description of site management and status.
- Main issues and approaches to rehabilitation.
- Consultation to date with interested parties.
- Interaction with other policy and legislative frameworks (Appendix VI).
- The planned rehabilitation goals and outcomes.
- The scope of the rehabilitation plan.
- Criteria which define the successful rehabilitation and key targets to validate rehabilitation.
- Proposed rehabilitation actions.
- Proposed timeframe to implement these measures.
- Budget and Costings.
- Associated aftercare, maintenance and monitoring.

Note: This plan should be read in conjunction with the accompanying Map book.

It is proposed by Government that Bord na Móna carry out a Peatlands Enhanced Decommissioning, Rehabilitation and Restoration Scheme on its peatlands. Note this proposal is also known colloquially as the 'Peatlands Climate Action Scheme' (PCAS). The additional costs of the Scheme will be supported by Government through the Climate Action Fund, and Ireland's National Recovery and Resilience Plan administered by the Department of Environment, Climate and Communications (DECC), while the National Parks and Wildlife Service (NPWS) will act as the Scheme regulator. Bord na Móna have previously identified a footprint of 33,000 ha as peatlands suitable for this scheme. This Scheme will significantly go beyond what is required to meet rehabilitation and decommissioning obligations (Appendix VII & IX) under existing EPA IPC licence conditions. Improvements supported by the Scheme will ensure that environmental stabilisation is achieved (meaning IPC obligations are met), and importantly, significant additional benefits, particularly relating to climate action and other ecosystem services, will also be delivered. The Scheme commenced in 2021.

Only the costs associated with the additional, enhanced and accelerated rehabilitation, i.e. those measures which go beyond the existing decommissioning and rehabilitation requirements arising from Condition 10, will be eligible for support under the Scheme. Bord na Móna have now announced the complete cessation of industrial peat production across its estate (January 2021).

It is expected that the Scheme (PCAS) will have benefits accruing from biodiversity provision, water quality and storage attenuation as well as increased carbon storage, reduced carbon emissions and acceleration towards carbon sequestration. The Scheme will also facilitate monitoring of carbon fluxes (Greenhouse Gases and fluvial carbon) in selected areas (in addition to other established Research programmes), to monitor changes in where the interventions will accelerate the trajectory towards a naturally functioning peatland ecosystem.

It is envisaged that the Rehabilitation Scheme will support activities, interventions, or measures across the Bord na Móna cutaway peatlands which accelerate the original timelines. Selected rehabilitation measures will take account of site environmental conditions, which can vary significantly. These measures potentially include:

- more intensive management of water levels through pump management, drain-blocking and cell bunding;
- re-profiling that will deliver suitable conditions for development of wetlands, fens and bog habitats;
- targeted fertiliser applications,
- seeding of targeted vegetation; and
- proactive inoculation of suitable peatland areas with *Sphagnum*.

These are collectively designed to optimise hydrological conditions (ideally and where possible water-levels <10 cm) for climate action benefits and to accelerate the trajectory of the site towards a naturally functioning ecosystem, and eventually a reduced carbon source/carbon sink again. (In some areas of dry cutaway this trajectory will be significantly longer and it is not feasible in the short-term to re-wet some areas. These areas will develop other habitats. The key to optimising climate action benefits is the restoration of suitable hydrological conditions and more intensive intervention means that the extent of suitable hydrological conditions can be optimised.

These measures are designed to encourage the development of peat-forming habitats, where possible. They are also designed to further slow the movement of water across the site (with the site acting similarly to a constructed wetland), slowing the release of water (improving local water attenuation) and water quality is also expected to improve as the site returns to a naturally functioning peatland ecosystem. The measures will also accelerate the development of new habitats for a range of species under pressure in the wider landscape and will have the potential to develop habitats (e.g. Annex I raised bog, wetlands that support wader water birds of conservation interest) that will contribute towards the delivery of national biodiversity objectives.

Clooneeny Bog is proposed to be part of this Scheme (PCAS), which commenced in 2021 and this rehabilitation plan outlines the approach to be taken.

1.1 Constraints and Limitations

This document seeks to address the requirements of Condition 10.2 of IPC License Ref. P0504-01:

“The licensee shall prepare, to the satisfaction of the Agency, a fully detailed and costed plan for permanent rehabilitation of the cutaway boglands within the licensed area.”

It also seeks to outline measures to optimise climate action and other ecosystem services benefits, mainly through hydrological management.

This document covers the area of **Clooneeny Bog**.

Industrial peat extraction at Clooneeny Bog permanently ceased in 2018 (having commenced in 1985), although some remaining stock is still being removed. Currently the former peat production area comprises a mosaic of largely bare peat along with pioneering cutaway habitats, in addition to marginal¹ habitats. A raised bog remnant separated from the primary peat extraction extent occurs to the south. A further section of Clooneeny that is

¹ Marginal land is defined as land around the margin of the industrial peat production area. This margin generally contains a range of habitats including scrub, Birch woodland, cutover bog and raised bog remnants.

located to the east of the main production bog is almost entirely cutover as a result of domestic turf cutting, was never subject to commercial peat extraction, and is therefore excluded from the scope of the proposed PCAS Scheme.

It is anticipated that the combination of active enhanced rehabilitation measures and natural colonisation will quickly accelerate environmental stabilisation. Nevertheless, it will still take some time (30-50 years) for naturally functioning wetland and peatland ecosystems to fully re-establish.

Parts of Clooneeny Bog (within and outside the areas owned and under the control of Bord na Móna) are currently being used by domestic turf cutters to harvest peat. These areas are ecologically and hydrologically linked to the area owned by Bord na Móna where rehabilitation is planned. It is beyond the scope of this rehabilitation plan to address turf cutting issues on Clooneeny Bog that are outside of the control of Bord na Móna. Nevertheless, Bord na Móna are aware of such issues which may constrain the proposed rehabilitation actions, and this rehabilitation plan considered potential impacts of these on the delivery of the stated objectives.

Rehabilitation in other areas of the bog may also be constrained due to other property issues or issues such as rights of way. Several Rights of Way exist at Clooneeny which intersect the travel pass to Beggagh Bog, located due west of Clooneeny. There are at least three archaeological features present at Clooneeny including two. toghers and one ring fort, which may similarly constrain PCAS activities.

The rail line on site at Clooneeny connects to Lough Ree Power Station and will be in operation in the short term until all peat stocks have been removed from the bog, however this is also the planned route of the proposed Mid Shannon Wilderness Park Greenway, the construction of which may overlap decommissioning and rehabilitation.

2. METHODOLOGY

This rehabilitation plan was developed with a combination of desktop and field surveys, consultations with internal and external stakeholders and cognisance of the Scheme (PCAS). The development of this rehabilitation plan considered **recently published** guidance issued by the EPA in 2020 – **Guidance on the process of preparing and implementing a bog rehabilitation plan**.

The ecological information and site information collected during the Bord na Móna ecological baseline survey, additional confirmatory site visits (covering the period 2012 to 2021 inclusive) and monitoring and desktop analysis forms the basis for the development of the rehabilitation plan for the bog, along with:

- Experience of 40 years of research on the after-use development and rehabilitation of the Bord na Móna cutaway bogs (Clarke, 2010; Bord na Móna, 2016);
- Significant international engagement during this period with other counties in relation to best-practise regarding peatland rehabilitation and after-use through the International Peat Society and the Society for Ecological Restoration (Joosten & Clarke, 2002; Clarke & Rieley, 2010; Gann *et al.*, 2019);
- Consultation and engagement with internal and external stakeholders;
- GIS Mapping;
- BNM drainage surveys;
- Bog topography and LIDAR data;
- Previous research studies on site;
- Hydrological modelling; and
- The development of a Methodology Paper (draft) outlining the Scheme (PCAS). This rehabilitation includes enhanced measures defined in the Methodology Paper which are designed to exceed the standard stabilisation requirements as defined by the IPC Licence and to enhance the ecosystem services of Clooneeny Bog, in particular, optimising climate action benefits.

2.1 Desk Study

The desk study involved collecting all relevant environmental and ecological data for the study area. The development of the rehabilitation plan also takes account of research, experience and engagement with other peatland restoration and rehabilitation projects and peatland research including Irish, UK, European and International best-practise guidance (full citations are in the References Section):

- Anderson *et al.* (2017). An overview of the progress and challenges of peatland restoration in Western Europe.
- Barry, T.A. et al (1973). A survey of cutover peats and underlying mineral soils. Soil Survey Bulletin No. 30. Dublin, Bord na Móna and An Foras Taluntais.
- Bonn *et al.* (2017). Peatland restoration and ecosystem services- science, policy and practice.
- Carroll *et al.* (2009). *Sphagnum* in the Peak District. Current Status and Potential for Restoration. Moors for the Future Report No 16.
- Clark & Rieley (2010). Strategy for responsible peatland management.
- Eades *et al.* (2003). The Wetland Restoration Manual.
- Farrell & Doyle (2003). Rehabilitation of Industrial Cutaway Atlantic Blanket Bog, NW Mayo, Ireland.
- Feehan, J. (2004). A long-lived wilderness. The future of the north midlands peatland network. Department of Environmental Resource Management, UCD.

- Foss, P.J., Crushell, P. & Gallagher, M.C. (2017) Title: Counties Longford & Roscommon Wetland Study. Report prepared for Longford and Roscommon County Councils.
- Gann *et al.* (2019). International Principles and Standards for the practice of Ecological Restoration.
- Hinde *et al.* (2010). *Sphagnum* re-introduction project: A report on research into the re-introduction of *Sphagnum* mosses to degraded moorland. Moors for the Future Research Report 18.
- Joosten & Clarke (2002). Wise Use of mires and peatlands – Background and Principles including a framework for Decision-making.
- Lindsay (2010). Peatbogs and Carbon: a Critical Synthesis to Inform Policy Development in Oceanic Peat Bog Conservation and Restoration in the Context of Climate Change.
- Mackin *et al.* (2017). Best practice in raised bog restoration in Ireland. Irish Wildlife Manuals, No. 99. National Parks and Wildlife Service,
- McBride *et al.* (2011). The Fen Management Handbook (2011), Scottish Natural Heritage.
- McDonagh (1996). Drain blocking by machines on Raised Bogs. Unpublished report for National Parks and Wildlife Service.
- NPWS (2017a). National Raised Bog Special Areas of Conservation management plan. Department of Arts, Heritage and the Gaeltacht.
- Pschenyckj et al., 2021, Optimising Water Quality Returns from Peatland Management while Delivering Co-Benefits for Climate and Biodiversity. An Fóram Uisce.
- Quilty & Rochefort (2003). Peatland Restoration Guide, second edition. Canadian *Sphagnum* Peat Moss Association and New Brunswick Department of Natural Resources and Energy.
- Regan, *et. al.* (2020). Ecohydrology, Greenhouse Gas Dynamics and Restoration Guidelines for Degraded Raised Bogs. EPA Research Report. Prepared for the Environmental Protection Agency by Trinity College Dublin.
- Renou-Wilson *et al.* (2011). BOGLAND - Sustainable Management of Peatlands in Ireland. STRIVE Report No 75 prepared for the Environmental Protection Agency.
- Schouten (2002). Conservation and Restoration of Raised Bogs: Geological, Hydrological and Ecological Studies. Dúchas - The Heritage Service of the Department of the Environment and Local Government, Ireland;
- Thom (2019). Conserving Bogs – Management Handbook.
- Wheeler & Shaw (1995). Restoration of Damaged Peatlands – with Particular Reference to Lowland Raised Bogs Affected by Peat Extraction.
- Wittram *et al.* (2015). A Practitioners Guide to *Sphagnum* Reintroduction. Moors for the Future Partnership.

Additional on-line resources were also incorporated into the desk study, including:

- Moundillion Integrated Pollution Control Licence;
- Moundillion Annual Environmental Reports;
- Review of the National Biodiversity Data Centre (NBDC) webmapper;
- Inland Fisheries Ireland (IFI) Reports;
- Environmental Protection Agency database (www.epa.ie);
- EPA Guidance on Requests for Alterations to a Licensed Industrial or Waste Activity;
- BirdWatch Ireland online data (including I-WeBS and CBS datasets; www.birdwatchireland.ie);
- Geological Survey of Ireland - National Draft Bedrock Aquifer map;
- Geological Survey of Ireland - Groundwater Database (www.gsi.ie);

- Historic Environment Viewer at <https://webgis.archaeology.ie/historicenvironment/>
- National Parks & Wildlife Services Public Map Viewer (www.npws.ie);
- Water Framework Directive catchments.ie/maps/ Map Viewer (www.catchments.ie);
- OPW Indicative Flood Maps (www.floodmaps.ie);
- CFRAM Preliminary Flood Risk Assessment (PFRA) maps (www.cfram.ie);
- River Basin Management Plan for Ireland 2018 – 2021;
- Bord na Móna Annual Report 2020.
- Spatial data in respect of Article 17 reporting, available online at <https://www.npws.ie/maps-and-data/habitat-and-species-data/article-17>.

2.2 Consultation

A number of stakeholders have been identified during the course of Bord na Móna's rehabilitation and Biodiversity Action Plan activities and are contacted during the rehabilitation planning process for their views. See Section 4.

2.3 Field Surveys

Bord na Móna carried out a baseline ecological survey of all of its properties in 2009-2012 and developed habitat maps. As part of this exercise, Clooneeny Bog was surveyed in September of 2012. Additional ecological walk-over surveys and visits have taken place at Clooneeny Bog between 2012-2021 (visited during winter 2016/17, but also a final confirmatory survey took place in June of 2021). Habitat maps have been updated, where required. This rehabilitation plan is informed by the original baseline survey as well as subsequent confirmatory site walk-over surveys and visits, and updates to baseline data.

Habitat mapping followed best-practise guidance from Smith *et al.* (2011). Map outputs including all habitat maps and target notes were produced using GIS software application packages (ArcGIS). General marginal habitats and other habitats that had not been modified significantly by industrial peat extraction were classified using Fossitt *et al.* (2000). Plant nomenclature for vascular plants follows Stace (2010), while mosses and liverworts nomenclature follows identification keys published by the British Bryological Society (2010). A more detailed Bord na Móna classification system was previously developed for classifying pioneer cutaway habitats as Fossitt categories were deemed not to be detailed enough for cutaway bog (much of cutaway bog could be classified as Cutover Bog - PB4). Much of the pioneer cutaway vegetation is still at an early stage of its development and cannot be assigned to Fossitt Level 3 categories yet. A site visit was used to categorise any changes in habitat extent at Clooneeny in June 2021.

A detailed ecological survey report for Clooneeny Bog is contained in Appendix II.

3. SITE DESCRIPTION

Clooneeny Bog is located approximately 5km to the west of Longford Town, Co. Longford. Clooneeny effectively comprises two separate bogs, a main bog that until recently was in full industrial peat production and a much smaller bog, closer to Longford town, that is used extensively for domestic sod turf production (this latter bog is excluded from the PCAS scope). These bogs are located approximately 1km apart. The N63 Longford to Roscommon Road passes through the southern half of the production bog and isolates a small extant section of high bog. Begnagh Bog (also a Bord na Moña production bog) is located to the west of Clooneeny and a rail connection connects both bogs. The main landscape feature in this area is the River Shannon and its associated riparian zone and floodplain.

Clooneeny is one of a cluster of bogs that has developed along the floodplains of the River Shannon. It is one of a group with the Mount Dillon bog group that frequently is inundated with water during winter periods. In each of these bogs, a significant portion of the former industrial peat production areas lie below the winter water level of the Shannon and pumping of these bogs was critical to sustaining industrial peat production.

See Drawing number BNM-DR-23-06-01 titled **Clooneeny Bog: Bog Site Location**, included in the accompanying Mapbook², which illustrates the location of Clooneeny Bog in context to the surrounding area.

3.1 Status and Situation

3.1.1 Site history

Clooneeny bog is a relatively recent production bog and was in production from 1985 until 2018. The peat was formerly used as fuel peat in Lough Ree Power in Lanesborough. Some extant stock is still present onsite (July 2021).

A BnM bog remnant located to the south of the N63 Road was partially drained by a private individual several years ago. Rehabilitation was then carried out by the private individual to block this drainage when this encroachment was discovered.

3.1.2 Current land-use

Industrial peat production has now permanently ceased at Clooneeny Bog.

Clooneeny is one of the bogs proposed to be developed in partnership between Bord na Moña, local communities and Longford County Council as the Mid Shannon Wilderness Park (a tourist initiative) and the bog railway which crosses through the site (Figure 3.8) is proposed to form the route of part of the Mid Shannon Wilderness Park Greenway.

3.1.3 Socio-Economic conditions

Bord na Moña has historically been a vital employer for the rural community of the Midlands of Ireland. Bord na Moña compiled a report on the role of peat extraction in the midlands historically in which they report that in 1986, by the end of Bord na Moña's Third Development Programme, a total of twenty-three work locations had been established around the country. The company had an average employment of approximately 4,688 in the

² Cutaway Bog Decommissioning and Rehabilitation Plan - Clooneeny Bog Map Book

mid 1980's, with a peak employment of 6,100 during the production season, which placed it among the country's largest commercial employers. The importance of such levels of employment were largely due to its regional concentration in the Midlands and the lack of alternative employment opportunities at the time.

According to the Energy Crop Socio-Economic Study undertaken by Fitzpatrick Associates in 2011, there were an estimated 1,443 jobs supported by the peat-to-power industry in Ireland at the time, some 81% of which were located in the catchment areas of the three peat-fired generating stations (Lough Ree, West Offaly, and Edenderry Power Stations). These constituted jobs in the plants and in peat extraction, jobs indirectly supported in upstream supply industries and jobs induced through the trickle-down effects of the wages and salaries of those supported directly or indirectly.

In respect of Clooneeny Bog, jobs included in the above study would have included those to facilitate extraction of peat at this site, and associated processing and transfer to the relevant power station.

As the primary employer in many Midland counties, Bord na Móna played a central role in building communities through several initiatives, including Education bursaries, support of local sporting clubs, the provision of community gain funds, charity programmes and the provision and building of amenity areas."

These job numbers have now declined with the cessation of peat extraction at this bog. It is anticipated that the scheme (PCAS) will provide some employment for a team of workers at this site for a period of time (> 1 year).

DRAFT

3.2 Geology and Peat Depths

3.2.1 Sub-soil geology

North of the internal rail line in the main production bog, the underlying geology comprises Visean Limestones (undifferentiated)³. To the south of the rail line, the Dartry Limestone formation (dolomitised limestone) dark muddy limestone, shale) along with the Ballysteen formation (dark muddy limestone, shale) and the Moathill formation (Limestone, calcareous sandstone and shale), then basal clastics (Rinn point Limestone formation) make up the underlying geology as one moves southwards.

Published bedrock and Quaternary geological maps only present the shallowest deposits encountered, and fail to present in information on the buried peat substrate. Coring carried out by RPS in 2021 across Clooneeny provided further insight into the deposits underlying the site, particularly when combined with GPR data concerning the elevation of the peat substrate.

Combining the two datasets reveals the lowest lying areas of the site to be underlain by marl and lacustrine clay (below c. 46mOD), while a ridge of more elevated material (rising to >52mOD) trends through the bog in a south-westerly to north-easterly direction. Coring data at CNY_003 and CNY_010 indicates that these areas were underlain by clayey material, therefore this material has been interpreted as glacial till (based on comparable features present in the surrounding area). The lacustrine deposits encountered would be expected to limit vertical losses to depth in areas where this occurs. The underlying geology and subsoil of Clooneeny bog is calcareous.

3.2.2 Peat type and depths

Large sections of Clooneeny still contain significant areas of “Sphagnum” peat. Peat depths range from less than half a meter to greater than 2.6m.

3.3 Key Biodiversity Features of Interest

The majority of the bog whilst not currently in active industrial peat production still has extant stock which is being removed; however, a significant area of cutaway has developed into calcareous grassland and scrub. The margins of the property include some remnant habitats including raised bog and Birch dominated woodland that acts as a refuge for local wildlife. The Fallan river which occurs to the west of Clooneeny and is intersected by the travel pass to Bagnagh bog, holds stocks of Brown Trout and it would be likely that Otter are present in this watercourse also. The Fallan river flows northwards to its confluence with the Camlin River which in turn joins the River Shannon south of Termonbarry.

The raised bog remnant to the south of the N63 includes the Annex I Habitat ‘Degraded Raised Bog’ i.e. inactive parts of high bog with the potential to be restored to Active Raised Bog within a reasonable timeframe, comprising 6.9Ha in total. The remaining raised bog habitat at this location is also of importance as it is an essential part of the raised bog hydrological unit.

3.3.1 Current habitats

³ <https://www.gsi.ie/en-ie/data-and-maps/Pages/Bedrock.aspx>

The most common habitats present at Clooneeny include (in order of dominance):

- Bare peat corresponding to the Fossitt Code ED2.
- Pioneering communities on cutaway of Soft Rush (*Juncus effusus*) -dominated poor fen with less frequent Bog Cotton (*Eriophorum augustifolium*) or Bottle Sedge (*Carex rostrata*) -dominated poor fen, all of which which would correspond to the Fossitt Code PF2.
- Mosaics of Willow-dominated scrub (WS1) along with open communities dominated by Soft rush (PF2) on cutaway.
- Open water (permanent pools or lakes) and temporary open water (periodic inundation), corresponding to the Fossitt Code FL2.
- Birch *Betula spp.* -dominated scrub (WS1) (on drier higher ground that is not flooded))
- Pioneer dry heath (HH1) (mainly in mosaic with Birch scrub but also Gorse (*Ulex europaeus*))
- Wet pioneering Purple Moorgrass (*Molinia caerulea*) -dominated grassland (GS4)
- Access routes (BL3)
- Riparian zones (FW2) (with drains and associated habitats such as scrub (WS1) and developing Birch woodland (WS1))
- Silt ponds (FL8) with Gorse/Birch scrub and Purple Moorgrass-dominated grassland around the margin (GS4)

The most common habitats found around the margins of Clooneeny include:

- Raised bog (PB1) (Codes refer to Heritage Council habitat classification, Fossitt 2000), See Appendix II)
- Cutover Bog (PB4)
- Scrub (WS1)
- Wet (callows-type) grassland (GS4)
- Birch woodland (WN7)
- Dense Bracken (HD1)
- Improved grassland (GA1) around the boundary where the official boundary extends into adjacent fields.

See Drawing number BNM-DR-23-06-17 titled **Clooneeny Bog: Current Habitat Map**, included in the accompanying Mapbook, which illustrates the habitats at Clooneeny Bog.



Pioneering vegetation on cutaway including Scrub and Soft Rush dominated Poor fen (July 2021)



Bare Peat at Clooneeny (July 2021)



High Bog at Clooneeny (July 2021)



Mosaic of Pioneering Grassland and Birch Scrub at Clooneeny Bog (July 2021).

Table 1: Photos of Habitats at Clooneeny Bog

3.3.2 Species of conservation interest

A review of available Biodiversity records from the National Biodiversity Data Centre (hereafter NBDC) of flora and fauna recorded within a polygon including Clooneeny Bog found 1 species of Butterfly, Small tortoiseshell (*Aglais urticae*), 6 species of moth (*Bactra lancealana*, Common Grass-veneer (*Agriphila tristella*), *Eupoecilia angustana*, Straw Dot (*Rivula sericealis*), Straw Grass-veneer (*Agriphila straminella*) and *Udea lutealis*) and 4 species of terrestrial mammal (Eurasian Badger (*Meles meles*), Irish Hare (*Lepus timidus subsp. hibernicus*), Pine Marten (*Martes martes*), and Red Fox (*Vulpes vulpes*)).

Clooneeny Bog intersects two 10km squares (N07 & N17) which combined have records of 73 species of birds (2007-2011 Bird Atlas period), 200 species of flowering plant, 1 species of Amphibian, 5 species of Butterfly, 6 species of Moth, 5 species of terrestrial mammal, 60 species of Mollusc, 53 species of Moss, and 11 species of Liverwort, along with records of Stoneworts (n=3), other insects (n=2).

On the most recent visit to Clooneeny in July of 2021, 19 species of bird were recorded utilising or associating with habitats onsite including Meadow pipit (*Anthus pratensis*) (Red-listed⁴), Common Kestrel (*Falco tinnunculus*) (Red-listed), along with Amber listed species including Sand Martin (*Riparia riparia*), and Barn Swallow (*Hirundo rustica*). Lesser Black-backed Gull (*Larus fuscus*), also Amber listed, was recorded overflying the bog.

Golden Plover (*Pluvialis apricaria*) and Eurasian Curlew (*Numenius arquata*) (both Red-listed) have previously been recorded on or near Clooneeny in the Autumn period (September 2012).

In July of 2021, 4 species of Butterfly and 2 species of Dragonfly were recorded. Butterflies included Small tortoiseshell, Ringlet (*Aphantopus hyperantus*), Meadow brown (*Maniola jurtina*) and Common blue (*Polyommatus icarus*), whilst Dragonfly species were Brown hawkler (*Aeshna grandis*) and Banded demoiselle (*Calopteryx splendens*).

Marsh Fritillary (*Euphydryas aurinia*) have been recorded to the west of Clooneeny at Derryrogue Bog, Co. Longford (NBDC data viewer) and in the adjacent 10km square to the south east but there are no on-site records yet.

3.3.3 Invasive species

Invasive alien species known to occur at the subject bog (or desktop review suggests presence is likely), and for which reasonably foreseeable source impact pathways for dispersal may result from the proposed PCAS are described here. No aquatic invasive species are described in available EPA documentation⁵ in respect of WFD Cycle 2 sub-catchment reporting. Japanese knotweed (*Fallopia japonica*) has been noted to the south east of Clooneeny in 2017 (<https://maps.biodiversityireland.ie>), but has not been observed onsite. A broad range of common garden escapes are occasionally present around the margins of Bord na Moña bogs, and although spatial overlap with the PCAS is expected to be limited, these are, where necessary, to be treated in line with Best Practice during PCAS activities.

⁴ Gilbert G, Stanbury A and Lewis L (2021), "Birds of Conservation Concern in Ireland 2020 –2026". Irish Birds 9: 523–544

⁵ [https://catchments.ie/wp-content/files/subcatchmentassessments/26C_7%20Shannon\[Upper\]_SC_060%20Subcatchment%20Assessment%20WFD%20Cycle%202.pdf](https://catchments.ie/wp-content/files/subcatchmentassessments/26C_7%20Shannon[Upper]_SC_060%20Subcatchment%20Assessment%20WFD%20Cycle%202.pdf)

3.4 Statutory Nature Conservation Designations

The Lough Forbes Complex SAC (Site Code 001818) and the overlapping Ballykenny-Fisherstown Bog SPA (Site Code 04101) are ca.2km to the north west of Clooneeny

Mount Jessop Bog SAC (Site Code 002202) and its overlapping NHA are ca.1.2km to the south east at their closest with the SAC boundary within 2km.

Brown Bog NHA and SAC (Site Code 002346) is ca.1km north of Clooneeny, whilst Derrymore Bog pNHA (Site Code 000447) is ca. 3.8km to the east. Brown Bog is designated for Active raised bogs, Degraded raised bogs still capable of natural regeneration, and Depressions on peat substrates of the Rhynchosporion.

The Lough Forbes Complex SAC is designated for habitats including Naturally eutrophic lakes; Active raised bogs, Degraded raised bogs still capable of natural regeneration, Depressions on peat substrates of the Rhynchosporion; and Alluvial forests with *Alnus glutinosa* and *Fraxinus excelsior* (www.npws.ie).

Ballykenny-Fisherstown Bog SPA is designated for Greenland White-fronted Goose (*Anser albifrons flavirostris*) (www.npws.ie).

Mount Jessop Bog is designated for Degraded raised bogs still capable of natural regeneration [7120] along with Bog woodland [91D0].

3.4.1 Other Nature Conservation Designations

The Ramsar Convention entered into force in Ireland on 15th March 1985. Ireland currently has 45 sites/wetlands designated as Wetlands of International Importance (Ramsar Sites). These cover a surface area of 66,994ha. There are no Ramsar Sites in the local vicinity of Clooneeny Bog (i.e. within 3km) The closest Ramsar Site to Clooneeny Bog is Lough Glen (Longford/Westmeath), which is ca.15km south east.

<https://www.arcgis.com/apps/MapTour/index.html?appid=cd6e1a247bdc4179b9dfc0461e950f1e#>

3.5 Hydrology and Hydrogeology

Clooneeny forms part of the Upper Shannon Catchment (Catchment ID : 26C) as defined by the EPA under the Water Framework Directive (WFD) and is situated within the Shannon[Upper]_SC_060 Sub-Catchment. The bog is located south-west of the town of Longford between the Fallan River to the west and Cloonkeen stream to the east. The bog contain several drainage pathways which drain the southern portion of the bog towards the north-east into the Cloonkeen stream, while the northern portion of the bog drains towards the Fallan River to the west.

Regional hydrological data suggest that Clooneeny receives average precipitation of 928mm/yr (1981-2010), with an estimated evapotranspiration rate of c. 501mm/yr. A , leaving an average effective precipitation of 427mm/yr. Assuming no recharge to groundwater and no groundwater contribution to discharge from the bog, the available precipitation that may become runoff (assuming no change in storage) is 427mm/yr, which equates to an annual runoff rate of c. 4,270m³/ha.

Clooneeny Bog currently has a pumped drainage regime (2 no. pumps are present). It is expected than when pumping is further reduced or stopped that water levels will increase across much of the bog. Initial hydrological modelling indicates the bog has a number of basins that will develop a mosaic of wetland habitats when pumping is reduced or stopped. Some sections are expected to revert to a mosaic of wetland habitat with deeper water (> 0.5 m).

GSI data indicates that Clooneeny Bog is primarily underlain by Visean Limestones and Dolomitised limestone, both of which are classified as regionally important aquifers as they are subject to karstification (Visean limestone subject to conduit karstification, while the Dolomitised limestone unit is subject to diffuse karstification). A number of other bedrock units (Moathill Formation, Ballysteen Formation and Basal Clastics (Rinn Point Limestone Formation)) underlain a small section to the south of the bog, all of which are classified as locally Important aquifers.

Geological Survey of Ireland (GSI) mapping of karst features does not identify any karst features within the immediate vicinity of the bog, with the nearest mapped features occurring >2km to the west of the bog. Given the karstified nature of the bedrock underlying Clooneeny (conduit and diffuse) the bedrock is considered to have potential to facilitate relatively high rates of groundwater flow. No data exists concerning depth to bedrock, however, several bedrock outcrop features can be identified in close proximity to the bog (<1km).

Groundwater Vulnerability is a term used to represent the intrinsic geological and hydrogeological characteristics that determine the ease with which groundwater may be contaminated by human activities. Groundwater vulnerability maps are based on the type and thicknesses of subsoils (sands, gravels, glacial tills (or boulder clays), peat, lake and alluvial silts and clays), and the presence of karst features. Groundwater is most at risk where the subsoils are absent or thin and, in areas of karstic limestone, where surface streams sink underground at swallow holes.

The main subsoil types in the surrounding area includes till derived from sandstone to the north-west, north and north-east and tills derived from sandstones and shales to the south-west and east (Note: conflict between latest GIS data available from GSI and data presented on Groundwater Data Viewer which suggests north-west, north and north-east is limestone till, this would seem more likely given the bedrock type). While Groundwater Vulnerability is typically used to indicate the susceptibility to groundwater pollution, it can provide a useful proxy indication of likely groundwater flow rates in the surrounding area. Groundwater vulnerability for the surrounding areas is generally considered to be moderate in the surrounding areas given the moderately permeable nature of these subsoil types; however, a number of high and extreme vulnerability areas can be identified in the surrounding area, given the shallow subsoil depths and highly permeable aquifer units underlying the majority of the bog.

3.6 Emissions to surface-water and water-courses

Drainage is an important feature of industrial peat production and there were extensive field drains maintained throughout bog areas to facilitate industrial peat production annually, each of which eventually drains into a terminal silt pond that allows for settlement of suspended solids before entering the main river systems. In accordance with the existing Integrated Pollution Control licence, all drainage water from boglands in a licensed area is discharged via an appropriately designed silt pond treatment arrangement as required in Condition 6.6. of the licence. Industrial peat production has now permanently ceased at Clooneeny Bog.

Silt ponds are the key silt control infrastructure to control potential emissions from industrial peat production sites. As required under licence, BNM have a number of procedures for how it manages and maintains its silt pond network. The silt that builds up in silt ponds is excavated on a regular basis by Bord na Móna to facilitate an efficient level of silt control. Silt ponds will continue to be maintained during the rehabilitation and decommissioning. Silt pond decommissioning will be considered when sites are deemed to be on a trajectory of environmental stability and peatland rehabilitation has been completed.

Clooneeny bog has 10 treated surface water outlets to the Fallon River (IE_SH_26F010200 FALLAN_020) and the Camlin River (IE_SH_26C010900 CAMLIN_060). The Fallon and Camlin rivers flow to the Camlin River (IE_SH_26S021600 SHANNON (Upper)_090). While the Fallon is not at risk or under pressure from peat extraction, and the Camlin is at risk but also not defined as under pressure from peat extraction, the Shannon Upper was indicated as being under pressure from peat extraction in the second cycle of the river basin management plan and is indicated as remaining so in the third cycle, currently under preparation.

Details of silt ponds, associated surface water emission points and those being monitored and sampled as part of the PCAS scheme are detailed on the accompanying structures map along with water quality map. See Drawing number BNM-DR-23-06-02 titled **Clooneeny Bog: Structures and Sampling**, along with Drawing number BNM-DR-26-06-WQ01 titled **Clooneeny Bog: Water Quality Map** included in the accompanying Mapbook, which illustrate the various drainage and water quality infrastructure present at Clooneeny.

There is a robust monitoring program to track and verify any changes in baseline water quality conditions pre and post decommissioning and rehabilitation so that the success or otherwise can be tracked and verified for the National Parks & Wildlife Service, Environmental Protection Agency and Local Authority Water Program, amongst a range of stakeholders.

The main emission limit value associated with this bog is 35mg/l suspended solids, with trigger levels for ammonia of 1.42mg/l and COD 100mg/l.

Initial monthly ammonia concentrations from November 2020 to August 2021 have a range of .029 to 0.817 mg/l with an average of 0.213 mg/l.

Results for suspended solids for the same period indicate a range of 2 to 8mg/l with an average of 3.36 mg/l.

From an analysis of any monitoring over the past 6 yrs. of the IPC licence environmental monitoring of some of the discharges from this bog, indicate that results were under the ELV for SS and trigger levels for ammonia with some exceedances in the COD trigger level (Table 3.1).

Table 3.1.

Bog	SW	Monitoring	pH	SS	TS	Ammonia	TP	COD	Colour		
Clooneeny	SW-56	Q1 21	6.9	2	139	0.187	0.05	47	382		
Clooneeny	SW-57	Q1 21	7.3	2	165	0.101	0.06	27	212		
Clooneeny	SW-58	Q1 21	7.4	3	150	0.038	0.05	24	208		
Clooneeny	SW-59	Q1 21	No Flow								
Clooneeny	SW-60	Q3 21	7.4	2	229	0.055	0.11	98	378		
Clooneeny	SW-61	Q3 21	7.2	2	161	0.131	0.06	104	428		
Clooneeny	SW-62	Q3 21	6.7	2	206	0.087	0.12	105	377		
Clooneeny	SW-63	Q3 21	6.8	2	204	0.086	0.05	117	409		
Clooneeny	SW-65	Q3 21	6.4	2	184	0.069	0.05	108	490		
Clooneeny	SW-66	Q3 21	6.9	2	224	0.328	0.05	109	327		
Clooneeny	SW-60	Q1 19	7	5	130	0.63	0.05	46	166		
Clooneeny	SW-61	Q1 19	7	5	124	0.98	0.05	75	224		
Clooneeny	SW-62	Q1 19	7.6	5	114	0.52	0.05	46	98		
Clooneeny	SW-63	Q1 19	7.6	5	120	0.22	0.05	60	129		
Clooneeny	SW-65	Q1 19	7.5	5	122	0.44	0.05	55	137		
Clooneeny	SW-66	Q1 19	7.2	5	116	0.16	0.05	71	295		
Clooneeny	SW-56	Q3 18	7.5	5	330	0.43	0.06	63	346		
Clooneeny	SW-57	Q3 18	7.4	5	250	0.32	0.06	69	217		
Clooneeny	SW-58	Q3 18	No Flow								
Clooneeny	SW-59	Q3 18	7.5	5	332	0.12	0.08	27	72		
Clooneeny	SW-57	Q1 16	7.7	10	298	0.28	0.17	53	128		
Clooneeny	SW-58	Q1 16	7.5	5	246	0.28	0.05	68	175		
Clooneeny	SW-65	Q1 16	7.2	5	186	0.23	0.05	68	252		
Clooneeny	SW-66	Q1 16	8	8	346	0.02	0.05	11	23		
Clooneeny	SW-59	Q4 16	8	5	358	0.23	0.01	56	43		
Clooneeny	SW-60	Q4 16	8.1	6	447	0.02	0.01	32	14		
Clooneeny	SW-61	Q4 16	7.6	5	384	0.26	0.01	71	169		
Clooneeny	SW-62	Q4 16	No Flow								
Clooneeny	SW-63	Q4 16	7.8	5	284	0.47	0.01	64	55		

Rehabilitation of cutaway peatland is closely linked with control of emissions. One of the criteria for successful rehabilitation is stabilisation through re-vegetation, which will stabilise all substrates and in turn remove the need for further silt control measures. This site is already largely vegetated. Re-wetted peat also aid the primary objective of stabilizing peat, as when peat is re-wetted it is not vulnerable to wind erosion. Re-wetted peat and the development of wet peatland habitats can also act as sinks for silt and mobile peat, and increases additional retention time for solids, and the peatland vegetation can quickly stabilise this material within blocked drains on site (by acting like constructed wetlands).

Water quality of water discharges from restored peatlands normally improves as a result of bog restoration measures and the restoration of natural peatland processes (Bonn *et al.*, 20017). Bog restoration is also expected to improve water attenuation of the site as the drains are blocked, slowing water movement and water release from the site. Restored peatlands help slow the release of water and aid the natural regulation of floods downstream (Minayeva *et al.*, 2017). The National River Basin Management Plan (NRBMP) 2018-2021 (DHPCLG, 2017) is the key national plan for Ireland to achieve the objectives of the Water Framework Directive (WFD). The NRBMP outlines how key actions such as the Bord na Móna peatland rehabilitation is expected to have a positive impact on water quality and help the NWBMP deliver its objectives in relation to the WFD.

Water will still discharge from designated emission points when rehabilitation at Clooneeny has been completed. This discharge will have improving water quality and there will be increased wetland attenuation, meaning slower release of water. This is expected to have a positive impact on status of the key water body receptor, the Shannon [Upper]_100, and is expected to support the future status of the waterbody as being of Good Status.

Decommissioning and Rehabilitation Programme Water Quality Monitoring.

The licence obligation of quarterly sampling regime on a selected number of ponds to be sampled over a 3 year cycle will not be sufficient to be able to appropriately track the changing water chemistry that will occur as part of this enhanced rehabilitation programme, so this sampling regime will occur on a monthly basis.

In order to assist in monitoring surface water quality from this bog, it was agreed to increase the existing licence monitoring requirements of the IPC Licence, to sampling for the same parameters every month.

This new sampling programme commenced in November 2020 and is enabling a baseline to be established, with sampling to progress during the scheduled works, and for a period of up to 2 years post rehabilitation. Depending on the period required to confirm that the main two parameters, suspended solids and ammonia as remaining compliant with the licence emission and trigger limit values and there is an improving trajectory in these two parameters i.e. reduction in concentration, the monitoring programme and intensity will be periodically reviewed and amended.

In the preparation of this monitoring programme, Bord na Moña have been providing the Local Authority Water Programme (LAWPRO) with details of the surface water emissions points associated with this bog and will be amending some of the proposed monitoring locations on foot of this engagement. LAWPRO have in turn provided details of their 2021 monitoring programme and these are included in the Water Quality Map.

This is necessary to ensure that there is alignment with the WFD monitoring programme and that where possible, the monitoring programme will enable any improvements in water quality or establishing trends to be quantified against any available WFD monitoring data. It will also enable the periodic sharing of data which will inform the monitoring reports, success criteria and enable LAWPRO under the Water Framework Directive to track any changes in pressures and be aware of changes in water chemistry.

This enhanced monitoring programme will aim to include a minimum of 70% of a bog's drainage catchments, whatever number of surface water outlets these include.

Monitoring results will be maintained, trended every six months and reported on each year and as required, as part of the requirement to report on Condition 10.1 of the IPC Licence on Bog Rehabilitation in the Annual Environmental Report, and will be provided to LAWPRO and the EPA as required to inform progress and national monitoring requirements under the WFD. These results will also be available in April each year as a requirement of the Annual Environmental Report at www.epa.ie.

The parameters to be included as per condition 6.2 of the IPC Licence include monthly monitoring for pH, Flow, Suspended Solids, Total Solids, Total Phosphorus, Total Ammonia, Colour & COD. In addition, DOC has been included as a parameter to try and identify any changes in carbon in the surface water, and where required by LAWPRO, to assist in investigating other changes in water chemistry, the series of parameters can be reviewed and amended.

3.7 Fugitive Emissions to air

The bog is no longer in industrial peat production. Rehabilitation of the cutaway peatland will seek to re-wet the dry peat where possible, and re-vegetate all areas (whether wet or dry). Collectively, ceasing industrial peat production, re-wetting and re-vegetating will minimise any risk of emission to air from dust.

3.8 Carbon emissions

The bog is likely to be a carbon source as it is a drained (degraded) peatland with some active drainage, which facilitates the oxidation of peat. Peat extraction generally transforms a natural peatland which acts as a modest carbon sink into a cutaway ecosystem which is a large source of carbon dioxide (2–5 t C/ha/year) (Waddington & McNeil, 2002; Alm *et al.*, 2007; Wilson *et al.*, 2007, Wilson *et al.*, 2015). Furthermore, they are also a significant source of methane (Huttunen *et al.*, 2003; Laine *et al.*, 2007a) as a consequence of the conditions within the peat body that provide a suitable environment for the microbial breakdown of plant litter and root exudates. Degraded peatlands also release carbon/GHG emissions via the fluvial/aquatic pathway (Dissolved Organic Carbon – DOC, Suspended Solids/Particulate Matter, degassing of GHGs from water).

The EPA-funded CarbonRestore Project (Renou-Wilson *et al.* 2012) found that rewetting of drained peatlands can lead to restoration of functional peatland, such as the return of typical plant and animal species, which in turn may lead to the restoration of peat-formation and the C-sink function. The EPA NEROS project carried out GHG flux research at Moyarwood Bog and found that Moyarwood Bog was overall a Carbon sink (sink for CO₂ and a source for Methane) 6 years after bog restoration was carried out (Renou-Wilson *et al.* 2018).

It is expected that Clooneeny Bog will become a reduced Carbon source following rehabilitation. The potential of any cutaway site to develop as a carbon sink in the longer-term depends on the success of the rehabilitation measures, the extent of development of *Sphagnum*-rich or other peat-forming habitats, the balance of carbon fluxes from different cutaway habitats and future climatic conditions. Much of this site is expected to develop wetland habitats with open water, Reed Swamp and fen habitats with alkaline emission factors. Birch woodland is expected to develop on the drier mounds and peripheral headlands.

3.9 Current ecological rating

(Following NRA (2009) Evaluation Criteria)

The majority of Clooneeny can be rated as **Local Importance; lower value to Local Importance; higher value**. Bare peat and other intensively managed areas are assessed as **local importance (lower value)**. Pioneer cutaway habitats as a refuge for wildlife and are deemed to be **locally important (higher value)**. Extant high bog to the south of the main cutaway bog is evaluated as of **Local Importance; Higher value** with the Annex Degraded Raised Bog extent evaluated as of **National Importance**.

3.10 Clooneeny Bog Characterisation Summary

Clooneeny bog is located south-west of Longford town, between the N5 and N63. It is part of the Mount Dillon group. Peat production began at Clooneeny in 1985 and permanently ceased in 2018. Clooneeny Bog is situated in the floodplain of the River Shannon. In order to develop this bog for peat harvesting a pumped drainage system was installed.

Most of the former production area has been cutaway and active field drains running in a general north to south direction remain in place. Pioneer cutaway habitats have started to develop on the site in recent years, including Birch woodland and scrub on the higher (and drier) areas with a mosaic of rush-dominated poor fen and bare peat over much of the remainder of this area.

The small area of Clooneeny Bog across the N63 to the south, that has never been in production forms a bog remnant. The additional area to the east, between the main bog and Longford town is outside the scope of PCAS.

For the purpose of restoration, the bog can be divided into several distinct categories. In reality there are transitional zones between these areas but for the purpose of rehabilitation these areas are described as follows;

- 1) Deep Peat Cutaway bog modelled as deeper water; these areas are predicted to develop open water habitats of varying depths. This habitat is predicted for the deep topographical basin in the central area of the site. A few smaller basins are present throughout the rest of the former production area also. An open water body (2-3m depth) will develop in these areas.
- 2) Deep Peat Cutaway modelled as shallow water. This is primarily in the north west of the bog and is expected to develop into embryonic bog forming habitat.
- 3) Shallow Cutaway Bog modelled as dry; These areas are modelled as dry and are predicted to develop dry cutaway vegetation communities such as grassland, birch and heath scrub.
- 4) High Bog Remnant, Additional rehabilitation for the high bog remnant on the southern side of the site is proposed. This will be carried out through the blocking of drains to reduce water run off and increase water attenuation in this area.
- 5) Marginal areas, including headlands and high fields are likely to remain relatively dry. Drain-blocking and some fertiliser application is proposed on these area, where Birch woodland, Heath and Grassland and other drier habitats are expected to develop.

4. CONSULTATION

4.1 Consultation to date

Consultation seeks to engage an audience of relevant stakeholders at both a national and local level. National stakeholders have been identified from varied bog restoration and rehabilitation efforts undertaken by Bord na Móna over the past 40 years, with particular emphasis on engagement with stakeholders during their Biodiversity Action Plan programme, since 2010. National Stakeholders includes relevant government departments and agencies, relevant semi-state bodies, NGOs and other environmentally-focused groups with a national remit.

There has been ongoing consultation about rehabilitation, biodiversity and other general issues over the years about Mount Dillion group bogs including Clooneeny Bog with various stakeholders in relation to:

- Feehan, J. (2004) A Long-Lived Wilderness; the future of the north midlands peatland network UCD/NWWPC.
- NPWS crop trial (2008-2010) to grow oats and linseed to support seed-eating farmland species such as Linnet.
- Lauder, A. & O'Toole L. (2017). Concept development for a landscape-scale Wetland Wilderness Park in the Mid Shannon Region. A report funded by the Heritage Council's Heritage Grant Scheme.
- Foss, P.J., Crushell, P. & Gallagher, M.C. (2017). Counties Longford & Roscommon Wetland Study. Report prepared for Longford and Roscommon County Councils.
- Midlands & East Regional WFD Operational Committee (River Basin Management Plans).
- Sub-committee on Shannon Flooding Work Programme and Measures (OPW, Waterways Ireland, ESB, LA's, Fisheries Ireland, NPWs etc).
- Archaeological Liaison Committee (National Museum of Ireland & Dept of Culture Heritage and the Gaeltacht).
- Midlands & East Regional WFD Operational Committee (River Basin Management Plans).
- Sub-committee on Shannon Flooding Work Programme and Measures (OPW, Waterways Ireland, ESB, LA's, Fisheries Ireland, NPWs etc).
- Archaeological Liaison Committee (National Museum of Ireland & Dept of Culture Heritage and the Gaeltacht).
- Proposed greenway development (Roscommon County Council).
- Bord na Móna have led several guided walks at Derrycashel as Heritage Week events in the past few years.

To inform the current Plan, both national and local stakeholders, including neighbours whose land adjoins Clooneeny Bog and local representatives of national bodies (such as Regional National Parks and Wildlife Service staff) and relevant offices in County Councils (such as the Heritage or Environmental Offices) will be contacted. Any identified local interest groups will be sought and informed of the opportunity to engage with this rehabilitation plan, and when identified invited to submit their comments or observations in relation to the proposed rehabilitation at Clooneeny Bog.

All correspondence received will be acknowledged and evaluated against the rehabilitation work proposed here, and the final draft of the Clooneeny Bog Rehabilitation Plan will contain a review of the consultation.

4.2 Issues raised by Consultees

N/A Yet as consultation has not commenced.

4.3 Bord na Móna response to issues raised during consultation

N/A Yet as consultation has not commenced.

DRAFT

5. REHABILITATION GOALS AND OUTCOMES

The rehabilitation goals and outcomes outline what Bord na Móna want to achieve by implementing the rehabilitation. These include:

- Meeting conditions of IPC Licence.
- Stabilisation or reduction in water quality parameters of water discharging from the site (e.g. suspended solids).
- Reducing pressure on receiving water-bodies that have been classified as At Risk from peatlands and from peat extraction, via stabilization or improving water-quality from this bog, and therefore, reducing pressures.
- Optimising hydrological conditions for **climate action benefits as part of PCAS**.
- Optimising hydrological conditions for the development of embryonic *Sphagnum*-rich vegetation communities on deep peat, or reed swamp and fen on shallow more alkaline peat and other subsoils, where present.
- Optimising hydrological conditions for the development of active raised bog on extant high bog.
- Optimising hydrological conditions for the protection of exposed archaeological structures, their retention in situ and preservation into the future.
- Supporting ongoing and future amenity land-use planning. Integrating rehabilitation measures with planned amenity infrastructure on site. It is not proposed to carry out any rehabilitation actions to change or negatively affect any amenity infrastructure.
- The main goal and outcome of this plan is the successful rehabilitation (environmental stabilisation) of peatlands used for industrial peat production at the bog in a manner that is acceptable to both external stakeholders and to Bord na Móna and which optimise climate action and other ecosystem service benefits.

The rehabilitation goals and outcomes take account of the following issues.

- It will take some time for stable naturally functioning habitats to fully develop at Clooneeny Bog. This will happen over a longer time-frame than the implementation of this rehabilitation plan.
- Re-wetting residual peat will initially maintain and enhance the carbon storage capacity of the bog. There is scientific consensus that restoration of hydrology in damaged bog can improve carbon storage, water storage and attenuation and help support biodiversity both on the site and in the catchment (See Section 3.8). This will reduce carbon emissions from the site from a larger carbon source to a smaller carbon source. In time, the site has the capacity to develop in part as a carbon sink. PCAS is expected to deliver significant contributions to Ireland's climate action.
- It is not expected that the site has the potential to develop active raised bog (ARB) analogous to the priority EU Habitats Directive Annex I habitat within the foreseeable future (c.50 years). Furthermore, only a proportion of the bog has potential to develop *Sphagnum*-rich habitats in this timeframe. Nevertheless, re-wetting across the entire bog, as part of the Scheme, will improve habitat conditions of the whole bog. Other peatland habitats will develop in a wider mosaic that reflects underlying conditions.
- Rehabilitating former industrial peat production bog will also in the longer-term support other ecosystem services such as such the development of new habitat to support biodiversity and local attenuation of water flows from the bog.

- WFD status in receiving water bodies can be affected by peatlands and peat extraction, but is also affected by other sources such as agriculture. In addition, receiving water bodies that are assessed as At Risk from peatlands and from peat extraction are likely to have several contributory sources of impacts (private peat extraction and Bord na Mona). Reducing pressures due to former peat extraction activities at Clooneeny will contribute to stabilising or improving water quality status of receiving water bodies in general. Ultimately, improving the WFD status of the receiving water-body will depend on reducing pressure from a range of different sources., including peatlands in general (private and Bord na Mona).
- Bord na Móna are also planning rehabilitation measures in some adjacent bogs (e.g. Knappogue) in 2022. There are expected to be cumulative water quality and other ecosystem service benefits to receiving water bodies such as the River Shannon from rehabilitating more than one bog in the same catchment.
- Re-wetting in general will benefit the future preservation of most known and unknown archaeological features. An Archaeological Impact Assessment (AIA) is to be carried out under the PCAS scheme.

DRAFT

6. SCOPE OF REHABILITATION

The principal scope of this enhanced rehabilitation plan is to rehabilitate the bog. This is defined by:

- The area of Clooneeny Bog.
- EPA IPC Licence - Ref. P0504-01. As part of Condition 10.2 of this license, a rehabilitation plan must be prepared for permanent rehabilitation of the boglands within the licensed area. Clooneeny bog is part of the Mount Dillon Bog group.
- The Scheme is designed to exceed the stabilisation requirements as defined by the IPC Licence. This scheme is designed to enhance the ecosystem services of Clooneeny Bog, in particular, optimising **climate action benefits**. The proposed interventions will mean that environmental stabilization is achieved (meaning IPC obligations are met) and, in addition, significant other ecosystem service benefits particularly for climate action will be accrued.
- The local environmental conditions of Clooneeny Bog mean that deep peat measures along with wetland creation is the most suitable rehabilitation approach for this site. Clooneeny Bog had a pumped drainage regime but does have residual deep peat along with shallower areas.
- The key goals and outcomes of rehabilitation set by Bord na Móna. Bord na Móna have defined the key goal and outcome of rehabilitation at Clooneeny Bog as **environmental stabilisation, optimising residual peat re-wetting, and the development of embryonic raised bog on deep peat along with wetlands/Reed Swamp and fen on shallow more alkaline peat and other subsoils and areas where there is likely to be deeper water**.
- Rehabilitation of Clooneeny Bog will support multiple national strategies of climate action, biodiversity action and other key environmental strategies such as the Water Framework Directive.
- The time frame for the delivery of the planned rehabilitation will be undertaken according to available resources and appropriate constraints.
- It is proposed to carry out some additional targeted rehabilitation (drain-blocking) on the raised bog remnant in BnM ownership located to the south of the N63.
- It is not proposed to carry out any rehabilitation in the other marginal or peripheral cutover bog zones. Generally, these bog remnants are narrow, or are subject to turbary, and do not have positive bog restoration prospects.

6.1 Key constraints

- **Bog conditions.** Rehabilitation outcomes of sites are constrained by the environmental characteristics of these particular areas. For example, there is potential for raised bog restoration at some sites where there has not been significant industrial peat extraction and the peat body is largely intact (deep peat sites that are drained). At other sites, most of the peat mass has been removed, the environmental characteristics of these areas have therefore changed radically (peat depths, hydrology, water chemistry, substrate type, nutrient status, etc.) and there will therefore be different habitat outcomes (wetlands, fen, heathland, grassland and Birch woodland).
- Remaining peat depths are between 3.5m and 4m deep for the most part apart from an area in the southeast where depths are less than 0.5m and a NE to SW ridge which transverses the northern half of the former production area.
- In addition, this bog was formerly pumped to facilitate peat extraction – however pumps (n=2) are now switched off resulting in seasonally increased levels of standing water. These are local factors that will

influence the future trajectory of this bog, which need to be considered as part of the wider rehabilitation work.

- **Surrounding landscape and neighbours.** Another key constraint is the interaction between the Bord na Móna sites and the surrounding landscape. Care has to be taken that no active rehabilitation management is carried out that could negatively and knowingly impact on surrounding land. This includes any hydrological management on neighbouring farmland. It is anticipated that the work proposed here (blocking drains and re-wetting cutaway peatlands) will not have any flooding impacts on adjacent land.
- **Archaeology.** The discovery of monuments or archaeological objects during peatland rehabilitation may potentially constrain the rehabilitation measures proposed for a particular area. While the rehabilitation will optimise hydrological conditions for the protection of exposed archaeological structures, their retention in situ and preservation into the future, any new archaeology may require rehabilitation measures will be reviewed and adapted. If this occurs, rehabilitation measures will be reviewed and adapted. An Archaeological Impact Assessment (Appendix XII) will be carried out to mitigate against any impact on found archaeology at Clooneeny Bog. In the worst-case scenario works affecting the surface and sub-surface of the bog might disturb previously unknown archaeological deposits or artefacts without preservation by record taking place. Should any previously unknown archaeological material be uncovered during the rehabilitation works, it should be avoided and reported to Bord na Móna Archaeological Liaison Officer and the National Museum of Ireland.
- **Public Rights of Way.** Where a public right of way or similar burden exists on Bord na Móna property, consideration will be given to ensuring that this remain intact where possible. In some instances, depending upon previous land uses and management, alternative solutions may be required. These will be explored in consultation with local communities and statutory bodies during the consultation work associated with the decommissioning and rehabilitation work described here.

6.2 Key Assumptions

- It is assumed that Bord na Móna will have all resources required to deliver this project.
- It is expected that weather conditions will be within normal limits over the rehabilitation plan timeframe. Long periods of wet weather have the capacity to significantly affect ground conditions and constrain drain blocking and other ground activities.

6.3 Key Exclusions

The scope of this rehabilitation plan does not cover:

- The small, isolated area to the east of the main production bog. It is excluded as this area was never developed by BnM, was in industrial peat extraction and is still being used for turf-cutting (turbary).
- The longer-term development of stable naturally functioning habitats to fully develop at Clooneeny Bog. The plan covers the short-term rehabilitation **actions** and **an additional monitoring and after-care programme** to monitor the rehabilitation and to respond to any needs.
- This plan is not intended to be an after-use or future land-use plan for Clooneeny Bog.
- The longer-term management of this site, potentially as a nature conservation site, or for amenity, or for other uses in the future.

7. CRITERIA FOR SUCCESSFUL REHABILITATION

This section outlines what criteria will be used to indicate successful rehabilitation and what critical success factors are needed to achieve successful rehabilitation. All criteria used to indicate successful rehabilitation will be measured to validate the achievement of the rehabilitation goals and outcomes and validate the completion of the rehabilitation.

The key objective of this enhanced rehabilitation plan is **environmental stabilisation** and the stabilisation of any emissions from the site that related to the former industrial peat extraction activities.

Rehabilitation is generally defined by Bord na Móna as

- stabilisation of bare peat areas via targeted active management (e.g. drain-blocking/re-wetting) slowing movement of water across the site and encouraging natural colonisation; and
- mitigation of key emissions (e.g. potential suspended solids run-off).

In addition, Bord na Móna wish to optimise climate action and other ecosystem service benefits via enhanced rehabilitation measures.

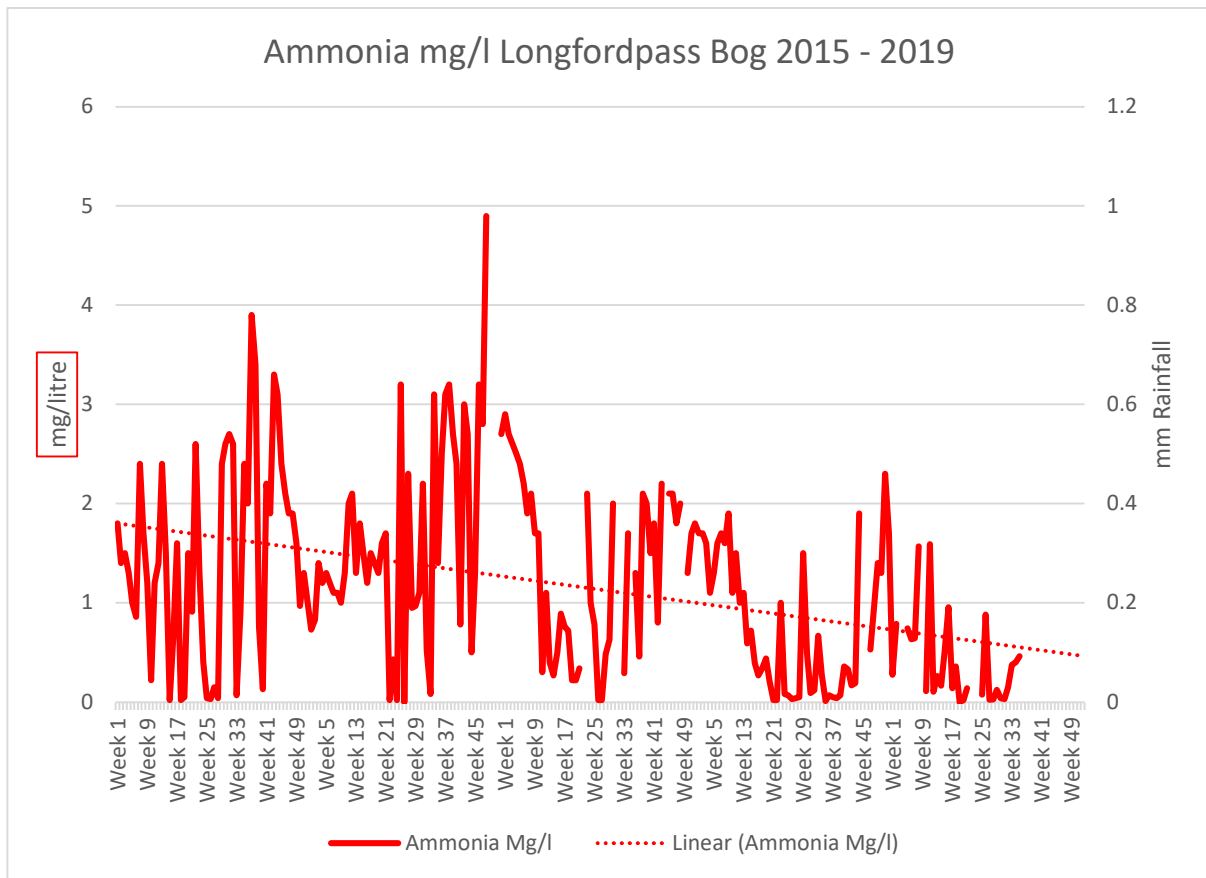
7.1. Criteria for successful rehabilitation to meet EPA IPC licence conditions:

- Rewetting of residual peat in the former area of industrial peat production to offset potential silt run off and to encourage and accelerate development of vegetation cover via natural colonisation, and reducing the area of bare exposed peat. See Table 7.1 for a summary of the criteria for successful rehabilitation and associated monitoring. The target will be the delivery of measures and this will be measured by an aerial survey after rehabilitation is completed.
- That there is a stabilizing/improving concentration of suspended solids and ammonia in discharges from Bord na Móna sites, associated with the measures undertaken to stabilize the peat surface by the blocking of the internal drainage system and the maximized rewetting of the peat surface. This will be demonstrated by developing a stable or downward trajectory of water quality indicators (suspended solids and ammonia) towards what would be typical of a re-wetted cutaway bog. This will be measured via water quality monitoring (suspended solids and ammonia) for at least 2 years after the rehabilitation has been completed.
- Receiving water bodies have been classified under the River Basin Management Plan and this classification includes waters that are At Risk from peatlands and peat extraction. The success criteria will be that the At Risk classification will see improvements in the associated pressures from this peatland or if remaining At Risk, that there is an improving trajectory in the pressure from this peatland. This will be measured by the EPA Water Framework Directive monitoring programme.

With regard to predicting and estimating likely trends that might materialize or could be considered as a target, monitoring of surface water ammonia emissions from Longfordpass bog in Littleton over 3 yrs., post cessation of peat extraction with ongoing rehabilitation, were considered. These are indicating a downward trend in Ammonia concentrations (Figure 7.1).

Similarly monitoring of surface water ammonia emissions from a Corlea bog in Mountdillon over the past 3 yrs. post cessation of peat extraction with ongoing rehabilitation, indicate downward trends.

Following commencement, and as the monthly monitoring program at Clooneeny continues in 2022 during the rehabilitation works, and data from the 2021 monitoring program is compiled, further trending will be produced to verify any ongoing trends.



DRAFT

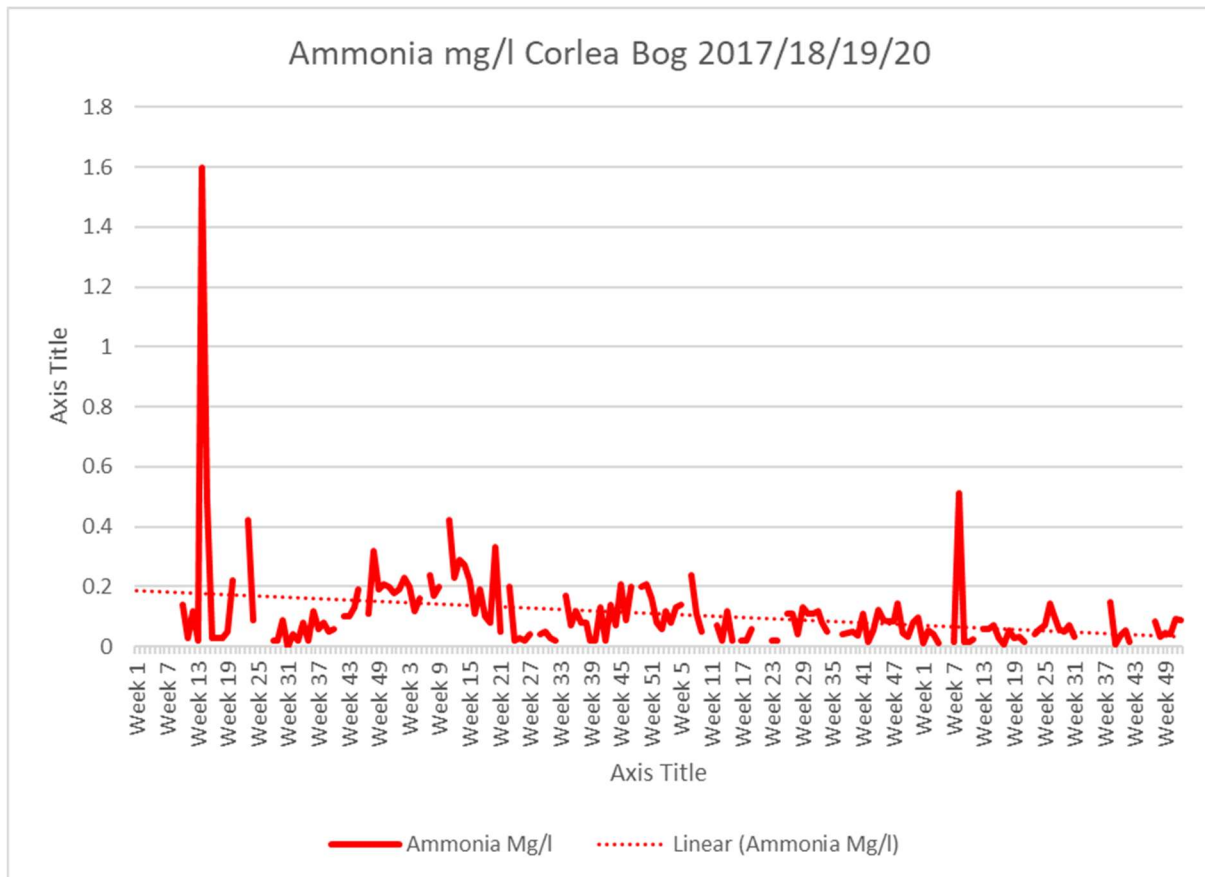


Figure 7.1. Ammonia levels over the period 2015-2019 at Longfordpass and Corlea.

Additional criteria for successful rehabilitation to optimise climate action and other ecosystem service benefits:

- Optimising the extent of suitable hydrological conditions to optimise climate action and other ecosystem service benefits (optimising and maximising residual peat re-wetting). This will be measured by an aerial survey after rehabilitation has been completed.
- Accelerating the trajectory of the bog towards becoming a reduced carbon source/carbon sink. This will be measured through habitat mapping and the development of cutaway bog condition assessment. This cutaway bog condition assessment will include assessment of environmental and ecological indicators such as vegetation cover, vegetation communities, presence of key species, *Sphagnum* cover, bare peat cover and water levels (similar to ecotope mapping). Baseline monitoring will be carried after rehabilitation is completed (during the scheme). It is proposed that sites can be monitored against this baseline in the future.
- Reduction in carbon emissions. This will be estimated via a combination of habitat condition assessment and application of appropriate carbon emission factors derived from other sites. Baseline monitoring (habitat condition) will be carried after rehabilitation is completed (during the scheme). It is proposed that sites can be monitored against this baseline in the future.
- Setting the site on a trajectory towards establishment of a mosaic of compatible habitats including wetland, fen, Reed swamp, heath, scrub, poor fen, embryonic *Sphagnum*-rich peatland communities and Birch woodland, where conditions are suitable. Some of these habitats have already in part established as pioneer vegetation/wetlands. It will take some time for stable naturally functioning habitats to fully

develop at Clooneeny Bog. This will be demonstrated and measured via aerial photography, habitat mapping and cutaway/habitat condition assessment. Baseline monitoring will be carried after rehabilitation is completed (during the scheme). It is proposed that sites can be monitored against this baseline in the future.

- Improvement in biodiversity and ecosystem services. This will be demonstrated by metrics outlined in Section 9.1 that can be used to measure changes in ecosystem services (e.g. water quality parameters, development of pioneer habitats, breeding bird monitoring). This will be measured by collecting a range of scientific data that can then quickly be adapted and into metrics that can be used to measure changes in various ecosystem services. Baseline monitoring will be carried after rehabilitation is completed (during the scheme). It is proposed that sites can be monitored against this baseline in the future.

DRAFT

Table 7.1. Summary of Success criteria, targets, how various success criteria will be measured and expected time-frames.

Criteria type	Criteria	Target	Measured by	Expected Time-frame
IPC validation	Rewetting in the former area of industrial peat production	Delivery of rehabilitation measures Reduction in bare peat.	Aerial photography after rehabilitation has been completed – to demonstrate measures (drain-blocking) Establishment of a baseline for future monitoring of bare peat, vegetation establishment and habitat condition.	2022-2025
IPC validation	Key water quality parameters Ammonia, Phosphorous, Suspended solids, pH and conductivity	Reduction or stabilisation of key water quality parameters associated with this bog	Water quality monitoring for a period after rehabilitation has been completed	2021-2024
IPC validation	Reducing pressure from peat production on the local water body catchment (WFD)	Where this section of the water body, that this bog drains to, has not been identified as under pressure from peat extraction, that the intervening EPA monitoring programme associated with its Programme of Measures for this water body, confirms that its classification remains at not being at risk from peat extraction associated with activities at this bog.	EPA WFD monitoring programme	WFD schedule

Climate action verification	Optimising the extent of suitable hydrological conditions to optimise climate action	Optimal extent of suitable hydrological conditions	Aerial photography and Habitat mapping to map extent of suitable hydrological conditions. Baseline monitoring to be carried out during the scheme when rehabilitation is complete. Sites can be re-monitored in the future and compared against this baseline.	2022-2025
Climate action verification	Reduction in carbon emissions.	Reduction in carbon emissions	Carbon emissions – estimated using a bog condition assessment and appropriate carbon emission factors.	2022-2025
Climate action verification	Setting the site on a trajectory towards establishment of a mosaic of compatible habitats	Establishment of compatible cutaway habitats	Habitat map, Cutaway bog condition map Baseline monitoring to be carried out during the scheme when rehabilitation is complete. Sites can be re-monitored in the future and compared against this baseline.	2022-2025
Climate action verification	Biodiversity and ecosystem services. Habitat establishment Presence of key species – Sphagnum Breeding and wintering birds Pollinators	Improvement in biodiversity and ecosystem services.	Metrics that relate to selected biodiversity and ecosystem services Presence of key species – Sphagnum – Walkover survey	2022-2025

Meeting climate action verification criteria and monitoring of these criteria after the scheme has been completed is dependent on support from the Climate Action Fund or other sources of funding. Note that monitoring and verification of the overall scheme will be stratified – not all these criteria will be measured at each individual site.

Baseline monitoring to be carried out during the scheme when rehabilitation is complete. Sites can be re-monitored in the future and compared against this baseline.

7.2. Critical success factors needed to achieve successful rehabilitation as outlined in the plan

The achievement of successful rehabilitation as outlined in the plan requires:

- **Funding to pay for resources required to deliver the planned rehabilitation (Bord na Móna and external).** Bord na Móna maintains a Provision on its balance sheet to pay for these future costs when industrial peat extraction ceases. Bord na Móna is fully committed to meeting its obligations relating to rehabilitation and decommissioning under the Integrated Pollution Control Licence. It is expected that additional costs of enhanced rehabilitation will be supported by Government through the Climate Action Fund and Ireland's National Recovery and Resilience Plan.
- **Bord na Móna to have sufficient resources (staff and training) to deliver the planned rehabilitation with required associated skills and competencies.**
- **Bord na Móna to have sufficient resources (suitable machinery) and staff to maintain this machinery.**
- **Weather conditions to be within normal limits over the rehabilitation plan timeframe.** Long periods of wet weather have the capacity to significantly affect ground conditions and constrain the delivery of rehabilitation. The potential impact of wet weather on ground conditions can be reduced by appropriate planning and management. Bord na Móna have significant experience of managing these issues through 70 years of working in these peatland environments.
- **Rehabilitation measures to be effective.** The rehabilitation measures proposed in this plan are based on 40 years of Bord na Móna experience of peatland management and best practise applied internationally in peatland management. Measures proposed in this plan have already been shown to be effective at other sites. Bord na Móna will apply a flexible and adaptable approach to the more innovative rehabilitation measures proposed in this plan. If measures are not initially effective, Bord na Móna will review any requirement for additional practical rehabilitation.
- **Natural colonisation of vegetation to develop semi-natural habitats at a rate within the normal limits.** The development of naturally functioning semi-natural habitats on degraded bog takes time. It may take 30-50 years for active raised bog vegetation to re-develop on suitable cutaway that was previously bare peat. However, Bord na Móna experience has demonstrated the effectiveness of these type of measures for re-wetting bog and creating carbon sinks (Renou-Wilson et al. 2018).
- Rehabilitation measures have been designed to accelerate and work with natural colonisation and other natural processes. Bord na Móna experience of rehabilitation has shown that re-wetting improves conditions for natural colonisation and that natural colonisation is accelerated where the environmental conditions are most suitable. Rehabilitation measures have been designed to modify the conditions of areas within sites where conditions are less suitable for natural colonisation (modifying hydrology, topography, nutrient status or availability of potential seed sources).
- **Monitoring to be robust and effective.** Rehabilitation Monitoring will be established to validate the success of rehabilitation as required by Condition 10 of the IPC Licence and to verify the benefits of the proposed enhanced measures to optimise climate action. This will focus on a collecting a range of scientific data that can then quickly be adapted and into metrics that can be used to measure changes in various ecosystem services.

8. REHABILITATION ACTIONS AND TIME FRAME

Peatland rehabilitation requires detailed planning and the use of data from desktop surveys and field surveys. This data in association with topographical and hydrological modelling (Figure 8.3 & 8.4) will be important in planning the future peatland landscapes and planning the use of the most appropriate rehabilitation methodologies to maximise climate action benefits. Hydrological modelling (Figure 8.4) indicates those areas that are likely to re-wet when drains are blocked, based on the current topography, and areas where water levels may have to be modified, where needed. Enhanced rehabilitation measures will look to optimise hydrological conditions for re-wetting peat in other areas. This planning is also essential for matching the most sustainable rehabilitation methodology to the most suitable cutaway environment to maximise the benefits of the resource outlay (maximising cost/benefit).

A number of illustrative figures have been produced to inform Rehab Planning and Design, including Aerial Photography, Peat Depths, LiDar Surface Maps, and Depression Analysis modelling; these are included in the accompanying Mapbook as the drawings referenced below:

BNM-DR-23-06-22 titled Clooneeny Bog: Aerial Imagery2020

BNM-DR-23-06-04 titled Clooneeny Bog: PeatDepths

BNM-DR-23-06_03 titled Clooneeny Bog: LiDAR Map

BNM-DR-23-06_07 titled Clooneeny Bog: Depression Analysis

The rehabilitation actions themselves will be a combination of PCAS measures to re-wet peat. The distribution of these measures is provisionally outlined in drawing titled **BNM-DR-23-06_05 Clooneeny Bog: Rehabilitation Measures** in the accompanying Mapbook (Note that the actual distribution of these measures may be subject to change in response to stakeholder consultation and refinement of the enhanced rehabilitation measures.)

These enhanced measures for Clooneeny bog will include (see Table 8.1):

- Re-assessment of the pumping regime and removing pumps if this desired and has no significant external impact. Initial hydrological modelling indicates that a significant part of the site will develop a mosaic of wetland habitats with permanent deeper water. Hydrological management will look to optimise summer water levels to maximise the development of wetland vegetation (by looking to set water depths at < 0.5 m, where possible. It is inevitable that some sections will naturally have deeper water due to the topography at this site). Water-levels will be adjusted at outfalls and by adjusting piped drainage. More sustainable permanent gravity drainage solutions will be examined. Some targeted bunding may be required. It is expected that a natural seasonal regime of water fluctuation will develop, with water-levels fluctuating in association with levels in the adjacent River Shannon.
- Deep Peat measures including field re-profiling, resulting in bunded wetlands suitable for Sphagnum inoculation, on deeper peat;
- Intensive drain blocking around shallow peat areas / modelled depressions on little or no peat to create/promote the spread of wetland habitats,
- Modifying outfalls, and management of water levels with overflow pipes and blocking of internal outfalls;
- Regular drain blocking (3/100) on dry cutaway along with the blocking of outfalls and management of water levels;
- Intensive drain blocking (up to 7/100m) on targeted Marginal land drains;
- Intensive blocking of drains in targeted marginal (degraded) raised bog remnant to the south of the N63 and at two other locations and re-wetting, where possible, using an excavator to install peat blockages.

- Targeted fertiliser applications to accelerate vegetation establishment on areas of **bare peat** on headlands and high fields, and within certain areas of dry cutaway. Areas where vegetation has established do not need fertiliser application.
- Seeding of vegetation and inoculation of *Sphagnum* will be undertaken where required.

DRAFT

Table 8.1: *Types of and areas for enhanced rehabilitation measures at Clooneeny Bog.* Note that the types of rehab and areas of rehab may change in response to stakeholder consultation and refinement of the enhanced rehabilitation measures.

Type		Enhanced Rehabilitation Measure	Extent (Ha)
Deep Peat	DPT 2	More intensive drain blocking (max 7/100), blocking outfalls and Sphagnum inoculation	22.3
Deep Peat	DPT 4	Berms and field re-profiling (45x60m cell), blocking outfalls and managing overflows & drainage channels for excess water & Sphagnum Inoculation	158.6
Wetland	WLT4	More intensive drain blocking (max 7/100 m), + blocking outfalls and managing overflows + transplanting Reeds and other rhizomes	25.1
Marginal land	MLT1	No work required	33.7
Marginal land	MLT2	More intensive drain blocking (max 7/100 m)	5.6
Silt ponds	Silt pond	Silt ponds	0.8
Dry Cutaway 2	DCT2	Regular drain blocking (3/100m) + blocking outfalls and managing water levels with overflow pipes + targeted fertiliser treatment	85.5
Constraint	Constraint	Other Constraints (ROW)	19.5
Total			358.7

8.1 Short-term planning actions (0-1 years)

- Seek formal approval of the enhanced plan, noting the alternative standard plan should funding from the Scheme not materialise, from the EPA.
- Agree an *ex ante* budget of eligible costs (based on the approved enhanced plan) with the Scheme regulator.
- Develop a detailed site plan with engineering drawings outlining how the various rehabilitation methodologies (The Scheme PCAS) will be applied to Clooneeny Bog. This will take account of peat depths, topography, drainage and hydrological modelling. (See map for an indicative view of the application of different rehabilitation methodologies).
- A drainage management assessment of the proposed enhanced rehabilitation measures will be carried out and any issues identified resolved and the rehabilitation plan adapted.
- A review of known archaeology and an archaeological impact appraisal of the proposed rehabilitation will be carried out. The results of this assessment will be incorporated into the rehabilitation plan to minimise known archaeological disturbance, where possible.
- An assessment of pumping requirements to complete decommissioning is to be carried out.
- A review of issues that may constrain rehabilitation such as known rights of way, turbary and existing land agreements is to be carried out
- A review of remaining milled peat stocks is to be carried out. There are peat stocks remaining on the bog.
- An ecological appraisal of the potential impacts of the planned rehabilitation on the presence of sensitive ground-nesting bird breeding species (e.g. breeding waders) is to be carried out. The scheduling of rehabilitation operations will be adapted, where required.

- Ensure all activities comply with the environmental protection requirements of the IPC Licence.
- Carry out Appropriate Assessment of the Rehabilitation Plan.
- Track implementation and enforcement of the relevant IPC Licence conditions, the mitigation measures (AA) and other environmental control measures during the implantation of the rehabilitation plan.

8.2 Short-term practical actions (0-2 years)

- Carry out proposed measures as per the detailed site plan. This will include a combination of drain blocking, and fertiliser applications targeting bare peat areas of headlands, high fields and other areas (where required) in addition to wetland creation and management prescriptions. All rehabilitation will be carried out with regard to best practice environmental control measures (Appendix IV);
- Monitor the success of rehabilitation measures in relation to developing suitable hydrological conditions;
- Carry out the proposed monitoring, as outlined.
- While natural colonisation is expected to commence almost immediately once peat production ceases, Phase 2 actions will be carried out in targeted areas to accelerate re-vegetation and colonisation of target species. Phase 2 actions may include seeding of targeted vegetation and inoculation of *Sphagnum*;
- Silt ponds will be monitored during this period and there will be continued maintenance and cleaning to prevent potential suspended solids run-off from the site during the rehabilitation phase; and
- Submit an *ex post* report to the Scheme regulator to verify the eligible measures to be carried out in year 1 of the Scheme, and an *ex ante* estimate for year 2 of the Scheme; and so on for each year of the Scheme.

8.3 Long-term (>3 years)

- Evaluate success of short-term rehabilitation measures outlined above and remediate where necessary;
- Delivery of a monitoring, aftercare and maintenance programme (See section 10.2 below);
- Decommissioning of silt-ponds will be assessed and carried out, where required; and
- Reporting to the EPA will continue until the IPC License is surrendered.

8.4 Timeframe

- **2021-2022:** Short-term planning actions.
- **2022:** Short-term practical actions.
- **2022-2025:** Long term practical actions. Evaluate success of short-term rehabilitation measures outlined above and remediate where necessary.
- **2025:** Decommission silt-ponds, if necessary

8.5 Budget and costing

Bord na Móna (BnM) appreciates the Minister's intention to support Bord na Móna in developing a package of measures, 'the Scheme', for enhanced decommissioning, rehabilitation and restoration of cutaway peatlands referred to as, the Peatlands Climate Action Scheme'. However, *only the additional costs associated with the*

additional and enhanced rehabilitation, i.e. measures which go beyond the existing standard mandatory decommissioning and rehabilitation requirements arising from Condition 10 will be eligible for support.

The enhanced decommissioning, rehabilitation and restoration of the peatlands funded by the Scheme will deliver benefits across climate action (GHG mitigation through reduced carbon emissions and acceleration towards carbon sequestration), enrich the State's natural capital, increase eco-system services, strengthen biodiversity, improve water quality and storage attenuation as well as developing the amenity potential of the peatlands.

Bord na Móna maintains a provision on its balance sheet to pay for the future costs of **standard** rehabilitation and decommissioning when industrial peat extraction ceases. This is updated every year - for more information see the Bord na Móna Annual Report (Bord na Móna 2021). Bord na Móna is fully committed to meeting its obligations relating to rehabilitation and decommissioning under the Integrated Pollution Control Licence.

At this time, a 'standard' rehabilitation provision (sufficient to discharge the requirement of Condition 10 in the licence) has been allocated to the site based on the area of different cutaway types across the site (See Appendix I).

DRAFT

9. AFTERCARE AND MAINTENANCE

9.1 Programme for monitoring, aftercare and maintenance

This programme for monitoring, aftercare and maintenance has been designed to meet the Conditions of the IPC Licence. This is defined as:

- There will be **initial quarterly monitoring assessments** of the site to determine the general status of the site, the condition of the silt ponds, assess the condition of the rehabilitation work, monitoring of any potential impacts on neighbours land, general land security, boundary management, dumping and littering.
- The number of these site visits will reduce after 2 years to bi-annually and then after 5 years to annual visits.
- These monitoring visits will also consider any requirements for further practical rehabilitation measures.
- The **baseline condition of the site will be established** post-rehabilitation implementation by using an aerial survey to take an up to date aerial photo, when rehabilitation is completed. This will be used to verify completion of rehabilitation measures. The extent of bare peat will be assessed using this baseline data, and habitat maps will be updated, if needed. It is proposed that sites can be monitored against this baseline in the future.
- **Water quality monitoring** at the bog will be established. The main objective of this water quality monitoring will be to establish a baseline and then monitor the impact of peatland rehabilitation on water quality from the bog.
- In order to assist in monitoring surface water quality from this bog, it is planned to increase the existing licence monitoring requirements to sampling for the same parameters to every month during the scheduled activities and for a period up to two years. post rehabilitation, depending on the period required to confirm that the main two parameters, suspended solids and ammonia are remaining compliant with the licence emission and trigger limit values and there is an improving trajectory in these two parameters i.e. reduction in concentration.
- Enhanced water quality monitoring will aim to include up to 70% of a bogs drainage catchments.
- Monitoring results will be maintained, trended and reported on each year as part of the requirement to report on Condition 10.1 of the IPC Licence on Bog Rehabilitation in the Annual Environmental Report, which will be available in April each year at www.epa.ie.
- The parameters to be included (as per condition 6.2 of the IPC Licence) include monthly monitoring for pH, Suspended Solids, Total Solids, Total Phosphorus, Total Ammonia, Colour, and COD and DOC.
- This monthly sampling regime on a selected number of silt ponds will be carried out over a two-year cycle. The original (licence) requirement was for a quarterly sampling regime but this has been increased to a monthly regime to appropriately track the changing water chemistry that will occur as part of this enhanced rehabilitation. In addition, DOC will be included as a parameter to try and identify any changes in carbon in the surface water.
- If, after two years, key criteria for successful rehabilitation are being achieved and key targets are being met, then the water quality monitoring will be reviewed, with consideration of potential ongoing research on site. The water quality data, the aerial surveys and the habitat mapping will be collated and will be submitted to the EPA as part of the final validation report.
- If, after two years, key criteria for successful rehabilitation have **not** been achieved and key targets have **not** been met, then the rehabilitation measures and status of the site will be evaluated and enhanced, where required. This evaluation may indicate no requirement for additional enhancement of

rehabilitation measures, but may demonstrate that more time is required before key criteria for rehabilitation has been achieved. Monitoring of water quality will then also continue for another period to be defined.

- Where other uses are proposed for the site that are compatible the provision of biodiversity and ecosystem services, these will be assessed by Bord na Móna in consultation with interested parties. Other after-uses can be proposed for licensed areas and must go through the required assessment process and planning procedures.

Additional monitoring measures are also proposed to monitor ecosystem service benefits that have been derived by enhanced rehabilitation. These proposed monitoring measures will be funded by the proposed Climate Action Fund Scheme or additional other funding. Monitoring of climate action and other ecosystem service benefits will be designed to take account of the requirements of monitoring benefits of the overall Scheme and will be stratified; that is not all monitoring will be carried out in each site. These are defined as:

- Vegetation and habitat monitoring after rehabilitation is completed using a cutaway bog condition assessment (Similar to ecotope mapping). This assessment will include assessment of on environmental and ecological indicators such as vegetation cover, vegetation communities, presence of key species, *Sphagnum* cover, bare peat cover and water levels. It is proposed that sites can be monitored against this baseline in the future.
- The condition of the bog can be assessed using the condition assessment and suitable Greenhouse Gas (GHG) emission factors can be assigned to different habitats. GHG emission factors have been determined for various peatland habitats in Ireland (Wilson *et al.*, 2015) and are constantly being refined with more and more research. BnM is actively supporting research into GHG fluxes in different rehabilitated peatland habitats. This means that potential GHG emissions can be estimated from the site, as the site continues along its trajectory towards a naturally functioning peatland ecosystem.

9.2 Rehabilitation plan validation and licence surrender – report as required under condition 10.4

IPC License Condition 10.4. *A final validation report to include a certificate of completion for the Rehabilitation Plan, for all or part of the site as necessary, shall be submitted to the Agency within six months of execution of the plan. The licensee shall carry out such tests, investigations or submit certification, as requested by the Agency, to confirm that there is no continuing risk to the environment.*

Reporting to the EPA will continue until the IPC License is surrendered. The bog will be included in the full licence surrender process as per the Guidance to Licensees on Surrender, Cessation and Closure of Licensed Sites EPA, 2012, when:

- The planned rehabilitation has been completed;
- The key criteria for successful rehabilitation has been achieved and key targets have been met;
- Water quality monitoring demonstrates that water quality of discharge is stabilising or improving; and
- The site has been environmentally stabilised.

10. REFERENCES

- Atherton, I, Bosanquet, SDS & Lawley, M (2010). Mosses and liverworts of Britain and Ireland - a field guide. British Bryological Society.
- Anderson, R., Farrell, C., Graf, M., Muller, F., Calvar, E., Frankard, P., Caporn, S., Anderson, P. (2017). An overview of the progress and challenges of peatland restoration in Western Europe. *Restoration Ecology*, Issue 2 Pages 271-282.
- Barry, T.A. et al (1973). A survey of cutover peats and underlying mineral soils. *Soil Survey Bulletin No. 30*. Dublin, Bord na Móna and An Foras Taluntais.
- Bord na Móna 2014. Blocking Drains in Irish raised bogs. The Bord na Móna Raised Bog Restoration Project. Cris, R. Buckmaster, S. Bain, C. Reed, M. (Eds) (2014) *Global Peatland Restoration demonstrating SUCCESS*. IUCN UK National Committee Peatland Programme, Edinburgh. <http://www.iucn-uk-peatlandprogramme.org/sites/www.iucn-uk-peatlandprogramme.org/files/IUCNGlobalSuccessApril2014.pdf>
- Bord na Móna. 2016. Bord na Móna Biodiversity Action Plan 2016-2021. Brosna Press, Ferbane. <http://www.bordnamona.ie/wp-content/uploads/2016/04/Biodiversity-Action-Plan-2016-2021.pdf>.
- Bord na Móna (2020). Bord na Móna Annual Report 2020. https://www.bordnamona.ie/wp-content/uploads/2020/07/M12822-BORD-NA-MONA_Annual-Report-2020_WEB2.pdf
- Bonn, A., Allott, T., Evans, M., Joosten, H. & Stoneman, R. (2017) *Peatland restoration and ecosystem Services-science, policy and practice*. Cambridge University Press.
- Carroll, J., Anderson, P., Caporn, S., Eades, P., O'Reilly C. & Bonn, A. 2009. Sphagnum in the Peak District. Current Status and Potential for Restoration. *Moors for the Future Report No 16*. Moors for the Future Partnership.
- Clark, D. and Rieley, J. 2010. *Strategy for responsible peatland management*. International Peat Society, Finland.
- Clark, D. (2010). *Brown Gold. A history of Bord na Móna and the Irish peat industry*. Gill Books.
- Cross, J.R. (2006). The Potential Natural Vegetation of Ireland. *Biology and Environment: Proceeding of the Royal Irish Academy*, Vol. 106B, No. 2, 65-116 (2006).
- Department of Communications, Climate Action and Environment 2019. *National Climate Action Plan 2019*. <https://www.dccae.gov.ie/en-ie/climate-action/publications/Pages/Climate-Action-Plan.aspx>
- Department of Housing, Planning, Community and Local Government 2017. *Public consultation on the River Basin Management Plan for Ireland*. Department of Housing, Planning, Community and Local Government. https://www.housing.gov.ie/sites/default/files/public-consultation/files/draft_river_basin_management_plan_1.pdf
- Department of Arts, Heritage and the Gaeltacht 2015. *National Peatland Strategy*. Department of Arts, Heritage and the Gaeltacht. <http://www.npws.ie/sites/default/files/general/Final%20National%20Peatlands%20Strategy.pdf>
- Eades, P., Bardsley, L., Giles, N. & Crofts, A. (2003). *The Wetland Restoration Manual*. The Wildlife Trusts, Newark.

- Environment Agency (2013). The Knotweed code of practise. Managing Japanese Knotweed on development sites. Environment Agency, Bristol, UK.
https://assets.publishing.service.gov.uk/government/uploads/system/uploads/attachment_data/file/536762/LIT_2695.pdf
- European Commission (2013). Interpretation manual of European Union Habitats. European Commission DG Environment Nature ENV B.3.
- EPA (2019). <http://gis.epa.ie/Envision>. EPA Envision Map Viewer. (Last Viewed: 31/12/2019).
- EPA (2020). Guidance on the process of preparing and implementing a bog rehabilitation plan.
<http://www.epa.ie/pubs/reports/enforcement/guidanceontheprocessofpreparingandimplementingabogrehabilitationplan.html>.
- Farrell, C. A. and Doyle, G. J. 2003. Rehabilitation of Industrial Cutaway Atlantic Blanket Bog, NW Mayo, Ireland. *Wetlands Ecology and Management*, 11, 21-35.
- Fernandez, F., Connolly K., Crowley W., Denyer J., Duff K. & Smith G. (2014) Raised Bog Monitoring and Assessment Survey (2013). Irish Wildlife Manuals, No. 81. National Parks and Wildlife Service, Department of Arts, Heritage and Gaeltacht, Dublin, Ireland.
- Feehan, J. (2004). A long-lived wilderness. The future of the north midlands peatland network. Department of Environmental Resource Management, UCD.
- Foss, P.J. & O'Connell, C.A. (1984). Further observations of *Sarracenia purpurea* L. in County Kildare (H19). *Irish Nat. Journ.* 21:264-266
- Fossitt, J. (2000). A guide to habitats in Ireland. Kilkenny. The Heritage Council.
- Gann, G.D., McDonald, T., Walder, B., Aronson, J., Nelson, C.R., Jonson, J., Hallett, J.G., Eisenberg, C., Guariguata, M.R., Liu, J., Hua, F., Echeverría, C., Gonzales, E., Shaw, N., Decler, K. & Dixon, K.W. (2019). International Principles and Standards for the practice of Ecological Restoration. *Restoration Ecology* 27(S1): S1–S46.
- Grand-Clement, E., Anderson, K., Smith D., Angus, M., Luscombe D.J., Gatis, N., Bray L.S., Brazier R.E. (2015). New approaches to the restoration of shallow marginal peatlands *Journal of Environmental Management* 161.
- Hinde, S., Rosenburgh, A., Wright, N., Buckler, M. and Caporn, S. 2010. Sphagnum re-introduction project: A report on research into the re-introduction of Sphagnum mosses to degraded moorland. *Moors for the Future Research Report 18*. Moors For The Future Partnership.
- Holden, J., Walker, J., Evans, M.G., Worrall, F., Bonn, A., 2008. In: DEFRA (Ed.), *A Compendium of Peat Restoration and Management Projects*.
- Joosten, H. and Clarke, D. 2002. *Wise Use of mires and peatlands – Background and Principles including a framework for Decision-making*. I.M.C.G. – I.P.S., Jyväskylä, Finland.
- Lindsay, R., 2010. *Peatbogs and Carbon: a Critical Synthesis to Inform Policy Development in Oceanic Peat Bog Conservation and Restoration in the Context of Climate Change (Report to RSPB Scotland, Edinburgh)*.
- Mackin, F., Barr, A., Rath, P., Eakin, M., Ryan, J., Jeffrey, R. & Fernandez Valverde, F. (2017) Best practice in raised bog restoration in Ireland. Irish Wildlife Manuals, No. 99. National Parks and Wildlife Service, Department of Culture, Heritage and the Gaeltacht, Ireland.

- McBride, A., Diack, I., Droy, N., Hamill, B., Jones, P., Schutten, J., Skinner, A. and Street, M. 2011. The Fen Management Handbook, (2011), Scottish Natural Heritage, Perth.
- Minayeva, T. et al. (2017). Towards ecosystem-based restoration of peatland biodiversity. *Mires and Peat*, Volume 19 (2017), Article 01, 1–36, <http://www.mires-and-peat.net>
- McDonagh, E. (1996). Drain blocking by machines on Raised Bogs. Unpublished report for National Parks and Wildlife Service. https://www.npws.ie/sites/default/files/publications/pdf/McDonagh_1996_Drain_Blocking_Raised_Bogs.pdf.
- NPWS. (2014). Review of the raised bog Natural Heritage Area network. Department of Arts, Heritage and the Gaeltacht.
- NPWS. (2017a). National Raised bog Special Areas of Conservation management plan. Department of Arts, Heritage and the Gaeltacht. [https://www.npws.ie/sites/default/files/files/FOR%20UPLOAD%20Plan\(WEB_English\)_05_02_18%20\(1\).pdf](https://www.npws.ie/sites/default/files/files/FOR%20UPLOAD%20Plan(WEB_English)_05_02_18%20(1).pdf)
- NPWS. (2017b). Actions for biodiversity 2017-2021. Ireland's 3rd national biodiversity plan. Department of Arts, Heritage and the Gaeltacht. <https://www.npws.ie/sites/default/files/publications/pdf/National%20Biodiversity%20Action%20Plan%20English.pdf>
- NPWS (2019). The Status of EU Protected Habitats and Species in Ireland. Volume 2: Habitat Assessments. Unpublished NPWS report. Edited by: Deirdre Lynn and Fionnuala O'Neill. https://www.npws.ie/sites/default/files/publications/pdf/NPWS_2019_Vol2_Habitats_Article17.pdf
- NRA (2009). Guidelines for Assessment of Ecological Impacts of National Road Schemes (Revision 2). National Roads Authority.
- NRA (2010). Guidelines on The Management of Noxious Weeds and Non-Native Invasive Plant Species on National Roads. National Roads Authority. <https://www.tii.ie/technical-services/environment/construction/Management-of-Noxious-Weeds-and-Non-Native-Invasive-Plant-Species-on-National-Road-Schemes.pdf>.
- Pschenyckj, C., Riondata, E., Wilson, D., Flood, K., O'Driscoll, C., Renou-Wilson, F. (2021). Optimising Water Quality Returns from Peatland Management while Delivering Co-Benefits for Climate and Biodiversity, Report produced for An Fóram Uisce, Online, Available at: https://thewaterforum.ie/app/uploads/2021/04/Peatlands_Full_Report_Final_March2021b.pdf, Accessed 17.08.2021
- Quinty, F. and L. Rochefort, 2003. Peatland Restoration Guide, second edition. Canadian Sphagnum Peat Moss Association and New Brunswick Department of Natural Resources and Energy. Québec, Québec.
- Regan, S., Swenson, M., O'Connor, M. & Gill, L. (2020). Ecohydrology, Greenhouse Gas Dynamics and Restoration Guidelines for Degraded Raised Bogs. EPA RESEARCH PROGRAMME 2014–2020. Report No.342. (2014-NC-MS-2). EPA Research Report. Prepared for the Environmental Protection Agency by Trinity College Dublin. www.epa.ie.
- Renou-Wilson F., Bolger T., Bullock C., Convery F., Curry J. P., Ward S., Wilson D. & Müller C. (2011). BOGLAND - Sustainable Management of Peatlands in Ireland. STRIVE Report No 75 prepared for the Environmental Protection Agency. Johnstown Castle, Co. Wexford.

- Renou-Wilson, F., Wilson, D., Rigney, D., Byrne, K., Farrell, C. and Müller C. (2018). Network Monitoring Rewetted and Restored Peatlands/Organic Soils for Climate and Biodiversity Benefits (NEROS). Report No. 238. Report prepared for the Environmental Protection Agency. Johnstown Castle, Co. Wexford.
- Schouten, M.G.C. 2002. Conservation and Restoration of Raised Bogs: Geological, Hydrological and Ecological Studies. Dúchas - The Heritage Service of the Department of the Environment and Local Government, Ireland; Staatsbosbeheer, the Netherlands; Geological Survey of Ireland; Dublin.
- Smith, G., O'Donoghue, P., O'Hora, K. & Delaney, E. (2011). Best Practice Guidance for Habitat Survey and Mapping. The Heritage Council.
- Stace, C. A. (1997). New Flora of the British Isles. Cambridge: Cambridge University Press.
- Thom, T., Hanlon, A., Lindsay, R., Richards, J., Stoneman R. & Brooks, S. (2019). Conserving Bogs – Management Handbook. <https://www.iucn-uk-peatlandprogramme.org/sites/default/files/header-images/Conserving%20Bogs%20the%20management%20handbook.pdf>
- Wilson, D., Renou-Wilson, F., Farrell, C., Bullock, C. and Muller, C. (2012). Carbon Restore – the potential of restored Irish peatlands for carbon uptake and storage; CCRP Report. EPA Wexford.
- Wilson, D., Dixon, S.D., Artz, R.R., Smith, T.E.L., Evans, C.D., Owen, H.J.F., Archer, E., & Renou-Wilson, F. (2015). Derivation of greenhouse gas emission factors for peatlands managed for extraction in the Republic of Ireland and the UK. Biogeosciences Discuss., 12, 7491–7535.
- Wheeler, B. D., & Shaw, S. C. (1995). Restoration of Damaged Peatlands – with Particular Reference to Lowland Raised Bogs Affected by Peat Extraction. London: HMSO.
- Wittram, B. W., Roberts, G., Buckler, M., King, L., & Walker, J. S. (2015). A Practitioners Guide to Sphagnum Reintroduction. Edale: Moors for the Future Partnership.

APPENDIX I: A STANDARD PEATLAND REHABILITATION PLAN TO MEET CONDITIONS OF THE IPC LICENCE

In the event that the Scheme (PCAS) is not supported by additional funding, Bord na Móna is still obligated to carry out peatland rehabilitation to meet the conditions of the IPC Licence. Under its EPA licences and following cessation of peat extraction, BnM is mandated to ‘decommission’ its operations by removing materials ‘that may result in environmental pollution’ and establish that ‘rehabilitation’ measures have environmentally stabilised peat production areas.

This proposed standard peatland rehabilitation plan is outlined here to **estimate potential costs**. Bord na Móna will still be expected to cover the costs that would have accrued from standard decommissioning and rehabilitation activities, as part of its original obligations. The existing costs associated with both the removal of potentially polluting materials and the environmental stabilisation of the peatlands resides with Bord na Móna. However, the expenditure necessary to deliver the additional and enhanced decommissioning, rehabilitation and restoration and the benefits that flow from these measures and interventions/improvements will be eligible for funding by government through the Climate Action Fund and Ireland’s National Recovery and Resilience Plan.

The same process as outlined in Section 2 will be followed.

Scope of rehabilitation

The principal scope of this rehabilitation plan is to rehabilitate the bog. This is defined by:

- The area of Clooneeny Bog.
- EPA IPC Licence - Ref. P0504-01. As part of Condition 10.2 of this license, a rehabilitation plan must be prepared for permanent rehabilitation of the boglands within the licensed area. Clooneeny bog is part of the Mount Dillon Bog group.
- The current condition of Clooneeny Bog. This site has pumped drainage.
- The key objective of rehabilitation, as defined by this licence, is **environmental stabilisation** of the bog.
- To minimise potential impacts on neighbouring land. Some boundary drains around Clooneeny Bog will be left unblocked as blocking boundary drains could affect adjacent land.

Rehabilitation goals and outcomes

The key rehabilitation goal and outcome for Clooneeny Bog is environmental stabilisation of the site via wetland creation. This is defined as:

- Carrying out drain blocking to re-wet peat and slow runoff.
- Stabilising potential emissions from the site (e.g. suspended solids).
- Environmental stabilisation.

The outcome is setting the site on a trajectory towards establishment of natural habitats.

Criteria for successful rehabilitation:

- Rewetting of residual peat and shallow cutaway in the former area of industrial peat production to offset potential silt run off and to encourage development of vegetation cover via natural colonisation, and reducing the area of bare exposed peat.
- That there is a stabilising/improving concentration of suspended solids and ammonia associated with the measures undertaken to stabilise the peat surface by the blocking of the internal drainage system and

the maximised rewetting of the peat surface. This will be demonstrated by developing a stable or downward trajectory of water quality indicators (suspended solids and ammonia) towards what would be typical of a re-wetted cutaway bog. This will be measured via water quality monitoring (suspended solids and ammonia).

- That the main water body associated with surface water from this bog continues to be excluded in the EPA's list of peat pressure water bodies as reported in the River Basin Management Plans. Where the water body has been identified as under pressure from peat extraction, that the intervening EPA monitoring programme associated with its Programme of Measures for this water body shows positive improvements in water quality impacts that were attributable to the original peat extraction activity.

Rehabilitation targets

- Demonstrating the delivery of the rehabilitation through site visits and through updated aerial photography (indicating presence of peat blockages and re-wetting). This will be demonstrated by a post rehab aerial survey.
- Stabilising potential emissions from the site (e.g. suspended solids). The key target will be developing a stable or downward trajectory of water quality indicators (suspended solids and ammonia) towards what would be typical of a re-wetted cutaway bog. This will be demonstrated by water quality monitoring results.

Rehabilitation measures: (see Figure Ap-1)

- Blocking field drains in drier sections of the former industrial production area using a dozer to create regular peat blockages (three blockages per 100 m) along each field drain.
- Re-alignment of piped drainage; and management of water levels to create/enhance existing wetlands.
- Pump management – reducing or ceasing pumping.
- No measures are planned for the other surrounding marginal peatland habitats.
- Silt ponds will continue to be maintained during the rehabilitation and decommissioning phase.
- Evaluate success of short-term rehabilitation measures and enhance where necessary.
- Decommissioning of silt-ponds will be assessed and carried out, where required.

Timeframe:

- 2022. 1st phase of rehabilitation. Field drain blocking.
- 2022. 2nd phase. Further realignment of piped drainage and other re-wetting measures dependent on success of 1st phase re-wetting, as determined by ongoing monitoring of water levels and re-vegetation.
- Other enhancement measures such as fertiliser treatment will be carried out, if needed. These will be determined by ongoing monitoring.
- 2024-2026. Evaluate success of short-term rehabilitation measures outlined above and remediate where necessary.
- 2024-2026. Decommission silt-ponds, if necessary.

Table AP-1. Rehabilitation measures and target area.

Type	Code	Description	Area (Ha)
	DCT1		70.39
	DPT1		202.11
	MLT1		38.11
	Constraint		53.9
	WLT1		22.58
Total			387.08

See Drawing number BNM-DR-23-06-20 titled **Clooneeny Bog: Standard Rehab Measures** included in the accompanying Mapbook which illustrates the standard rehab measures to be applied.

Monitoring, after-care and maintenance

- There will be initial quarterly monitoring assessments of the site to determine the general status of the site, the condition of the silt-ponds, assess the condition of the rehabilitation work, assess the progress of natural colonisation, monitoring of any potential impacts on neighbouring land and general land security. The number of site visits will reduce after 2 years to bi-annually. These site visits will assess the need to additional rehabilitation.
- Water quality monitoring will be established.
- Monitoring results will be maintained, trended and reported on each year as part of the requirement to report on Condition 10.1 of the IPC Licence on Bog Rehabilitation in the Annual Environmental Report, which will be available in April each year at www.epa.ie.
- The parameters to be included (as per condition 6.2 of the IPC Licence) include monthly monitoring for pH, Flow, Suspended Solids, Total Solids, Total Phosphorus, Total Ammonia, Colour, and COD.
- This sampling regime on a selected number of silt ponds will be carried out over a two-year cycle. The original (licence) requirement was for a quarterly sampling regime.
- Where other uses are proposed for the site, these will be assessed by Bord na Móna in consultation with interested parties. Other after-uses can be proposed for licensed areas and must go through the required assessment and planning procedures.

Validation and IPC Licence surrender

Reporting to the EPA will continue until the IPC License is surrendered. The bog will be included in the full licence surrender process as per the Guidance to Licensees on Surrender, Cessation and Closure of Licensed Sites (EPA, 2012) when:

- The planned rehabilitation has been completed;
- Water quality monitoring demonstrates that water quality of discharge is stabilising or improving; and
- The site has been environmentally stabilised.

APPENDIX II: BOG GROUP CONTEXT

The Mount Dillon Bog Group IPC Licensed area is made up of two sub-groups (Lough Ree (the Mount Dillon Energy Peat Group) and Mostrim) and have been in industrial peat production for several decades. There are 28 defined sites covering a total area of 11,322 ha. Of the 28 sites, 23 mainly straddle the River Shannon within counties Roscommon and Longford, with five sites partially in County Westmeath to the east. Each bog area further comprises a range of habitats from bare milled peat production areas to re-colonising cutaway to workshops areas and transport infrastructure. Industrial peat extraction from these sites mainly supplied ESB power stations at Lanesborough (LRP) or for horticultural peat products.

Industrial peat extraction in the Mount Dillon Bog Group ceased in 2019. Intensive decommissioning and rehabilitation for the Mount Dillon Bog Group started in 2021 at a number of individual bogs.

One bog site, Cloonmore, was never used for industrial peat production and several bogs in the Mostrim group have been drained but never fully developed and still retain typical high bog characteristics. These include Clonwhelan, Glenlough and a section of Mostrim. These sites have been zoned for biodiversity and a high bog drain blocking will be used to re-wet the high bog and encourage restoration of the raised bog habitat. Several sites (Glenlough, Mostrim, Clonwhelan and Clynan) were assessed by consultants for NPWS as part of the review of the raised bog Natural Heritage Area network (NPWS 2014).

The rehabilitation plan for the Mount Dillon Bog Group encompasses all areas involved in industrial peat production including industrial production areas and associated facilities. It also includes rehabilitation measures for those bogs that were initially drained but not fully developed.

A breakdown of the component bog areas for the Mount Dillon Bog Group IPC License Ref. PO-504-01-01 is outlined in Table Ap-2.

Industrial peat production history varies across the Mount Dillon bog group, so there is a wide range of peat depths at present. Bogs close to Lanesborough tend to have shallower peat depths or have been cutaway, while some bogs on the periphery of the group tend to have deeper peat reserves. Several sites such as Mount Dillon and Garryduff have been mostly cutaway to the fen peat layers or in some cases to expose the underlying gravel/sub-soil. Several bogs in the Mostrim group have only been partially developed or have had no industrial peat production, and have relatively deep peat depths

Table Ap-2: Mount Dillon Bog Group names, area and indicative status (Mount Dillon Energy Peat sub-group)

Bog Name	Area (ha)	Stage of development	Land-Use and History	Peat Production Cessation	Rehab Plan Status
Begnagh	265	Cutover Bog Industrial peat production commenced at Begnagh Bog in 1977 and ceased in 2020. Deep peat reserves remain on much of the former production area. Begnagh is considered a deep peat cutover bog.	Begnagh Bog formerly supplied a range of commercial functions including; fuel peat for Lough Ree Power Some areas of cutaway on site are developing pioneer cutaway vegetation communities.	2020	Draft 2021
Clooneeny	358	Cutover Bog Industrial peat production commenced at Clooneeny Bog in 1985 and ceased in 2020. Deep peat reserves remain on much of	Clooneeny Bog formerly supplied a range of commercial functions including; horticultural peat and fuel peat for Lough Ree Power Most of the former production area on site is bare peat.	2020	Draft 2021

		the former production area. Clooneeny is considered a deep peat cutover bog.	Some areas of cutaway on site are developing pioneer cutaway vegetation communities.		
Cloonmore	102	N/A	Never developed for industrial peat production; scattered plots.	N/A	N/A
Cloonshannagh	494	Cutover Bog Industrial peat production commenced at Cloonshannagh Bog in 1985 and ceased in 2020. Deep peat reserves remain across the former production area. Cloonshannagh is considered a deep peat cutover bog.	Cloonshannagh Bog formerly supplied a range of commercial functions including; horticultural peat and fuel peat for Lough Ree Power Restoration work has been carried out on a 38ha section of high bog within Cloonshannagh Bog. Some of the former production area on site is developing pioneer cutaway vegetation communities, the remainder of the site is bare peat.	2020	Draft 2017
Cloonshannagh Rail Link	28	Cloonshannagh rail link is a link between sites.	N/A	N/A	N/A
Corlea	163	Cutaway Bog Industrial peat production commenced at Corlea Bog in 1960 and ceased in 2018. Long-term peat extraction has reduced peat reserves on this bog. Corlea is considered a shallow peat cutaway bog.	The former production area at Corlea has already extensively colonised. Pioneer wetland and scrub development has occurred over much of the site. Some wetland and rehabilitation management was undertaken between 2016-2018. Part of site leased to local community development group to develop amenity walkway in association with Longford County Council.	2018	Draft 2019
Derraghan	289	Cutover Bog Industrial peat production commenced at Derraghan Bog in the 1940's and ceased in 2020. Most of the former production area has shallow peat reserves. Some pockets of deep peat remain. Derraghan is considered a shallow peat cutover bog.	Derraghan Bog formerly supplied a range of commercial functions including; fuel peat for Lough Ree Power Much of the former production area at Derraghan has been out of production for some time. These areas have already extensively colonised with pioneer wetland and scrub vegetation communities.	2020	Draft 2021
Derryadd	653	Cutover Bog Industrial peat production commenced at Derryadd Bog in 1960 and ceased in 2020. Long-term peat extraction has reduced peat reserves on this bog. Most of the former production area has shallow peat reserves. Some pockets of deep peat remain. Derryadd is considered a shallow peat cutover bog.	Much of the former production area at Derryadd has been out of production for some time. These areas have already extensively colonised with pioneer wetland and scrub vegetation communities Derryadd Bog will form part of the footprint of Derryadd Windfarm for which planning permissions were granted in 2020.	2020	Draft 2017
Derryadd2	328	Cutover Bog Industrial peat production commenced at Derryadd 2 Bog in 1960 and ceased in 2020. Long-term peat extraction has reduced peat reserves on this bog. Most of the former production area has shallow peat reserves. Some pockets of deep peat remain. Derryadd 2 is considered a shallow peat cutover bog.	Much of the former production area at Derryadd 2 has been out of peat production for some time. These areas have already extensively colonised with pioneer wetland and scrub vegetation communities Derryadd 2 Bog will form part of the footprint of Derryadd Windfarm for which planning permissions were granted in 2020.	2020	Draft 2017

Derryarogue	895	Cutover Bog Industrial peat production commenced at Derryarogue Bog in 1941 and ceased in 2020. Long-term peat extraction has reduced peat reserves on this bog. Most of the former production area has shallow peat reserves. Some pockets of deep peat remain. Derryarogue is considered a shallow peat cutover bog.	Much of the former production area at Derryarogue has been out of production for some time. These areas have already extensively colonised with pioneer wetland, cutaway and scrub vegetation communities. Derryarogue Bog will form part of the footprint of Derryadd Windfarm for which planning permissions were granted in 2020. An amenity walkway through part of Derryarogue is proposed for the Derryadd Windfarm project	2020	Draft 2019
Derrycashel	388	Cutover Bog Industrial peat production commenced at Derrycashel Bog in 1951 and ceased in 2018. Long-term peat extraction has reduced peat reserves on this bog. Most of the former production area has shallow peat reserves. Some pockets of deep peat remain. Derrycashel is considered a shallow peat cutover bog.	Derrycashel Bog formerly supplied a range of commercial functions including; fuel peat for Lough Ree Power Much of the former production area at Derryarogue has been out of production for some time. These areas have already extensively colonised with pioneer wetland and scrub vegetation communities. Some wetland and rehabilitation management was undertaken (c.60ha) between 2014-2015. Rehabilitation under the PCAS scheme commenced in 2021.	2018	Finalised 2021
Derrycolumb	454	Cutover Bog Industrial peat production commenced at Derrycolumb Bog in the 1980's and ceased in 2019. Most of the former production area still has deep peat reserves. Derrycolumb is considered a deep peat cutover bog.	Derrycolumb Bog formerly supplied a range of commercial functions including; fuel peat for Lough Ree Power Much of the former production area at Derrycolumb has been out of production for some time. These areas have already extensively colonised with pioneer wetland and scrub vegetation communities. Rehabilitation under the PCAS scheme commenced in 2021.	2018	Finalised 2021
Derrymoylin	356	Cutover Bog Industrial peat production commenced at Derrymoylin Bog in 1985 and ceased in 2020. Long-term peat extraction has reduced peat reserves on this bog. Derrymoylin is considered a shallow peat cutover bog.	Derrymoylin Bog formerly supplied a range of commercial functions including; fuel peat for Lough Ree Power. Most of the former production area on site is bare peat.	2020	Draft 2021
Derryshannoge	452	Cutover Bog Industrial peat production commenced at Derryshannoge Bog in 1985 and ceased in 2020. Deep peat reserves remain across most of the site. Derryshannoge is considered a deep peat cutover bog.	Derryshannoge Bog formerly supplied a range of commercial functions including; fuel peat for Lough Ree Power. Much of the former production area at Derryshannoge has been out of production for some time. These areas have already extensively colonised with pioneer cutaway and scrub vegetation communities.	2020	Draft 2017
Edera	281	Cutover Bog Development for industrial peat production commenced at Edera Bog in 1990's. Active extraction from Edera began in 2003 and ceased in 2018. Edera is considered a deep peat cutover bog.	Edera Bog formerly supplied a range of commercial functions including; fuel peat for Lough Ree Power. The majority of Edera Bog former production area is bare peat. Rehabilitation under the PCAS scheme commenced in 2021.	2020	Finalised 2021
Erenagh	93	Cutover Bog Development for industrial peat production commenced at Erenagh Bog in 1970's. Erenagh is considered a deep peat cutover bog.	Erenagh Bog formerly supplied a range of commercial functions including; fuel peat for Lough Ree Power. Much of the former production area at Erenagh has been out of production for some time. These areas have already extensively	2020	Draft 2017

			colonised with pioneer cutaway and scrub vegetation communities.		
Granaghan	212	Cutover Bog Development for industrial peat production commenced at Granaghan Bog in 1980's. Long-term peat extraction has reduced peat reserves on this bog but deep peat reserves remain on site. Granaghan is considered a deep peat cutover bog.	Granaghan Bog formerly supplied a range of commercial functions including; horticultural peat and fuel peat for Lough Ree Power. The majority of Granaghan Bog former production area is bare peat.	2020	Draft 2017
Killashee	110	Cutover Bog Development for industrial peat production commenced at Killashee Bog in 1985. Killashee is considered a deep peat cutover bog.	Killashee Bog formerly supplied a range of commercial functions including; horticultural peat and fuel peat for Lough Ree Power. The majority of Killashee Bog former production area is bare peat. Some areas have colonised with pioneer cutaway and scrub vegetation communities.	2020	Draft 2017
Knappoge	313	Cutaway Bog Peat Production at Knappoge bog commenced in 1963, and finished in 2018. Peat depths on the former production area are generally shallow. There are some pockets of deeper peat. Knappoge is considered a shallow peat cutaway bog.	Knappoge Bog formerly supplied a range of commercial functions including; fuel peat for Lough Ree Power. The majority of Knappoge Bog former production area is bare peat. Some areas have colonised with pioneer cutaway and scrub vegetation communities.	2018	Draft 2021
Lough Bannow	739	Cutaway Bog Peat Production at Lough Bannow bog commenced in the 1960'S, and finished in 2020. Peat depths on the former production area are generally shallow. There are some pockets of deeper peat. Lough Bannow is considered a shallow peat cutaway bog.	Much of the former production area at Lough Bannow has been out of production for some time. These areas have already extensively colonised with pioneer cutaway and scrub vegetation communities. A small (35ha) conifer plantation was established in 1980's. Lough Bannow will form part of the footprint of Derryadd Windfarm for which planning permissions were granted in 2020.	2020	Draft 2017
Moher	483	Cutover Bog Peat Production at Moher bog commenced in the 1960'S, and finished in 2020. Peat depths on the former production area remain relatively deep. Moher is considered a deep peat cutover bog.	Moher Bog formerly supplied a range of commercial functions including; fuel peat for Lough Ree Power. Much of the former production area at Moher has been out of production for some time. These areas have already extensively colonised with pioneer cutaway and scrub vegetation communities.	2020	Draft 2021
Mount Dillon	592	Cutaway Bog Peat Production at Mount Dillon bog commenced in the 1940'S, and finished in 2020. Peat depths on the former production largely shallow and the peat is considered cutaway. Some deep peat remains on the west of the site. Mount Dillon is considered a shallow peat cutaway bog.	Mount Dillon Bog formerly supplied a range of commercial functions including; fuel peat for Lough Ree Power. Much of the former production area at Mount Dillon has been out of production for some time. These areas have already extensively colonised with pioneer cutaway, wetland and scrub vegetation communities.	2020	Draft 2017

See Drawing number BNM-DR-23-06-24 titled **Mount Dillon Bog Group**, included in the accompanying Mapbook which illustrates the location of Clooneeny Bog and the Mount Dillon Bog Group in context to the surrounding area.

APPENDIX III: ECOLOGICAL SURVEY REPORT

Ecological Survey Report			
<i>Note: This report outlines an ecological survey of the bog. This report should not be taken as a management plan for the site as other land-uses may still be considered. Information within this report may inform the development of other land-uses and identify areas with particular biodiversity value.</i>			
Bog Name:	<u>Clooneeny</u>	Area (ha):	391ha
Works Name:	Mount Dillon	County:	Longford
Recorder(s):	DF	Survey Date(s):	28 th September 2012
Habitats present (in order of dominance)			
The most common habitats present at this site include:			
<ul style="list-style-type: none"> • Bare peat (Codes refer BnM classification of pioneer habitats of production bog. See Appendix II). • Pioneer Soft Rush-dominated poor fen (pJeff) with less frequent Bog Cotton (pEang) or Bottle Sedge (pRos) -dominated poor fen. • Willow-dominated scrub (eWill) (in mosaic with pJeff) (in those areas that are flooded regularly) • Open water (OW) (permanent) and Temporary open water (TOW) • Birch-dominated scrub (eBir, oBir) (on drier higher ground that is not flooded)) • Pioneer dry heath (dHeath) (mainly in mosaic with Birch scrub) • Dry pioneer Purple Moorgrass-dominated grassland (gMol) • Access routes (Acc) • Riparian zones (Rip) (with drains and associated habitats such as scrub and Birch woodland) • Silt ponds (Silt) with Gorse/Birch scrub and Purple Moorgrass-dominated grassland (gMol) 			
The most common habitats found around the margins of the site include:			
<ul style="list-style-type: none"> • Raised bog (PB1) (Codes refer to Heritage Council habitat classification, Fossitt 2000), See Appendix II) • Cutover Bog (PB4) • Scrub (WS1) • Wet (callows-type) grassland (GS4) • Birch woodland (WN7) • Dense Bracken (HD1) • Improved grassland (GA1) around the boundary where the GIS boundary extends into adjacent fields 			
Description of site			
Clooneeny Bog is located approximately 5km to the west of Longford Town, Co. Longford. The site is located in two separate sections, a large section that is in full industrial peat production and a much smaller section that is used extensively for domestic sod turf production. These sections are located approximately 1km apart. The N63 Longford to Roscommon Road passes along the southern boundary of the site. Begnagh Bog is located to the west of this site and a rail connection connects these sites.			

<p>This site has been in industrial peat production since 1985 and there are still significant amounts (>2.6m) of “Sphagnum” peat remaining in the site. The peat is used for energy generation in Lough Ree Power Station in Lanesborough.</p> <p>The majority of Clooneeny is in active industrial peat production with peat depth exceeding 2.6m. Smaller areas are becoming re-vegetated with Soft Rush. These areas contain less than 1m of peat and in places gravel is exposed. It was likely that the peat was never deep in these sections.</p> <p>The southern section of the main production bog contains a relatively large area of remnant raised bog. This area is actively used for domestic turf production and a power line is also located within this area. These sections of bog are dry and dominated by heather and are typical of remnant sections of raised bog that are located along the edges of production bogs. Other, smaller sections of bog are located around the margins of the site. The eastern edge of the site contains a significant area of cutover bog (PB4) as a result of ongoing domestic turf cutting. Turf cutting is still active in this area and the cutover areas are developing a mix of scrub and Soft Rush and Bog Cotton dominated pioneer poor fen.</p> <p>The smaller section of bog that is located to the east of the main production Bog is almost entirely cutover as a result of domestic turf cutting. At the time of the ecological survey only a small portion of the original raised bog remained. The remainder of this section comprised wet grassland and cutover bog that was vegetated by a mix of scrub and Soft Rush dominated pioneer poor fen. Dumping of domestic rubbish is a problem in some areas within this section of the site.</p> <p>A relatively long (1km) travel pass connects Clooneeny Bog with Begnagh Bog to the west. This pass crosses mineral soil and is fringed with a mix of scrub and Oak Ash Hazel woodland. This pass crosses a public road and the Fallan River. The Fallan River holds stocks of Brown Trout and it would be likely that Otter are present in this watercourse also.</p> <p>Other habitats along the margins of the site include Birch woodland, wet grassland, dry heath and cutover bog. Overall, the site still contains areas with significant peat depth (>2.6m) with some smaller areas that are becoming cutaway. One pump is located in the north of the production bog.</p>
<p>Designated areas on site (cSAC, NHA, pNHA, SPA other)</p> <p>None</p>
<p>Adjacent habitats and land-use</p> <p>Adjacent habitats include lowland depositing river (FW2), wet grassland (GS4), improved agricultural grassland (GA1), cutaway bog (PB4), Conifer plantation and raised bog (PB1).</p>
<p>Watercourses (major water features on/off site)</p> <ul style="list-style-type: none"> • The travel path (1km long) which connects Begnagh Bog and Clooneeny Bog crosses the Fallan River. • The Cloonkeen River is located close to the eastern boundary of the main production bog.
<p>Peat type and sub-soils</p> <p>Large sections of the site still contain significant areas of “Sphagnum” peat. The site is underlain with both gravel and marl.</p>
<p>Fauna biodiversity</p> <p>Birds</p> <p>Birds</p>

Several bird species were noted on the site during the survey.

- Golden Plover (14)
- Curlew calling close to the eastern boundary of the main section of the site
- Other more common species include Pheasant, Blackbird, Robin, Wren, Swallow, Grey Crow and Magpie.

Mammals

Signs of several mammal species were noted on the site during the survey.

- Pine Marten
- Badger
- Fox
- Hare

Other species

Trout in the Fallan River

Small Tortoiseshell butterfly

References

Cross, J.R. 2006. The Potential Natural Vegetation of Ireland. Biology and Environment: Proceeding of the Royal Irish Academy, Vol. 106B, No. 2, 65-116 (2006).

European Commission (2013). Interpretation manual of European Union Habitats. European Commission DG Environment Nature ENV B.3.

Fossitt, J. (2000). A guide to habitats in Ireland. Kilkenny. The Heritage Council.

NRA (2009). Guidelines for Assessment of Ecological Impacts of National Road Schemes (Revision 2). National Roads Authority.

APPENDIX IV. ENVIRONMENTAL CONTROL MEASURES TO BE APPLIED TO BOG REHABILITATION

- Bog restoration/rehabilitation measures will be restricted to within the footprint of the proposed rehabilitation area.
- The proposed rehabilitation will have due regard to noise limits and hours of operation (i.e. dusk and dawn) to minimise any potential disturbance on resident and local fauna that utilise the site and immediate environs.
- All plant and equipment for use will comply with the Construction Plant and Equipment Permissible Noise Levels Regulations (SI 359/1996).
- The proposed activities will be restricted to daylight hours and there will be no requirement for artificial lighting.
- Silt ponds will be inspected and maintained as per the IPC Licence.
- During periods of heavy precipitation and run-off, activities will be halted.
- Measures will be carried out using a suitably sized machine and in all circumstances, excavation depths and volumes will be minimised where possible.
- All machines will be regularly checked and maintained prior to arrival at the site to prevent hydrocarbon leakage.
- Hoses and valves will be checked regularly for signs of wear and will be closed and securely locked when not in use.
- Fuelling and lubrication of equipment shall only be carried out in designated areas away from surface water drainage features and ecologically sensitive areas.
- Waste oils and hydraulic fluids will be collected in leak-proof containers and removed from the site for disposal or re-cycling.
- Vehicles will never be left unattended during refuelling.
- No direct discharges to waters will be made. No washings from vehicles, plant or equipment will be carried out on site.
- All plant refuelling will take place using mobile fuel bowsers. Only dedicated trained and competent personnel will carry out refuelling operations.
- Mobile storage such as fuel bowsers will be banded to 110% capacity to prevent spills. Tanks for bowsers and generators shall be double skinned. When not in use, all valves and fuel trigger guns from fuel storage containers will be locked. All pumps using fuel or containing oil will be locally and securely banded where there is the possibility of discharge to waters.
- Potential impacts caused by spillages etc. during rehabilitation will be reduced by keeping spill kits and other appropriate equipment on-site.
- Site activities will be carried out in accordance with 'best practice'. In order to ensure compliance and implementation of 'best practice', these measures will be communicated to relevant Bord na Móna staff and updated as required.

APPENDIX V. BIOSECURITY

The potential for importation or introduction of non-native plant species (such as Japanese Knotweed, Himalayan Balsam, etc.) during future rehabilitation management, such as drain-blocking using excavators, has the potential to result in the establishment of invasive species within the site. Section 49 of the European Communities (Birds and Natural Habitats) Regulations 2011 prohibits the introduction and dispersal of invasive alien species (particularly plant species) listed on Part 1 (third column) of the 'Third Schedule'.

This section aims to reduce the risk from, and impacts of, invasive species and protecting biodiversity on lands under Bord na Móna ownership. Rehabilitation and decommissioning in the bog will have due regard to the relevant biosecurity measures outlined below:

- Any areas of high bog will be subject to a confirmatory survey to establish presence or absence, where relevant, of *Sarracenia* within close proximity to activity locations.
- Records of problematic invasive species within the various bog units will be marked out with signs to highlight areas of infestation to personnel.
- All plant machinery will be restricted from disturbing known colonies of invasive species.
- All plant machinery will avoid unnecessary crossings to adjoining lands.
- Good site hygiene will be employed to prevent the introduction and spread of problematic invasive alien plant species (i.e. Japanese Knotweed (*Fallopia japonica*), Himalayan Balsam (*Impatiens glandulifera*), Himalayan Knotweed (*Persicaria wallichii*), etc.) by thoroughly washing vehicles prior to entering the area.

The biosecurity measures outlined above are in line with best practice guidelines issued by the National Roads Authority (NRA, 2010) – The Management of Noxious Weeds and Non-native Invasive Plant Species on National Roads and broadly based on the Environment Agency's (2013) – The Knotweed Code of Practice: Managing Japanese Knotweed on Development Sites (Version 3, amended in 2013, accessed on the Environment Agency's website on the 11th of July 2016).

In addition to the above, Best Practise measures around the prevention and spread of Crayfish plague⁶ will be adhered with throughout all rehabilitation measures and activities.

⁶ <https://www.biodiversityireland.ie/projects/invasive-species/crayfish-plague/>

APPENDIX VI. POLICY AND REGULATORY FRAMEWORK

Bord na Móna Plc is a publicly owned company, originally established in 1934 to develop some of Ireland's extensive peat resources for the purposes of economic development and to support energy security, In the decades since its establishment the company has employed tens of thousands of people in its fuel, energy, and horticultural growing media businesses. For much of its history the company's support of important national policy aims has been enabled and encouraged in a variety of ways by Government.

Today, Bord na Móna is undertaking a number of highly significant actions in support of climate policy. These actions involve a radical transformation and decarbonisation of nearly the entire Bord na Móna business. This transformation will be driven by unlocking the full potential of our land and creating significant value for Ireland and the Midlands in particular.

Bord na Móna is an integral part of the economic, social, and environmental fabric of Ireland and Irish life. As a key employer in the Midlands, the company is conscious that its obligations go beyond purely commercial and environmental – there is also a social responsibility to employees and the communities served by Bord na Móna. It is the company's role and absolute priority to ensure that its long-term strategy delivers on all of these important areas in a robust and balanced way.

There are a wide range of policies, plans, legislation and land designations that inform the development of this Bord na Móna peatland rehabilitation plan. Bord na Móna have also developed and operate various policies and strategies that also inform the development of this rehabilitation plan.

1 EPA IPC Licence

Bord na Móna operates under IPC Licence issued and administered by the EPA to extract peat within the Mount Dillon bog group (Ref. PO-504-01). As part of Condition 10.2 of this license, a rehabilitation plan must be prepared for permanent rehabilitation of the boglands within the licensed area. The bog is part of the Mount Dillon group. This regulatory requirement is the main driver of the development of this rehabilitation plan.

2 The Peatlands Climate Action Scheme (PCAS)

Bord na Móna (BnM) understand that it is the Minister's (DECC) intention to impose an obligation on Bord na Móna to develop a programme of measures, 'the Scheme', for the enhanced decommissioning, rehabilitation and restoration of boglands previously used to supply peat for electricity generation within the State. The enhanced decommissioning, rehabilitation and restoration of the peatlands funded by the Scheme (PCAS) will deliver benefits across climate action (GHG mitigation through reduced carbon emissions and acceleration towards carbon sequestration), enrich the State's natural capital, increase eco-system services, strengthen biodiversity, improve water quality and storage attenuation as well as developing the amenity potential of the peatlands.

It is envisaged that Bord na Móna carry out an enhanced decommissioning, rehabilitation and restoration, under the Scheme (PCAS), and supported by the Climate Action Fund and Ireland's National Recovery and Resilience Plan across a footprint of 33,000 ha. This scheme will significantly go beyond what is required to meet rehabilitation and decommissioning obligations under existing EPA IPC licence conditions. Interventions and measures supported by the Scheme will ensure that environmental stabilisation is achieved (meaning IPC obligations are met), and importantly, significant additional benefits, particularly relating to climate action and other ecosystem services, will also be delivered. However, only the additional costs associated with the additional

and enhanced rehabilitation, i.e., those activities which go beyond the existing decommissioning and rehabilitation requirements arising from Condition 10 will be eligible for support under the Scheme.

The proposed enhanced rehabilitation detailed in this document, are predicated on the understanding that the element of the activities, over and above the 'standard' rehabilitation necessary to comply with pre-existing Condition 10 IPC Licence requirements, will be deemed eligible costs by the Scheme regulator and funded by the Climate Action Fund and Ireland's National Recovery and Resilience Plan.

For the avoidance of doubt, should the Scheme and the associated statutory obligation on Bord na Móna not materialise, Bord na Móna will not carry out the enhanced decommissioning, rehabilitation and restoration measures described in this plan. Bord na Móna will instead plan to complete an adapted standard decommissioning and rehabilitation measures required under Condition 10 and outlined in Appendix I.

3 National Climate Policy

The National Policy Position establishes the fundamental national objective of achieving a transition to a competitive, low carbon, climate-resilient and environmentally sustainable economy by 2050. It sets out:

- the context for the objective;
- clarifies the level of GHG mitigation ambition envisaged; and
- establishes the process to pursue and achieve the overall objective.

The evolution of climate policy in Ireland will be an iterative process based on the adoption by government of a series of national plans over the period to 2050. GHG mitigation and adaptation to the impacts of climate change are to be addressed in parallel national plans – respectively through the National Climate Action Plan. The plans will be continually updated, as well as being reviewed on a structured basis at appropriate intervals and, at a minimum, every five years. This will include early identification and ongoing updating of possible transition pathways to 2050 to inform sectoral strategic choices.

Bord na Móna is following a decarbonisation programme aimed at reducing the carbon emissions from its activities. Industrial peat production has now ceased and several other decarbonisation measures are being implemented. The company aims to further develop renewable energy and resource recovery markets with a key objective of reducing the carbon intensity of all products. In addition, the carbon emission mitigation benefits associated with the post-peat extraction rehabilitated peatland following re-wetting, revegetation and colonisation of significant areas with native woodland will make a significant contribution to achieving the State's carbon emission reduction targets.

4 National Peatlands Strategy

The National Peatlands Strategy (2015) contains a comprehensive list of actions, necessary to ensure that Ireland's peatlands are preserved, nurtured and become living assets within the communities that live beside them. It sets out a cross-governmental approach to managing issues that relate to peatlands, including compliance with EU environmental law, climate change, forestry, flood control, energy, nature conservation, planning, and agriculture. The Strategy has been developed in partnership between relevant Government Departments/State bodies and key stakeholders through the Peatlands Council.

The strategy recognises that Ireland's peatlands will continue to contribute to a wide variety of human needs and to be put to many uses. It aims to ensure that Ireland's peatlands are sustainably managed so that their benefits

can be enjoyed responsibly. It aims to inform appropriate regulatory systems to facilitate good decision making in support of responsible use. It also aims to inform the provision of appropriate incentives, financial supports and disincentives where required. The strategy attempts to strike an appropriate balance between different needs, including local stakeholders like turf-cutters and semi-state bodies such as Bord na Móna.

In line with a National Peatlands Strategy recommendation, a Peatlands Strategy Implementation Group (PSIG), was established, assisted in the finalisation of the Strategy, is overseeing subsequent implementation and will report to Government on an annual basis on the implementation of the actions and principles contained within the Strategy.

Bord na Móna is a key stakeholder in the National Peatlands Strategy and the Peatlands Strategy Implementation Group. The strategy recognises the potential for some Bord na Móna sites to be restored and to contribute to the national SAC and NHA network of protected raised bog sites. The strategy (agreed in 2015) also recognises the various different values of cutaway bog and developed six key principles (with Bord na Móna) for the after-use of cutaway bog.

- Bord na Móna will continue to assess and evaluate the potential of the company's land bank, using a land use review system. The assessment will help prepare a set of evidence-based management plans for the various areas of peatland. These plans will also inform its cutaway bog rehabilitation.
- The policy of Bord na Móna is not to open up any undrained new bogs for peat production.
- Lands identified by Bord na Móna as having high biodiversity value and/or priority habitats will be reserved for these purposes as the principal future land use.
- Generally, Bord na Móna cutaway bogs that flood naturally will be permitted to flood unless there is a clear environmental and/or economic case to maintain pumped drainage.
- In deciding on the most appropriate afteruse of cutaway peatlands, consideration shall be given to encouraging, where possible, the return to a natural functioning peatland ecosystem.
- This will require re-wetting of the cutaway peatlands which may lead in time to the restoration of the peatland ecosystem.
- Environmentally, socially and economically viable options should be analysed to plan the future use of industrial cutaway peatlands, in conjunction with limiting factors as outlined in Bord na Móna's Strategic Framework for the Future Use of Peatlands.

The National Peatlands Strategy highlights the importance and value of developing peatland rehabilitation plans for Bord na Móna cutaway sites and implementing this peatland rehabilitation. Some of these principles have now been superseded by the company's decision to cease industrial peat extraction. The National Peatlands Strategy is currently being reviewed by Government.

5 National River Basin Management Plan 2018-2021 (Water Framework Directive)

The National River Basin Management Plan (2018-2021) (Department of Housing, Planning, Community and Local Government 2017) is the key national plan for Ireland to achieve the objectives of the Water Framework Directive (WFD). In broad terms, the objectives of the WFD are (1) to prevent the deterioration of water bodies and to protect, enhance and restore them with the aim of achieving at least good status and (2) to achieve compliance with the requirements for designated protected areas.

The NRBMP outlines how peat extraction can be a potentially significant pressure on various water quality parameters. Peatland rehabilitation of Bord na Móna cutaway (in addition to other measures) is part of the WFD

(2018-2021) programme of measures. The NRBMP takes account of the fact that Bord na Móna is in the process of phasing out the extraction of peat for energy production, that it set a target to rehabilitate 9,000 ha of cutaway bogs (covering 25 peatlands) by 2021 (in 2018) and will look to implement best-available mitigation measures to further reduce water quality impacts caused by peat extraction while the phasing-out process is taking place. This NRBMP rehabilitation target is set to be superseded by the acceleration of the Bord na Móna de-carbonisation programme and the Scheme (**PCAS**).

The development of site rehabilitation plans and the delivery of peatland rehabilitation by Bord na Móna is expected to have a positive impact on water quality and will help the NRBMP deliver its objectives in relation to the Water Framework Directive and is one of the five key principle actions.

The cessation of industrial peat extraction by Bord na Móna in 2021 is expected to have a significant positive impact on water quality of receiving water courses by reducing the impact of peat extraction as a key pressure on particular water courses.

6 National Biodiversity Action Plan 2016-2021

The National Biodiversity Action Plan 2016-2022 has a vision that biodiversity and ecosystems in Ireland are conserved and restored, delivering benefits essential for all sectors of society and that Ireland contributes to efforts to halt the loss of biodiversity and the degradation of ecosystems in the EU and globally. Ireland's 2nd National Biodiversity Action Plan outlines the main policies, strategies, actions and targets in relation to biodiversity. This plan has several Bord na Móna specific objectives and actions including implementing the BnM Biodiversity Action Plan 2016-2021 and overlaps with both the National Peatlands Strategy and the National Raised Bog Special Areas of Conservation Management Plan 2017-2022.

The delivery of rehabilitation via PCAS is expected to significantly contribute in the future to actions and targets of the National Biodiversity Action Plan 2016-2021, particularly in relation to peatland restoration and creation of new habitats such as wetlands and woodlands.

7 National conservation designations

Bord na Móna operates in a wider landscape that also includes a network of European and National nature conservation sites (Special Areas of Conservation (SACs), Special Protection Areas (SPAs), National Heritage Areas (NHAs, cNHAs) and National Nature Reserves). Bord na Móna will take account of this network of conservation objectives and their conservation objectives when developing these rehabilitation plans. It is expected that peatland rehabilitation will, in general, benefit the conservation objectives of this network of nature conservation sites.

8 National Raised Bog Special Area of Conservation Management Plan 2017-2022.

The National Raised Bog Special Area of Conservation Management Plan 2017-2022 sets out a roadmap for the long-term management, restoration and conservation of protected raised bogs in Ireland. The Plan strikes an appropriate balance between the need to conserve and restore Ireland's raised bog network as part of Ireland's commitments towards the EU Habitats Directive, and the needs of stakeholders and gives recognition to the important role that communities have to play in the conservation and restoration of raised bogs. The National Raised Bog Special Areas of Conservation (SACs) Management Plan 2017-2022 is part of the measures being

implemented in response to the on-going infringement action against Ireland in relation to the implementation of the EU Habitats Directive, with regard to the regulation of turf cutting on the Special Areas of Conservation (SACs). The then Minister for Arts, Heritage and the Gaeltacht, also published a **Review of Raised Bog Natural Heritage Area Network** in 2014.

Bord na Móna has played a key role in the development of the National Raised Bog Special Area of Conservation Management Plan 2017-2022 and the Review of the Raised Bog Natural Heritage Area Network. Several Bord na Móna sites were assessed by the National Parks and Wildlife Service as part of the above Plan and Review and there is an expectation that several Bord na Móna sites will be designated as SACs and NHAs in the future. This will reinforce the network of protected raised bog sites and replace in part sites that will be de-designated as they have been deemed to be significantly damaged and are deemed to have no raised bog restoration prospects. PCAS is expected to restore several sites that will contribute to The National Raised Bog Special Areas of Conservation (SACs) Management Plan 2017-2022 targets in relation to the restoration of raised bog habitat.

Bord na Móna has also responded to the needs of the NRBMP and provided several sites to the government for the relocation of turf-cutters from SACs. This is part of a suite of ongoing bog conservation measures in the NRBMP to manage turf-cutting in protected sites. Bord na Móna and the National Parks and Wildlife Service continues to engage regarding the ongoing relocation of turf-cutters from protected raised bog sites.

9 All-Ireland Pollinator Plan 2015-2020

The All-Ireland Pollinator Plan 2015-2020 outlines key objectives and actions to protect and support pollinating insects and the habitats they rely on. There are several Bord na Móna specific actions in this plan including the adoption of pollinator-friendly management within the Bord na Móna network of sites. One action to help achieve this objective is habitat rehabilitation and restoration, where possible, of pollinator-friendly habitats, including peatland habitats.

10 Land-use planning policies

As Bord na Móna operates in many counties across Ireland, it is important to note the respective development plans in these counties. Many of the existing development plans recognise the potential that exists in the after-use of cutover/cutaway peatlands. Bord na Móna seeks to work with all of the relevant local authorities to ensure that the most appropriate after-uses are reflected in local planning policy. The following areas of consistent importance are of both direct and indirect relevance to Bord na Móna: heritage, tourism, biodiversity/conservation, landscape, renewable energy, and economy/enterprise.

Begnagh Bog is located in an area zoned by Longford County Council as open countryside.

11 National Archaeology Code of Practise

Bord na Móna operates under an agreed Code of Practice regarding archaeology with the Department of Arts, Heritage and the Gaeltacht and the National Museum of Ireland which provides a framework to enable the Company to progress peat extraction whilst carrying out archaeological mitigation. (<https://www.archaeology.ie/sites/default/files/media/publications/cop-bord-na-mona-en.pdf>)

The Code replaced a set of Principles agreed with the Department of Arts, Heritage and the Gaeltacht in the 1990s. Under the Code Bord na Móna, the Minister and Director work together to ensure that appropriate archaeological mitigation is carried out in advance of peat extraction.

- BNM must ensure that any monuments or archaeological objects discovered during peat extraction are protected in an appropriate manner by following the Archaeological Protection Procedures.
- BNM must ensure that any newly discovered monuments on Bord na Móna lands are reported in a timely manner to the National Monuments Service of the Department of Arts, Heritage and the Gaeltacht.
- BNM must ensure that any archaeological objects discovered on Bord na Móna lands are reported immediately to the Duty Officer of the National Museum of Ireland.
- Bord na Móna will adhere to the Archaeology Code of Practice relating to management of any archaeological finds that may arise during cutaway peatland rehabilitation and decommissioning.

12 Bord na Móna Biodiversity Action Plan 2016-2021

Rehabilitation of industrial peatlands is a key objective of the Bord na Móna Biodiversity Action Plan 2016-2021. This action plan outlines the main objectives and actions around biodiversity on Bord na Móna lands. The Bord na Móna Biodiversity Action Plan also outlines key International and European policy in relation to biodiversity. This includes the **United Nations Convention on Biodiversity 2011-2020 (CBD)** and **European Biodiversity Strategy to 2020**. Further details of these policies and Bord na Móna's responses can be found in the Bord na Móna Biodiversity Action Plan (Bord na Móna 2016). Both policy documents highlight targets such as reducing pressure on biodiversity, promoting sustainability, habitat restoration and benefits of ecosystem services.

One example of a key CBD target is:

- *“Restore at least 15% of degraded areas through conservation and restoration activities.”*

The EU's headline target for progress by 2020 is to:

- *“halt the loss of biodiversity and the degradation of ecosystems in the EU by 2020, restore them as far as feasible, while stepping up the EU contribution to averting global biodiversity loss.”*

This rehabilitation plan is aligned to the CBD target and the EU Biodiversity Strategy target and will help Ireland meet its commitment to these international Biodiversity policies.

13 Bord na Móna commitments

Bord na Móna made the commitment in 2009 not to develop any new peatland sites for industrial peat production. The company has continued to work with different stakeholders.

The company announced that industrial peat production would be cut by over 50 percent in 2019 and would entirely cease over most of its lands by the mid-2020s. Rehabilitation measures would continue to be carried out with the focus on re-wetting and rehabilitation of cutover and cutaway areas in line with national policies (such as the National Peatland Strategy, the National Biodiversity Action Plan, the Climate Action Plan 2019, the Water Framework Directive, etc.) and rehabilitation guidelines set down by the Environmental Protection Agency. To date, 15,000 hectares of cutaway and cutover bog have been rehabilitated using this approach with 5,000 hectares in active rehabilitation.

In line with Bord na Móna's accelerated decarbonisation programme, the company made a further commitment to a significantly larger rehabilitation target. This was reflected in our plans to rehabilitate a further 20,000 hectares of cutaway and cutover bog to wetland and woodland mosaics by 2025. In addition, we planned to restore a further 1,000 hectares of raised bog habitat by 2025.

The above commitments have now been followed by the decision by the company to cease industrial peat extraction and rehabilitate a target of 33,000 ha between 2021-2025.

These commitments outline the importance of peatland rehabilitation to Bord na Móna. The company will continue to demonstrate environmental responsibility and continue to deliver on these commitments in relation to peatland rehabilitation and in relation to the future management of these lands to maximise their benefits, particularly their ecosystem service benefits, along with the sustainable development of a portion of the land bank for other uses, such as renewable energy.

14 Bord na Móna Strategic Framework for the future use of cutaway peatlands 2020 (Draft)

The general after-use strategy of Bord na Móna is outlined in the Bord na Móna Strategic Framework for Future-Use of Cutaway Bogs 2020 (draft document). This document outlines how Bord na Móna's cutover peatland estate is complex in nature with great variability in terms of peat depths, peat types, drainage, subsoil condition and environmental value. Thus, future options require consideration on a site-specific basis, also bearing in mind the considerable internal variation within bogs. The development of the land-bank will also take account of national needs, while also taking account of the various national legislation, policies and plans related to the management of peatlands. In general, Bord na Móna will seek to balance and optimise commercial, social, and environmental value of these sites, and develop integrated land-uses, while taking account of the need for sustainability and their biodiversity value.

Any consideration of other future after-uses for Bord na Móna land such as development or other mixed uses will be conducted following the relevant planning guidelines and consultation with relevant authorities and will be considered within the framework of this peatland rehabilitation plan.

APPENDIX VII. DECOMMISSIONING

1. Condition 10 Decommissioning

This is a requirement of the applicable Integrated Pollution Control Licence issued by the Environmental Protection Agency. This condition 10.1 requires the following:

10.1 Following termination of use or involvement of all or part of the site in the licensed activity, the licensee shall:

10.1.1 Decommission, render safe or remove for disposal/recovery, any soil, subsoils, buildings, plant or equipment, or any waste, materials or substances or other matter contained therein or thereon, that may result in environmental pollution.

The main success criteria pertaining to successfully complying with this condition is ensuring that no environmental liability remains from this infrastructure and material and that the bog can be deemed suitable for surrender of the licence under section 95 of the EPA Acts. This is achieved by Bord na Móna identifying and quantifying any mechanical and infrastructural resources that were installed in the bog to enable the development and production operation at the site. This list is then refined to identify any items that would be deemed as possibly resulting in environmental pollution, should they not be removed.

Typically, these items/infrastructures would be any remaining, unconsolidated plant, equipment and attachments, waste materials, unused raw materials such as land drainage pipes, remaining peat stockpiles, stock pile covering, pumps, septic tanks and fuel tanks.

Below to be reviewed and updated

In relation to this bog, the list and tasks would be as follows:

Item	Description	Clooneeny Decommissioning Plan
1	Clean-up of remaining or unconsolidated waste or materials located in Bogs, Yards, Buildings and Offices	Clean-up of Bog
2	Cleaning Silt Ponds	Cleaning Silt Ponds
3	Decommissioning Peat Stockpiles	Peat Stockpile Management
4	Decommissioning or Removal of Buildings and Compounds	Not relevant
5	Decommissioning Fuel Tanks and associated facilities	Decommissioning and De-Gassing Mobile Fuel Tanks
6	Decommissioning and Removal of Bog Pump Sites	If feasible
7	Decommissioning or Removal of Septic Tanks	De-sludge Septic Tank

In addition, condition 7 of the licence requires these now defined waste items to be disposed of or recovered as follows:

7.1 Disposal or recovery of waste shall take place only as specified in *Schedule 2(i) Hazardous Wastes for Disposal/Recovery* and *Schedule 2(ii) Other Wastes for Disposal/Recovery* of this licence and in accordance with the appropriate National and European legislation and protocols. No other waste shall be disposed of/recovered either on-site or off-site without prior notice to, and prior written agreement of, the Agency.

7.2 Waste sent off-site for recovery or disposal shall only be conveyed to a waste contractor, as agreed by the Agency, and only transported from the site of the activity to the site of recovery/disposal in a manner which will not adversely affect the environment.

7.3 A full record, which shall be open to inspection by authorized persons of the Agency at all times, shall be kept by the licensee on matters relating to the waste management operations and practices at this site. This record shall as a minimum contain details of the following:

7.3.1 The names of the agent and transporter of the waste.

7.3.2 The name of the persons responsible for the ultimate disposal/recovery of the waste.

7.3.3 The ultimate destination of the waste.

7.3.4 Written confirmation of the acceptance and disposal/recovery of any hazardous waste consignments sent off-site.

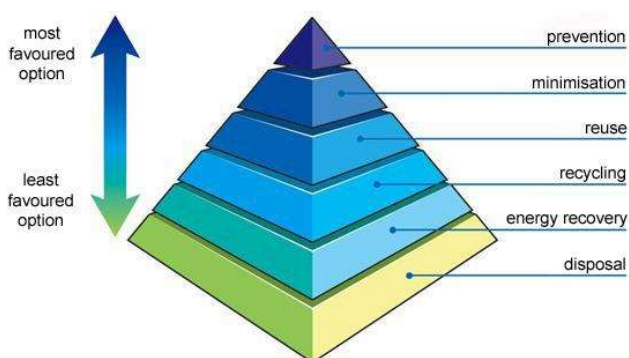
7.3.5 The tonnages and EWC Code for the waste materials listed in *Schedule 2(i) Hazardous Wastes for Disposal/Recovery* and *Schedule 2(ii) Other Wastes for Disposal/Recovery* sent off-site for disposal/recovery.

7.3.6 Details of any rejected consignments.

A copy of this Waste Management record shall be submitted to the Agency as part of the AER for the site.

As required by the licence, these waste items will be removed for recycling or disposal, using external contractors with the required waste collection permits, approved under 7.2, with waste records maintained as required under 7.3.

Where possible, Bord na Móna will utilize the appropriate waste hierarchy to identify waste that can reused or recycled ahead of disposal.



The validation of the success of condition 10.1 is carried out through an Independent Closure Audit (ICA), followed by and EPA Exit Audit (EA) and the eventual partial or full surrender of the licence.

2. Enhanced Decommissioning.

The remaining infrastructure does not constitute a risk to the environment and would not be a requirement of condition 10 of the licence. The removal of these are deemed as enhanced measures. These may enhance the future afteruse of the bog for amenity value, security against access for illegal and unsocial activities and general State and community benefit. In relation to this bog, this would include the infrastructure defined below:

Item	Enhanced Decommissioning Type	Clooneeny Decommissioning Plan
1	Removal of Railway Lines	Removal of Railway Lines
2	Decommissioning Bridges and Underpasses	If feasible
3	Decommissioning Railway Level Crossing	Decommissioning Railway Level Crossing
4	Restricting Access (bogs and silt ponds)	Restricting Access to Bog.
5	Removal of High Voltage Power Lines	If feasible

APPENDIX VIII. GLOSSARY

Cutaway Bog: A Bord na Móna site generally becomes cutaway when it is economically unviable to continue industrial peat extraction or when the majority of peat has been removed.

Deep peat cutover bog. Deep peat cutaway bog is defined as former raised bogs that have been in industrial peat production, where production has ceased but the residual peat depth is typically in excess of 2m. *Sphagnum* mosses are key species of raised bogs and the majority of the peat mass is formed from these mosses. *Sphagnum* species and other raised bog species are a key part of raised bog habitat function and prefer more acidic, nutrient poor, water-logged conditions. Typical raised bog *Sphagnum* mosses and other bog species do not thrive with the more typical alkaline water chemistry of cutaway bog but do grow well in these more acidic conditions where peat has been re-wetted. There is potential to re-develop *Sphagnum*-rich plant communities in these conditions if the peat can be re-wetted. This brings the opportunity of re-developing *Sphagnum*-rich vegetation communities that are considered Carbon sinks or peat-forming habitats and restoring the carbon sequestration function of these sites.

Dry cutaway bog: Cutaway bog is categorised as dry cutaway where it is not practical or feasible to re-wet these areas completely. It is inevitable that some areas of cutaway will remain relatively dry due to the heterogenous topography of the cutaway, as well as requirements for continued drainage on site for identified after-uses, or off site in relation to neighbouring lands or other infrastructure. Ridges and mounds of glacial deposits can become exposed during peat extraction and form a heterogenous topographical mosaic separated by basins. Dry cutaway may have very thin or no residual peat where ridges and mounds have been exposed. The exposed sub-soils are a mix of glacial gravels, muds and tills that can be quite free-draining. Dry cutaway may also have deeper residual peat but in a location (ie. at the margin) where the peat can not be re-wetted due to boundary constraints. Dry cutaway may also develop in situations where there a relatively steep slope that inhibits re-wetting. The majority of dry cutaway will develop towards grassland, heath, scrub and dry woodland habitats.

Enhanced decommissioning: This is defined as decommissioning carried out under Scheme, which is proposed to externally funded.

Enhanced rehabilitation: This is defined as rehabilitation carried out under Scheme, which is proposed to be externally funded. It is proposed by Government that Bord na Móna be obligated to carry out enhanced decommissioning, rehabilitation and restoration on peatlands. This Scheme will significantly go beyond what is required to meet rehabilitation and decommissioning obligations under existing EPA IPC licence conditions. Interventions and activities supported by the Scheme will ensure that environmental stabilisation is achieved (meaning IPC obligations are met), and importantly, significant additional benefits, particularly relating to climate action and other ecosystem services, will also be delivered. However, only the costs associated with the additional, enhanced and accelerated measures, i.e., those interventions which go beyond the existing decommissioning and rehabilitation requirements arising from Condition 10 will be eligible for support under the Scheme.

Environmental stabilisation: The key objective of peatland rehabilitation is environmental stabilisation. This means developing habitats and vegetation back onto the bare peat, slowing water movement across the bog, minimising effects to downstream waterbodies and meeting the conditions of the IPC Licence. This is achieved by a combination of re-wetting, where possible, and natural colonisation of the former cutaway, with or without intervention. Habitats will develop that reflect the underlying environmental conditions. Other after-use development may also serve to act as environmental stabilisation.

Marginal land. Marginal land is defined as land around the margin of the industrial peat production area. This margin generally contains a range of habitats including scrub, Birch woodland, cutover bog and raised bog remnants. It has a variety of land-uses including turf-cutting (private turbary). The Scheme will consider potential rehabilitation and restoration actions (e.g. drain blocking) within marginal land zones, where appropriate.

Rehabilitation: Rehabilitation is defined in general by Bord na Móna as environmental stabilisation of the former cutaway. This is generally achieved via re-wetting, where possible, and natural colonisation of the former cutaway, with or without intervention. It is not possible to restore raised bog habitats on BnM cutaway in general in the short-term. In general, most of the peat mass has been removed from many BnM cutaway sites and the environmental characteristics of these areas have therefore changed radically (peat depths, hydrology, water chemistry, substrate type, nutrient status. This means there will therefore be different habitat outcomes (wetlands, fen, heathland, grassland and Birch woodland). Other after-use development may also serve to act as rehabilitation.

Restoration: Ecological restoration is defined as the process of re-establishing to the extent possible the structure, function and integrity of indigenous ecosystems and the sustaining habitats they provide" (SER 2004). Defined in this way, restoration encompasses the repair of ecosystems (Whisenant 1999) and the **improvement of ecological conditions in damaged wildlands** through the **reinstatement of ecological processes**. In general, Bord na Móna cutaway peatlands cannot be restored back to raised bog in a reasonable timeframe as their environmental conditions has changed so radically (with the removal of the acrotelem – the living layer and much of the peat mass). However, they can be returned to a **trajectory** towards a naturally functioning peatland system (Renou-Wilson 2012). **Raised bog restoration** is an objective of some BnM sites where there is residual natural raised bog vegetation and where the majority of the peat is still intact.

Standard rehabilitation: This is defined as rehabilitation that is designed to meet the conditions of the EPA IPC Licence. The key objective of rehabilitation is environmental stabilisation. This is achieved by a combination of re-wetting, where possible, and natural colonisation of the former cutaway, with or without intervention. Other after-use development may also serve to act as rehabilitation.

Standard decommissioning: This is defined as decommissioning that is designed to meet the conditions of the EPA IPC Licence. This is defined as to render safe or remove for disposal/recovery, any soil, subsoils, buildings, plant or equipment, or any waste, materials or substances or other matter contained therein or thereon, that may result in environmental pollution.

Wetland cutaway bog. Wetland cutaway bog is defined as former raised bogs that have been in industrial peat production, where production has ceased and the majority of peat has been cutaway, and where this cutaway has the potential to be re-wetted. A significant number of Bord na Móna sites have pumped drainage and these sites are likely to develop a mosaic of wetland habitats when pumping is reduced or stopped. The water chemistry of wetland cutaway frequently is strongly influenced by the more alkaline sub-soils that have been exposed during peat production. This means that pioneer vegetation is more typical of fen and wetland, rather than raised bog. Wetland cutaway will have a broad range of hydrological conditions depending on the local topography. In some cases, these wetlands may form deep water (> 0.5 m) whilst other areas may have the water table at or just below the surface of the ground.

APPENDIX IX. EXTRACTIVE WASTE MANAGEMENT PLAN

(Minimisation, treatment, recovery and disposal)

Objective:

The objective of this generic plan is to comply with the requirements of regulation 5 of the Waste Management (Management of Waste from Extractive Industries) Regulations, and to prevent or reduce waste production and its harmfulness.

Scope:

This plan covers IPPC Licence's Ref P0504-01, Moundillion Group of Bogs in Counties Longford, Roscommon and Westmeath.

1.0 Extractive Waste:

Waste classified as extractive waste from peat extraction operations arise from three operations associated with this activity.

1.1 Silt Pond excavations and maintenance.

All peat extraction activities in Clonsast serviced by a silt lagoons/ponds. During the excavation of these silt ponds, pre IPPC Licensing in 1999 and since licensing, the excavated material is stored adjacent to the silt pond, where it either remains in situ or levelled out. As required by condition 6.6, these silt lagoons are cleaned twice per annum or more often if inspections dictate. These silt cleanings are also deposited on the same location, adjacent to the silt pond, where they may be levelled periodically to allow room for subsequent cleanings. These mounds of silt pond excavation material and cleanings are generally no higher than 2-3 metres.

1.2 Power Station screenings:

Lough Ree Power Ltd screens the peat from the bogs prior to processing. This screening removes oversized peat, stones and bog timbers. Schedule 3 (ii) of the IPPC licence permits disposal of these peat screenings back to the bog, where it is levelled and graded into the surrounding peat landscape. These locations have been agreed with the Agency as per condition 7.4 of the IPPC Licence, and as per the attached locations.

1.3 Bog Timbers:

During peat extraction operations, bog timbers often arise in the bog surface and are required to be cleared. These timbers consist of bog pine, oak and some yew. Some of these timbers, such as the oak and yew are removed for use in the wood craft industry, with the remaining bog pine stockpiled in locations at the opposite end of each bog, where it generally becomes a habitat for flora and fauna. These piles of timber are generally no higher than 1-2 metres.

2.0 P0503-01 IPPC Licence Extractive Waste Conditions

2.1 Condition 7.5 Extractive Waste Management

The licensee shall draw up a Waste Management Plan (to be known as an Extractive Waste Management Plan) for the minimisation, treatment, recovery and disposal of extractive waste. This Plan shall meet the requirements of regulation 5 of the Waste Management (Management of Waste from the Extractive Industries) Regulations, 2009. The Plan shall be submitted for agreement by the Agency by the 31st December 2012. The Plan shall be reviewed at least once every five years thereafter in a manner agreeable to the Agency and amended in the event of substantial changes to the operation of a waste facility or to the waste deposited. Any amendments shall be notified to the Agency.

All extractive waste shall be managed in accordance with the Extractive Waste Management Plan. A report on the implementation of the Extractive Waste Management Plan shall be provided in the AER.

2.2 Condition 7.6 Waste Facility

- (i) No new waste facility may be developed or an existing waste facility modified unless agreed by the Agency.
- (ii) The licensee shall ensure that all existing waste facilities are managed and maintained to ensure their physical stability and to prevent pollution or contamination of soil, air, surface water or groundwater.
- (iii) The licensee shall ensure that all new waste facilities are constructed, managed and maintained to ensure their physical stability and to prevent pollution or contamination of soil, air, surface water or groundwater.
- (iv) Operational measures shall be continuously employed to prevent damage to waste facilities from personnel, plant or equipment.
- (v) The licensee shall establish and maintain a system for regular monitoring and inspection of waste facilities.
- (vi) All records of monitoring and inspection of waste facilities, as required under the licence, shall be maintained on-site in order to ensure the appropriate handover of information in the event of a change of operator or relevant personnel.

2.3 Condition 7.7 Excavation Voids

7.7.1 Unless otherwise agreed by the Agency, only extractive waste shall be placed in excavation voids.

7.7.2 When placing extractive waste into excavation voids for rehabilitation and construction purposes, the licensee shall, in accordance with regulation 10 of the Waste Management (Management of Waste from the Extractive Industries) Regulations, 2009, and the Extractive Waste Management Plan:

- Secure the stability of the waste
- Put in place measures to prevent pollution of soil, surface water and ground water.
- Carry out monitoring of the extractive waste and excavation void.

Condition 7.5. Extractive Waste Management Plan. 5 (1)

3.0 Minimisation.

3.1 Silt pond excavation material and cleanings.

IPPC Licence conditions require all production areas to be serviced by an appropriately designed silt pond based on storage volume and retention time. Condition 6.6 requires all ponds to be cleaned bi-annually and more often if inspections dictate, so the only opportunity for minimisation of same is through Standard Operating Procedures. These are required under condition 2.2.2 (i) regarding minimisation of suspended solids, and are in-place to minimise the generation of silt, which in-turn will minimise the generation of silt pond waste.

3.2 Power Station Screenings.

These screenings cannot be minimised as they are a consequence of peat production, stones, timbers and oversize peat materials are naturally occurring on the bog, and are required to be removed prior to processing.

3.3 Bog Timbers.

Bog timbers are also naturally occurring materials within a bog and are required to be removed prior for production. The volume of these bog timbers varies from bog to bog and as such their minimisation is not controllable or quantifiable.

4.0 Treatment

4.1 Silt pond excavation material and cleanings.

The silt pond excavation material and silt cleanings do not require any treatment for its end use which will be either backfilling these silt pond voids as per condition 7.7.1 above as part of the Bog Rehabilitation Plan, or reincorporated into the surrounding peatlands.

4.2 Power Station Screenings.

The factory screenings are permitted to be returned to the bog as they were naturally occurring materials from the bog, and as such do not require any treatment to serve this purpose.

4.3 Bog Timbers

As per 1.3 above, these timbers are stockpiled at two locations in each bog, as per the attached list of sites and become habitats for various flora and fauna.

5.0 Recovery

5.1 Silt pond excavation material and cleanings.

Condition 2.2.2 (vi) requires the reuse of silt pond waste to be examined. This was undertaken in 2006, the outcome of which was that this waste peat silt material, as a fuel, was contaminated with sub-soils, rendering it unsuitable for combustion. In addition, volumes are small compared to overall peat production volumes.

5.2 Power Station Screenings.

Given the nature of these screenings as outlined in 1.2 above, there is no further use identified and they are permitted to be disposed of back to the bog.

5.3 Bog Timbers

Investigations into processing these materials into smaller fractions for potential heating purposes did not yield any viable results. In addition, these older stockpiles are now classified as habitats and as such would not be considered for reuse as a fuel.

6.0 Disposal

6.1 Silt pond excavation material and cleanings.

Schedule 3 (ii) permits the disposal of silt pond cleanings (Lagoon Sediments) to the bog and these locations, adjacent to the silt pond site, are presented in the attached spreadsheet, with associated grid coordinates.

6.2 Power Station Screenings.

Schedule 3 (ii) permits the disposal of screenings (Peat Screenings) to the bog at designated locations agreed under Condition 7.4, and these locations, are presented in the attached spreadsheet, with associated grid coordinates.

6.3 Bog Timbers

These naturally occurring bog timbers are stockpiled at locations in each bog, grid coordinates attached.

7.0 Extractive Waste Management Plan

5 (2a)(i)

The vast majority of peat extraction bogs were all designed and drained for production prior to the 1960's and as such the production fields layout cannot be altered. Under our Cleaner Reduction Procedures, various design changes have been implemented to the production machines and process to reduce lost peat which eventually is captured in the silt ponds and requires removal as waste peat silt. This along with training and ongoing research and development will continuously reduce waste peat and subsequently waste silt pond cleanings. Bog timbers are present naturally in various volumes and quantities in different bogs and as peat production involves stripping peat in layers, the exposure, generation and removal of these timbers is unavoidable. Work has been undertaken recently into project looking at grinding of these bog timbers in situ using a timber miller, and if this project becomes viable it will contribute to the reduction of bog timbers.

5 (2a)(ii)

Given the nature and expanse of peat bogs, the stockpiling and storage of these waste materials do not present a visual, storage or stability problem. As required under Condition 10 of the IPPC Licence, the silt pond excavations and screenings will be utilised to backfill the silt pond voids once the bogs have finished and stabilised in accordance with our Bog Rehabilitation Plan. Storage of these wastes in the interim, open to the elements does not present a change on the nature of these wastes that will threaten the environment or prevent their reuse during the bog rehabilitation process.

5 (2a)(iii)

Under Condition 10 of the IPPC Licence, all silt ponds will be decommissioned once the bog surface has stabilised, in agreement with the Agency. This will involve the removal of weirs and flow controls, returning the silt pond back to its original drain or removing the silt pond from the drainage system. Both of these activities will involve placing the silt pond extraction and cleaning material back into the excavation void.

5 (2a)(iv)

The peat bogs do not contain any topsoil, so this is not required.

5 (2a)(v)

Peat mineral resources do not undergo any treatment.

5 (2b)

These three extractive waste are all being reused and recovered back to their original extraction points and have not undergone any physical, chemical, or biological change.

5 (2c)(i, ii & iii)

These three extractive wastes, stored on the bog for reuse or recovery during the bog rehabilitation phase, do not require any management or monitoring during the operation of these bogs. Silt pond excavations and cleanings are stored adjacent to the silt pond and quickly revegetated and stabilise, the screenings are graded back into the bog at the agreed locations upon disposal and the bog timbers do not prevent any water or airborne danger to the environment.

5 (3)

The three extractive wastes arising from peat extraction operations at this site are classified wastes from mineral non-metalliferous excavation, with an EWC code of 0101 02. The materials are not classified as hazardous under Directive 91/689/EEC20, and do not contain substances or preparations classified as dangerous under Directives 67/548/EEC5 or 1999/45/EC6 above a certain threshold.

The peat excavations and cleanings are stored in locations and in a manner that they could not collapse, and are remote in their nature. The stockpiles are located adjacent to silt ponds that are cleaned regularly and as such these stockpiles are managed and levelled to facilitate further cleanings.

Therefore the material stored at these waste facilities would not be considered to be a Category A waste facility.

Classification in accordance Annex II.

Waste Material	Description	Classification	Chemical Process treatment	Deposition description	Transport System
Silt Pond Excavations and cleanings	Peat and mineral soils associated with peatlands. Stored for reuse during bog rehabilitation, with no displacement of overburden	01 01 02	None	Excavated from silt ponds by excavator and deposited adjacent to the silt pond.	Excavator
Peat Screenings	Stones, timbers and oversized peat particles, reincorporated into low areas, agreed with the Agency, and stabilized under normal natural bog conditions	01 01 02	None	Removed by screen at the factory and transported by tractor and trailer to the designated and agreed locations	Tractor and trailer.
Bog Timbers	Pine, Oak and Yew species, stored at locations in each bog. Not subject to any stability issues due to exposure to atmospheric/meteorological conditions.	01 01 02	None	Removed from the bog surface by excavator and transported by tractor and trailer to the agreed locations	Tractor and Trailer

Description of operations.

Silt pond excavations arise from the requirement to have silt ponds treating all peat extraction sites. Silt pond cleanings arise from the removal of peat silt from silt ponds as required under IPPC Licence. Bog timbers arise from preparation of the bogs surface for peat production. Estimated quantities of materials are below:

Closure plan. (Bog Rehabilitation Plan).

Condition 10.1 – 10.3 of the IPPC Licence requires the following:

- 10.1 Following termination of use or involvement of all or part of the site in the licensed activity, the licensee shall:
 - 10.1.1 Decommission, render safe or remove for disposal/recovery, any soil, subsoils, buildings, plant or equipment, or any waste, materials or substances or other matter contained therein or thereon, that may result in environmental pollution.
 - 10.1.2 Implement the agreed cutaway bog rehabilitation plan (refer Condition 10.2).

10.2 Cutaway Bog Rehabilitation Plan:

- 10.2.1 The licensee shall prepare, to the satisfaction of the Agency, a fully detailed and costed plan for permanent rehabilitation of the cutaway boglands within the licensed area. This plan shall be submitted to the Agency for agreement within eighteen months of the date of grant of this licence.
- 10.2.2 The plan shall be reviewed every two years and proposed amendments thereto notified to the Agency for agreement as part of the AER. No amendments may be implemented without the written agreement of the Agency.

10.3 The Rehabilitation Plan shall include as a minimum, the following:

- 10.3.1 A scope statement for the plan; to include outcome of consultations with relevant Agencies, Authorities and affected parties (to be identified by the licensee).
- 10.3.2 The criteria which define the successful rehabilitation of the activity or part thereof, which ensures minimum impact to the environment.
- 10.3.3 A programme to achieve the stated criteria.
- 10.3.4 Where relevant, a test programme to demonstrate the successful implementation of the rehabilitation plan.
- 10.3.5 A programme for aftercare and maintenance.

10.4 A final validation report to include a certificate of completion for the Rehabilitation Plan, for all or part of the site as necessary, shall be submitted to the Agency within six months of execution of the plan. The licensee shall carry out such tests, investigations or submit certification, as requested by the Agency, to confirm that there is no continuing risk to the environment. This plan including maps and ecological classifications are available on file at the Mountdillon IPPC Licence Coordinators office.

The location in relation to the silt pond excavations and cleanings are adjacent to the silt ponds, which are considered under the Shannon River Basin Management Plan in accordance with the requirements of Directive 2000/60/EC.

Screenings and bog timbers are all naturally occurring elements of peatland and their placement back to the bog in smaller concentrated designated waste facilities does not constitute a risk to the prevention of water compliance.

The lands under where these materials are deposited are peatlands and are un-effected by the placing of this material.

Review.

This plan will be reviewed every five years, the first review to take place in September 2017. This review will entail an inspection of these waste facilities to ensure their placing, management, maintenance and stability comply with the requirements of the Extractive Waste Management requirements and condition 7.5, 7.6 and 7.7 of the Mountdillon IPPC Licence P0504-01.

DRAFT

APPENDIX X. MITIGATION MEASURES FOR THE APPLICATION OF FERTILISER

- Any fertiliser used will be Rock Phosphate and will not be applied in the following conditions:
 1. The land is waterlogged;
 2. The land is flooded, or it is likely to flood;
 3. The land is frozen, or covered with snow;
 4. Heavy rain is forecast within 48 hours (forecasts will be checked from Met Éireann).
 5. The ground slopes steeply and there is a risk of water pollution, when factors such as surface run-off pathways, the presence of land drains, the absence of hedgerows to mitigate surface flow, soil condition and ground cover are taken into account.
- No fertiliser will be spread on land within 2 metres of a surface watercourse.
- Buffer zones in respect of waterbodies, as specified on <https://www.epa.ie/about/faq/name,57156,en.html>, will be adhered with at all times with regard to fertiliser application. Reproduced as follows:

Water body / Feature	Buffer zone
Any water supply source providing 100m ³ or more of water per day, or serving 500 or more people	200 metres (or as little as 30 metres where a local authority allows)
Any water supply source providing 10m ³ or more of water per day, or serving 50 or more people	100 metres (or as little as 30 metres where a local authority allows)
Any other water supply for human consumption	25 metres (or as little as 30 metres where a local authority allows)
Lake shoreline	20 metres
Exposed cavernous or karstified limestone features (such as swallow holes or collapse features)	15 metres
Any surface watercourse where the slope towards the watercourse exceeds 10%	10 metres
Any other surface waters	5 metres*

APPENDIX XI. CONSULTATION SUMMARIES

Table APX -1 Consultees contacted

Table APX -2 Response summary from Consultees contacted

DRAFT

APPENDIX XII. ARCHAEOLOGY

Role of the Archaeological Liaison Officer

1. To communicate this Code of Practice and the *Archaeological Protection Procedures* (Appendix IV) to all personnel operating on the bog.
2. To ensure that all notices relating to the *Archaeological Protection Procedures* are posted and maintained at appropriate locations on the bog.
3. To report any stray finds, presented to the Liaison Officer from his/her group of bogs, to the Duty Officer of the National Museum of Ireland.
4. To provide for the appropriate protection of the stray find, whether in-situ or removed from the bog, as directed by the Duty Officer of the National Museum of Ireland.



Code of Practice

22

Code of Practice

5. To arrange for the delivery or collection of the stray find, as directed by the Duty Officer of the National Museum of Ireland.
6. To complete the Report of Discovery of Archaeological Object(s) in Bogs (Appendix V), as directed by the Duty Officer of the National Museum of Ireland.
7. To maintain a file of all stray finds and associated documentation and provide copies to the Project Archaeologist.
8. To provide assistance, where required, to the Department during archaeological surveys.
9. To provide assistance, where required, to Bord na Móna's Consultant Archaeologists, during investigation and mitigation of monuments.
10. To report to the Bord na Móna members on the Archaeology Management Liaison Committee any planned developments or new activities on cutaway peatland areas within his/her group of bogs.



Bord na Moña	Procedure: ENV017	Rev: 1
Title: Archaeological Findings	Approved: EM	Date: 13/10/2020

1) Purpose

The purpose of this procedure is to describe the arrangements in Bord na Moña for findings of Archaeological material (Stray Finds).

All objects, sites or monuments, no matter how fragmentary, are important elements of our heritage.

2) Procedure

1. Check whether there are any known archaeological monuments in your area.
2. Be vigilant at all times - objects or traces of structures can be found on the field surfaces, in the drain faces, on the bog margins or caught within the mechanics of machinery.
3. If an object is found leave it in place, if it is safe to do so, note its position and immediately contact your Archaeological Liaison Officer who will assess the situation and contact the Duty Officer of the National Museum of Ireland.
4. Resist the temptation to investigate the find spot as this may disturb fragile archaeological deposits.
5. If the object is already dislodged or is in imminent danger, remove it carefully, mark its find spot and report it immediately to your Archaeological Liaison Officer.
6. Objects made of wood, leather or textile, which are removed from peat should be kept in conditions similar to those in which they are found. This can be done by packing them in peat or, if waterlogged, placing them in a clean basin of water and sealing the container. Resist the temptation to clean or remove peat from the object.
7. If timbers or other materials, such as gravel or stones, which could be part of a man-made structure are noted on the bog, mark the location and report it immediately to your Archaeological Liaison Officer. If you suspect the find is of archaeological importance, resist the temptation to expose it any further as this could result in damage to the structure.
8. Report anything that looks unnatural in the bog – your Archaeological Liaison Officer will decide whether it should be referred to the appropriate authorities.

NOTE: Our archaeological heritage is a finite, non-renewable resource. Once a site is destroyed its information is lost forever and we have lost the chance to understand a little more about our past, where we have come from and perhaps the opportunity to learn for the future.

Your Archaeological Liaison Officer is

3) Records

Revision Index			
Revision	Date	Description of change	Approved
1	13/09/2020	First release	EMcD
2			