

Bord na Móna

Cutaway Bog Decommissioning and Rehabilitation Plan 2022

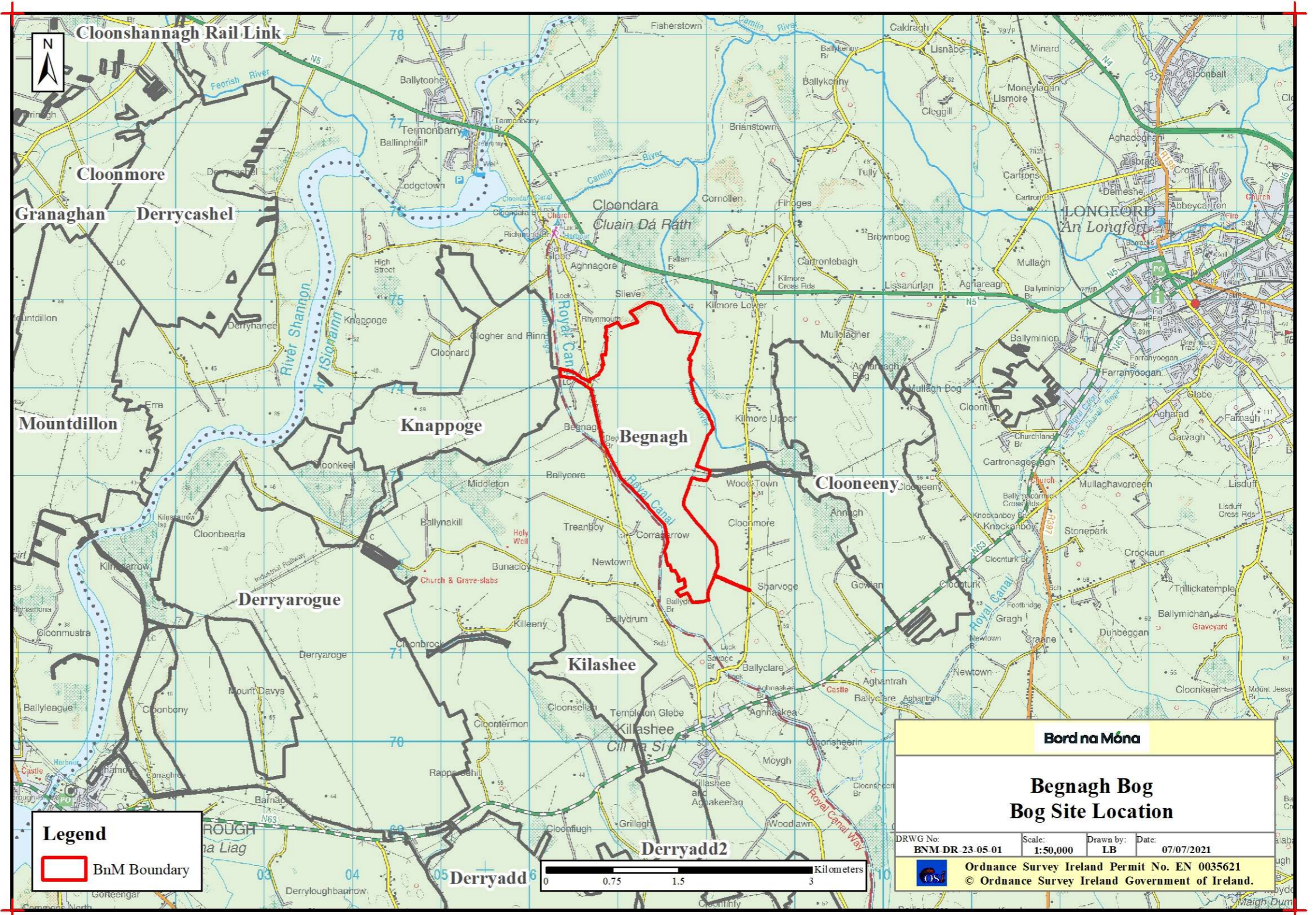
Begnagh Bog Rehab Plan GIS Map Book

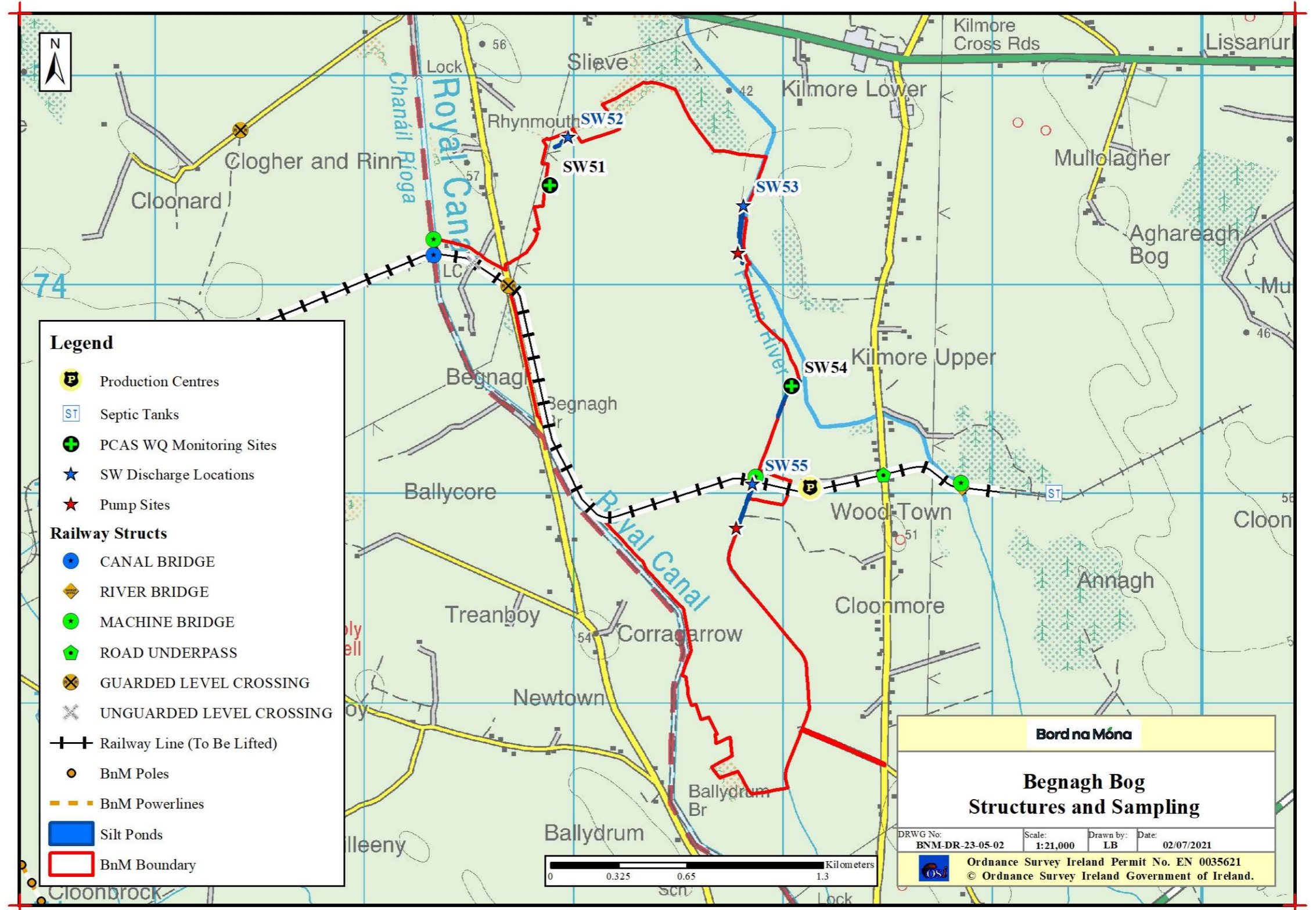
Document Control Sheet						
Document Name:	Cutaway Bog Decommissioning and Rehabilitation Plan - Begnagh Bog Rehab Plan Map Book					
Document File Path:						
Document Status:	Draft					
This document comprises:	DCS	TOC	Text (Body)	References	Maps	No. of Appendices
	1	1	0	0	15	0
Rev.	0.1	Author(s):		Checked By:		Approved By:
Name(s):		LB				
Date:		04/10/2021				
Rev.	1	Author(s):		Checked By:		Approved By:
Name(s):						
Date:						
Rev.	1.1	Author(s):		Checked By:		Approved By:
Name(s):						
Date:						

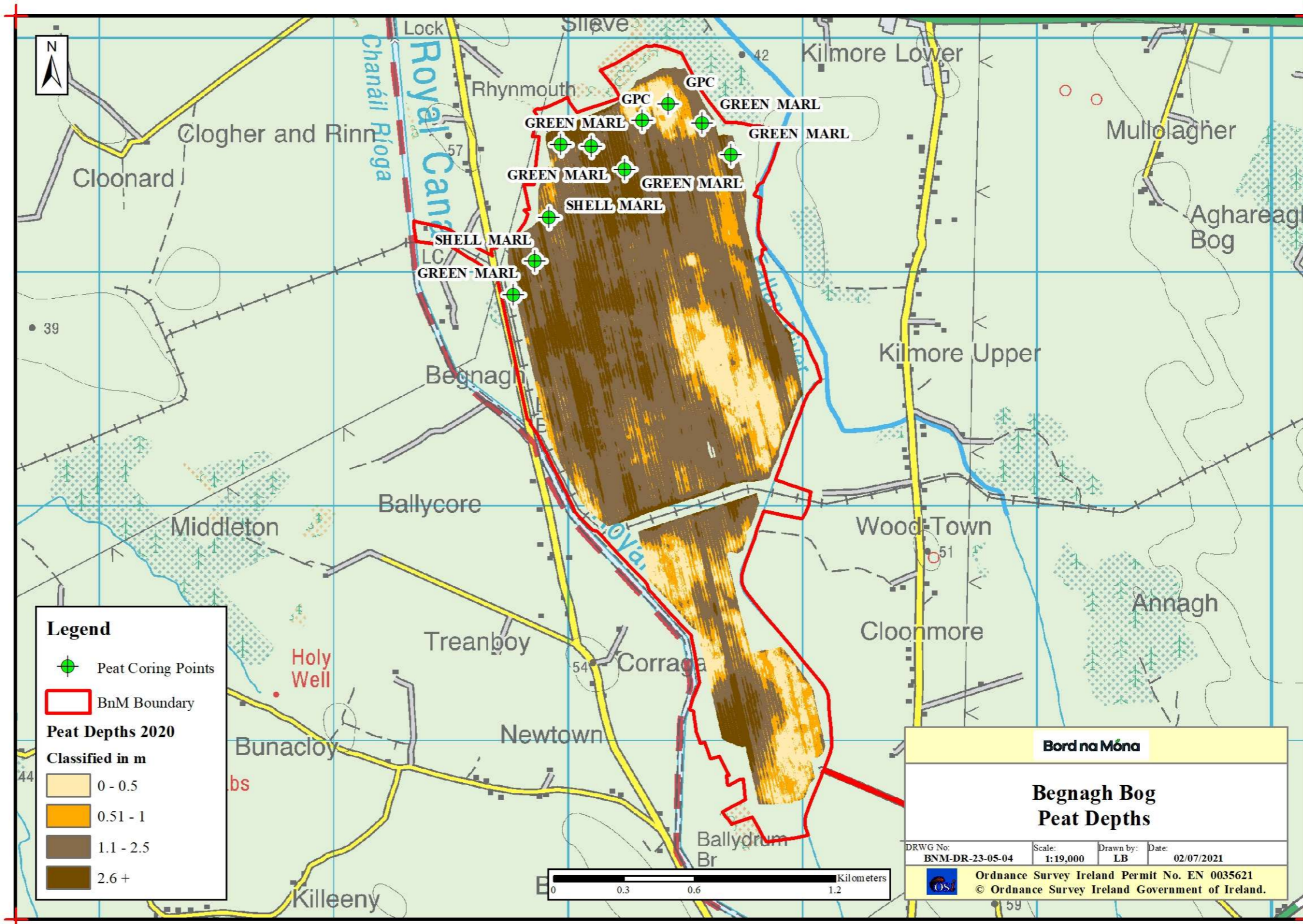
Table of Contents

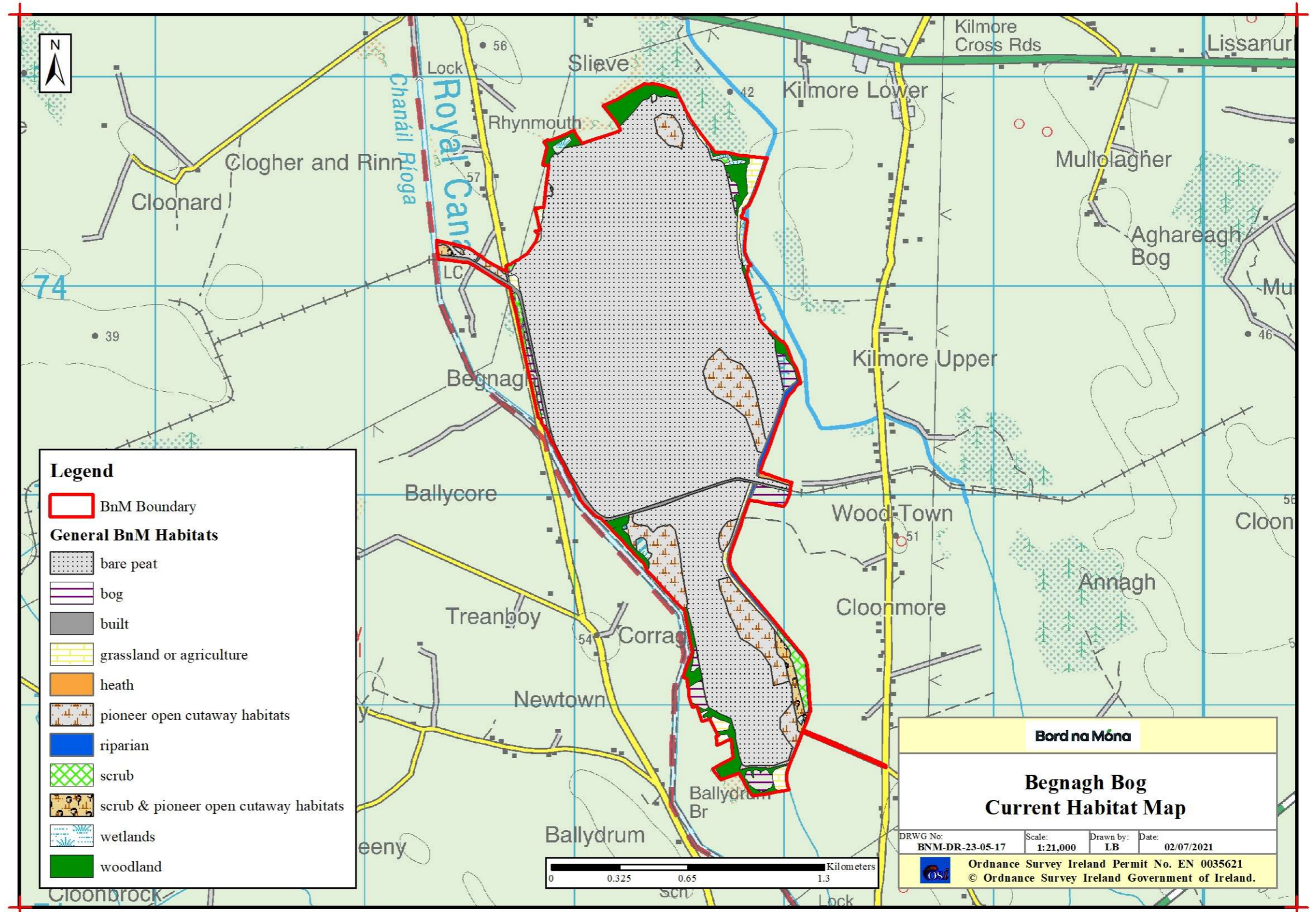
Bog Site Information Maps	4
BNM-DR-23-05-01: Bog Site Location.....	5
BNM-DR-23-05-02: Structures and Sampling	6
BNM-DR-23-05-04: Peat Depths	7
BNM-DR-23-05-17: Current Habitat Map	8
BNM-DR-23-05-21: Aerial Imagery 2000	9
BNM-DR-23-05-22: Aerial Imagery 2020	10
BNM-DR-23-05-23: Proximity Designated Sites.....	11
BNM-DR-23-05-24: Bog Group Map	12
Hydrology / Topography Maps	13
BNM-DR-23-05-WQ01: Water Quality Map	14
BNM-DR-23-05-SP01: Sampling Points	15
BNM-DR-23-05-03: LiDAR Map.....	16
BNM-DR-23-05-09: Depression Analysis.....	17
BNM-DR-23-05-13: General Drainage Map	18
Rehabilitation Maps	19
BNM-DR-23-05-05: Enhanced Rehabilitation Measures	20
BNM-DR-23-05-20: Standard Rehabilitation Measures.....	21

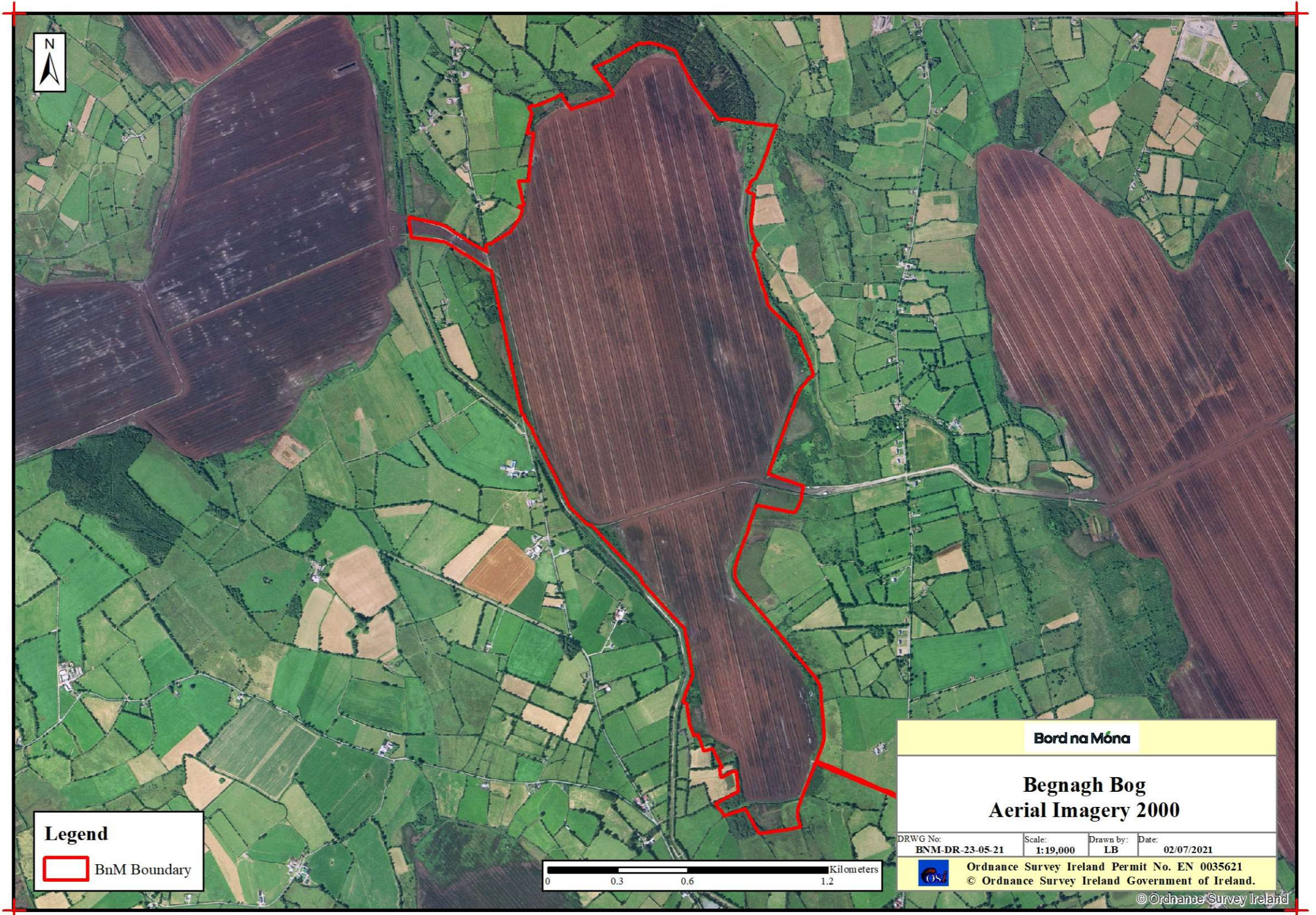
Bog Site Information Maps

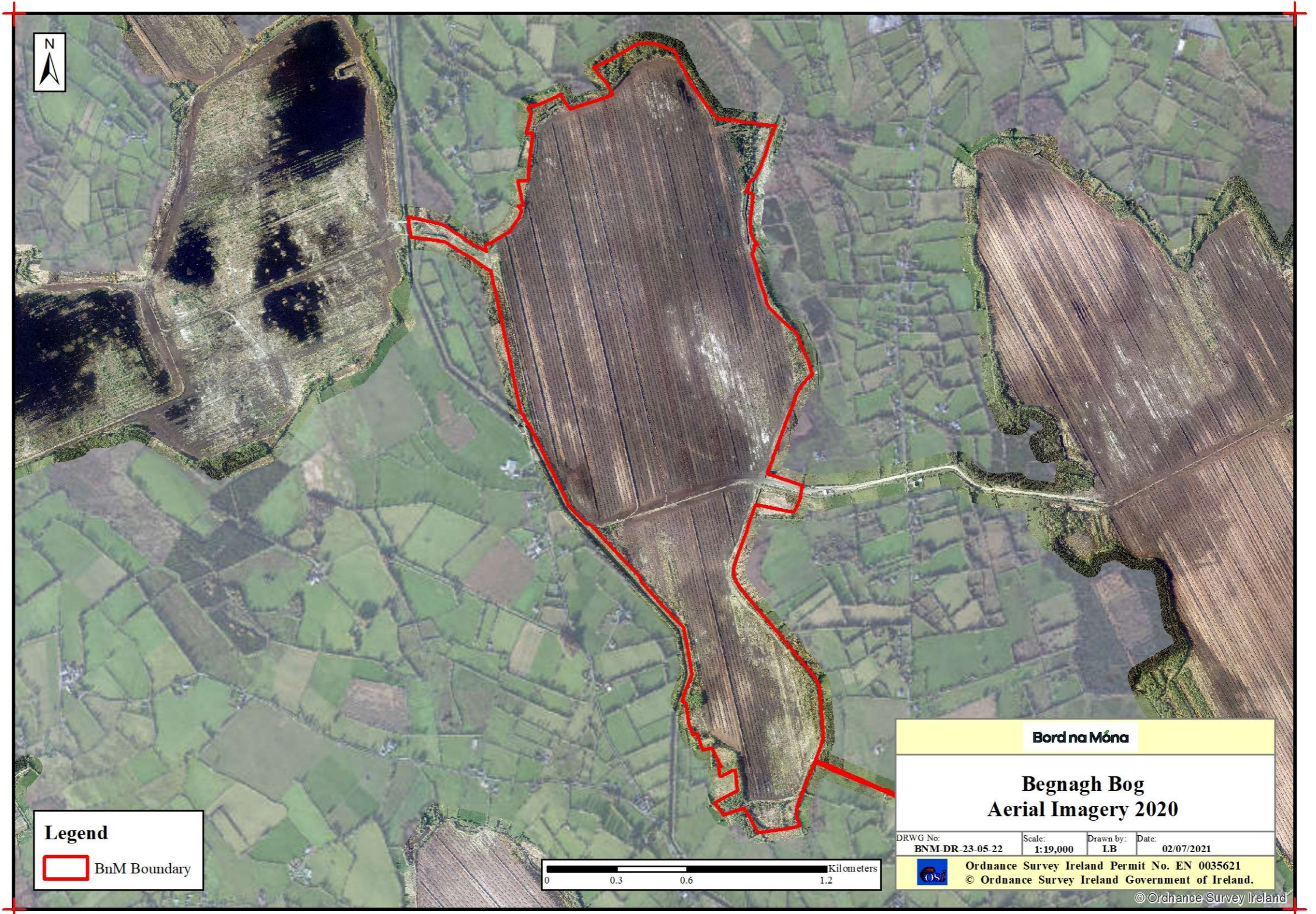


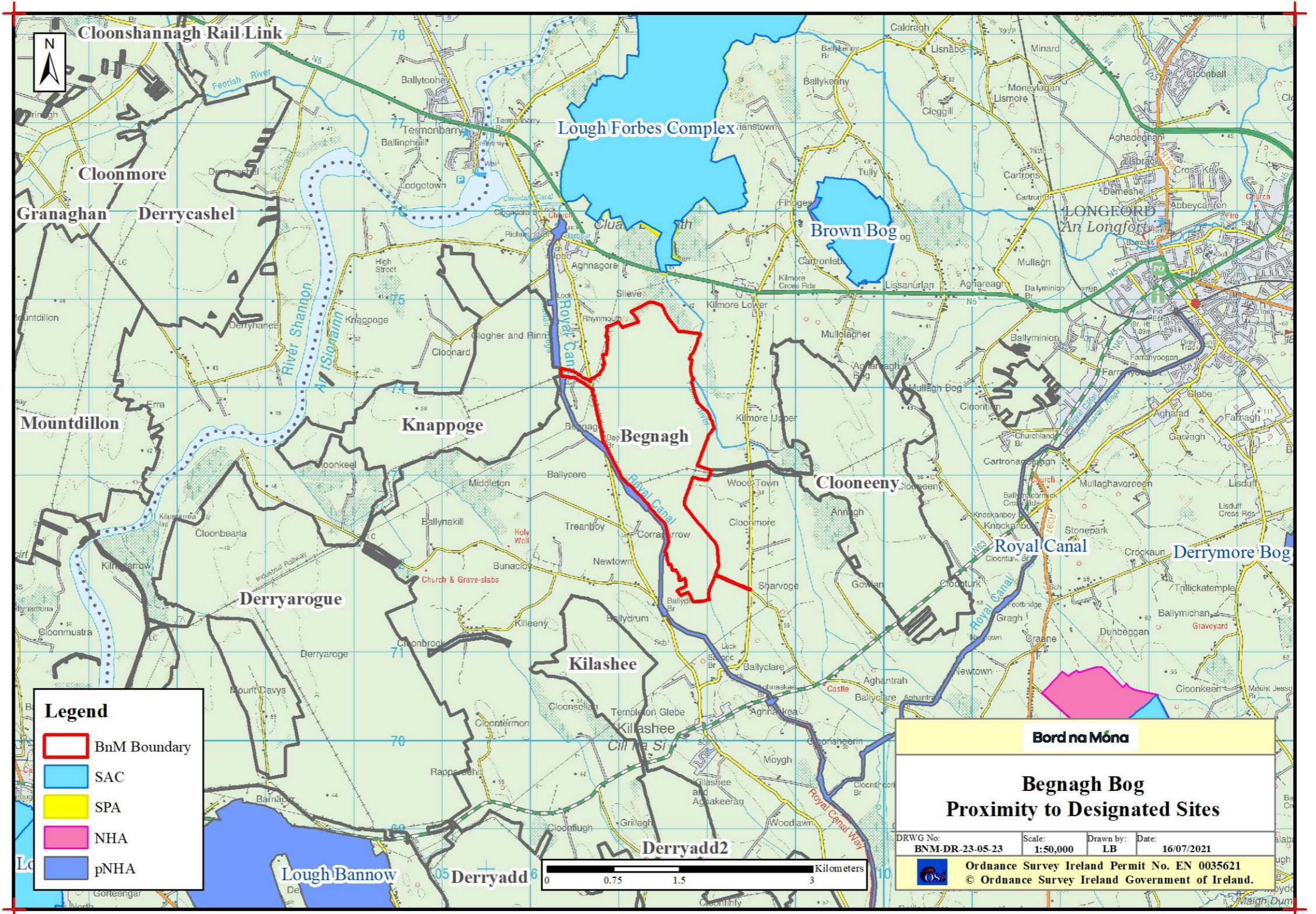


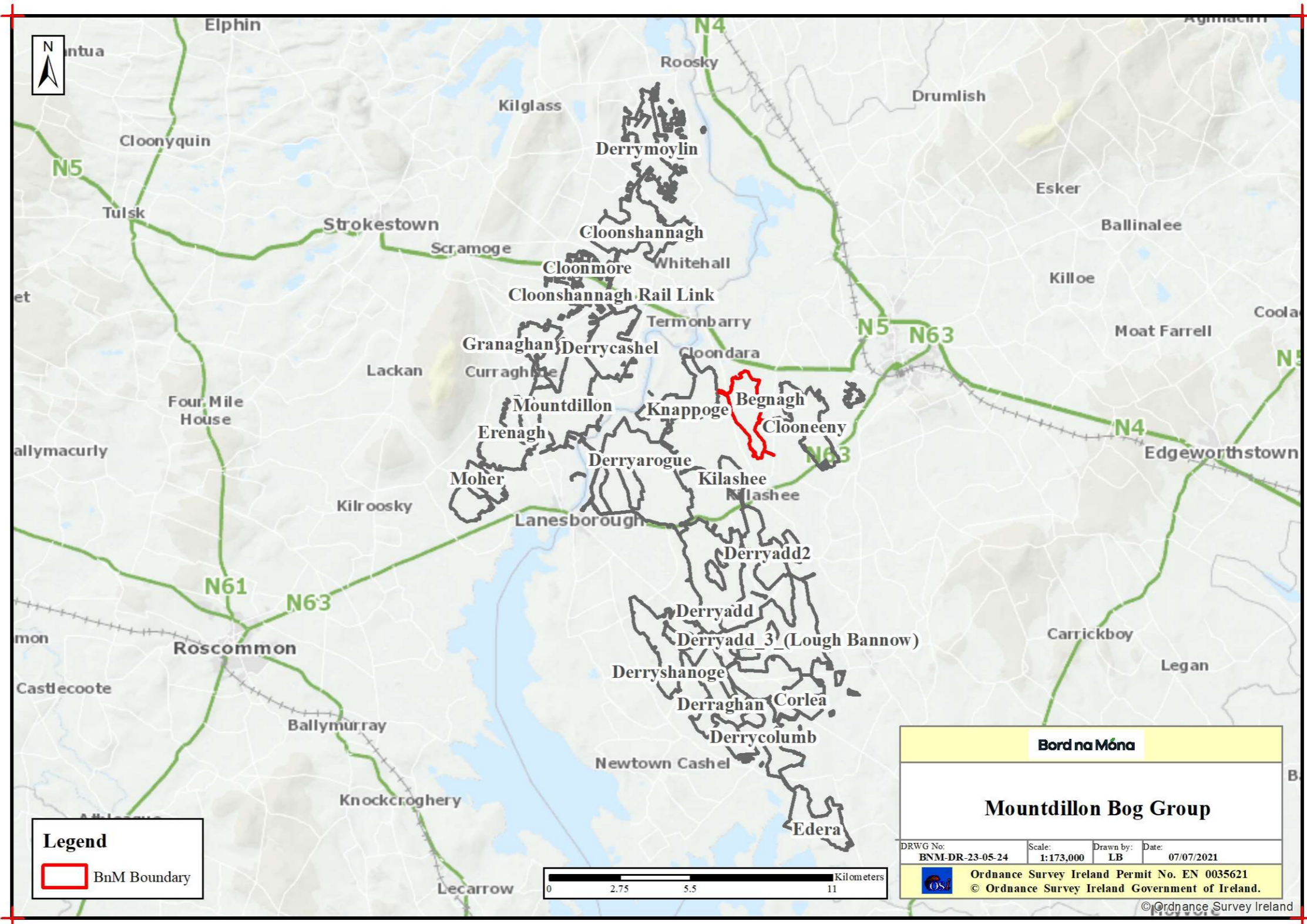




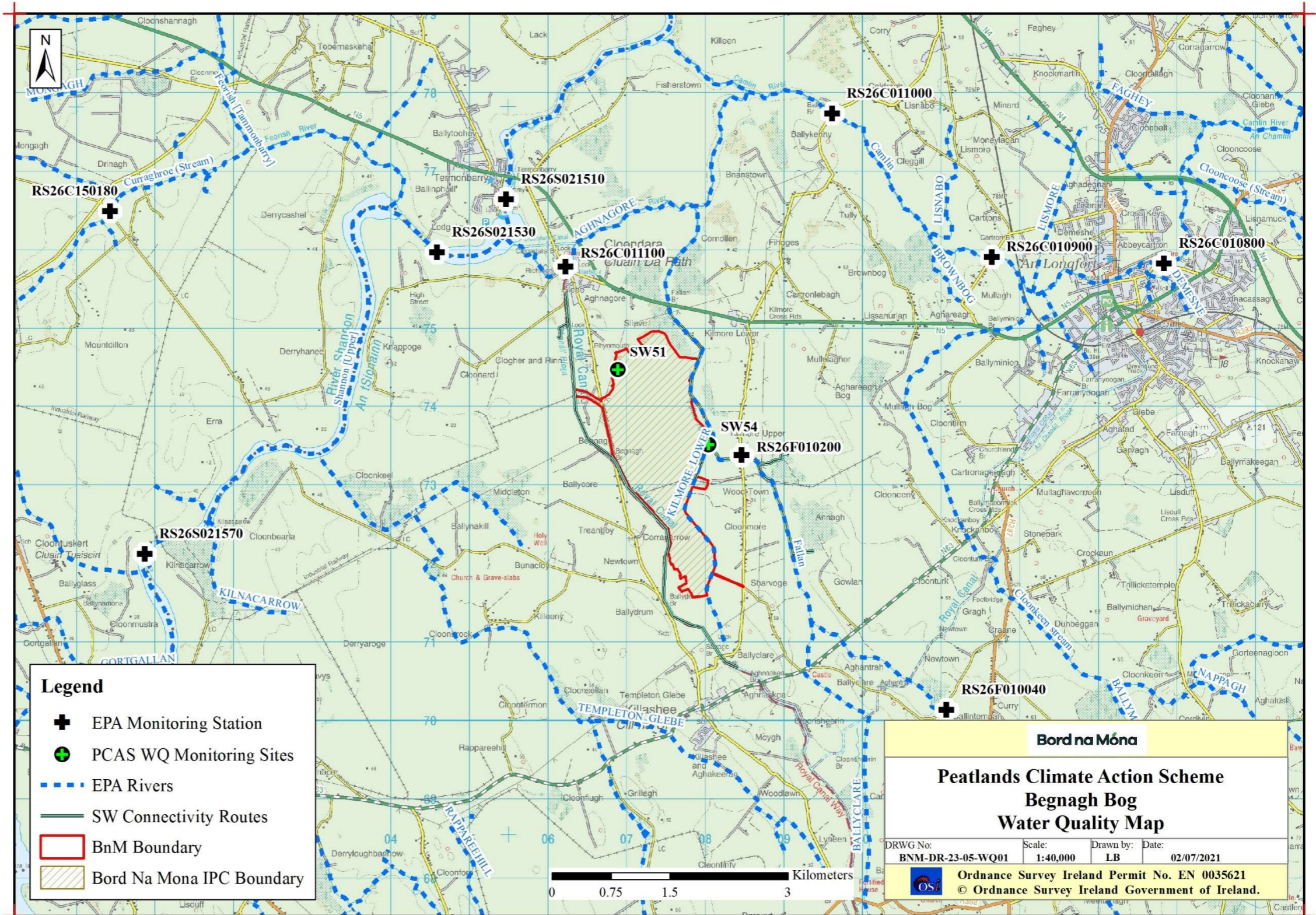


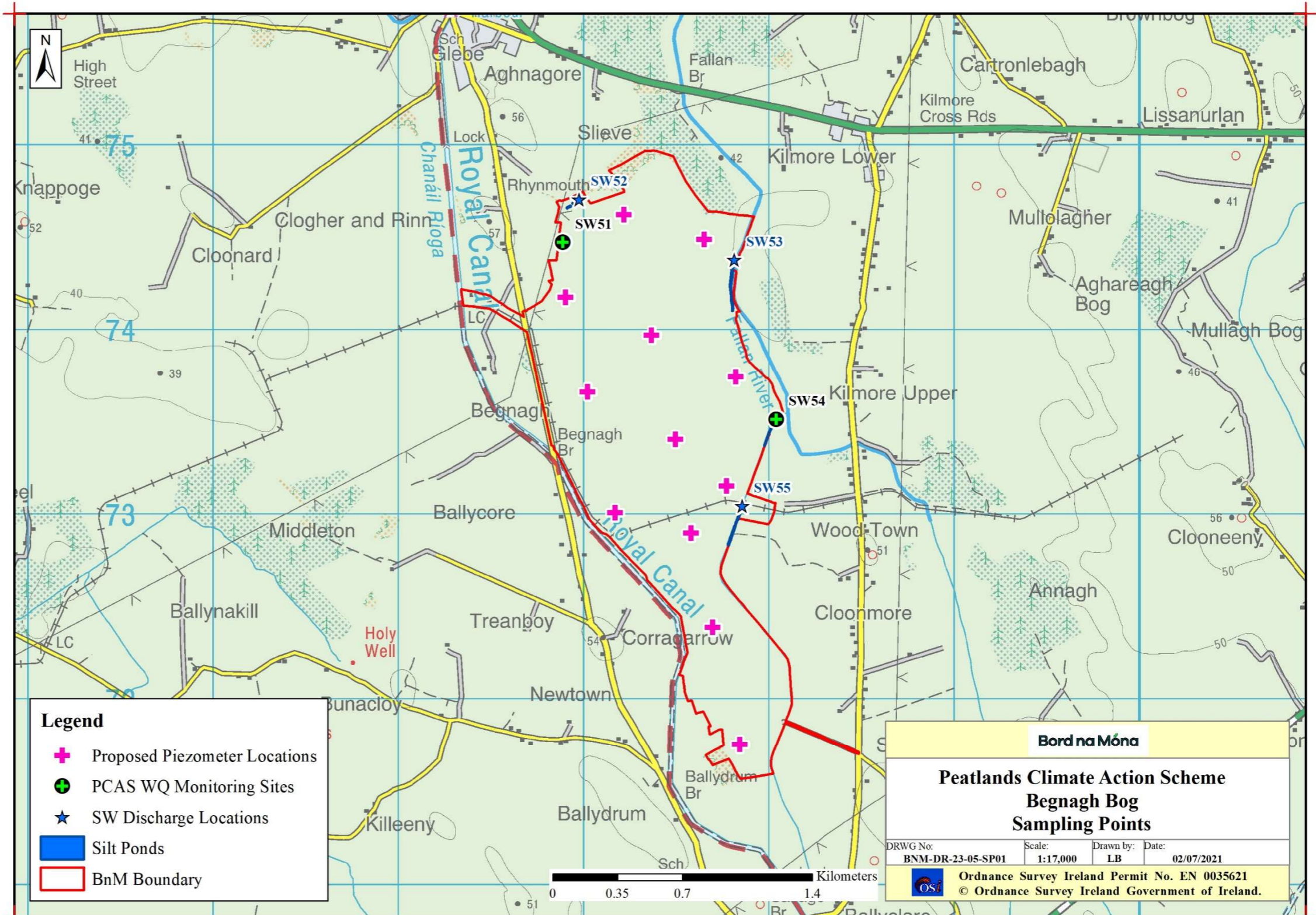


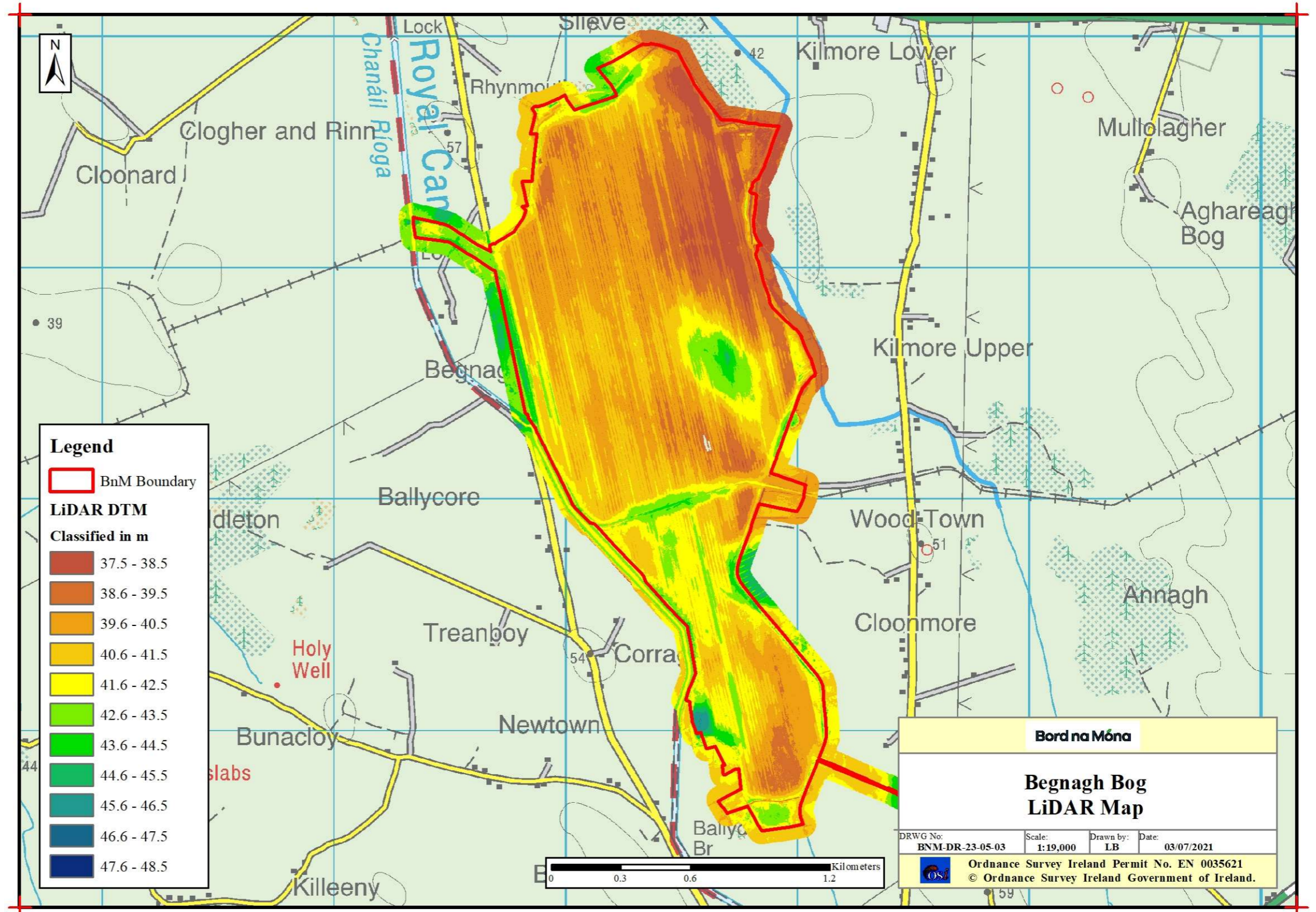


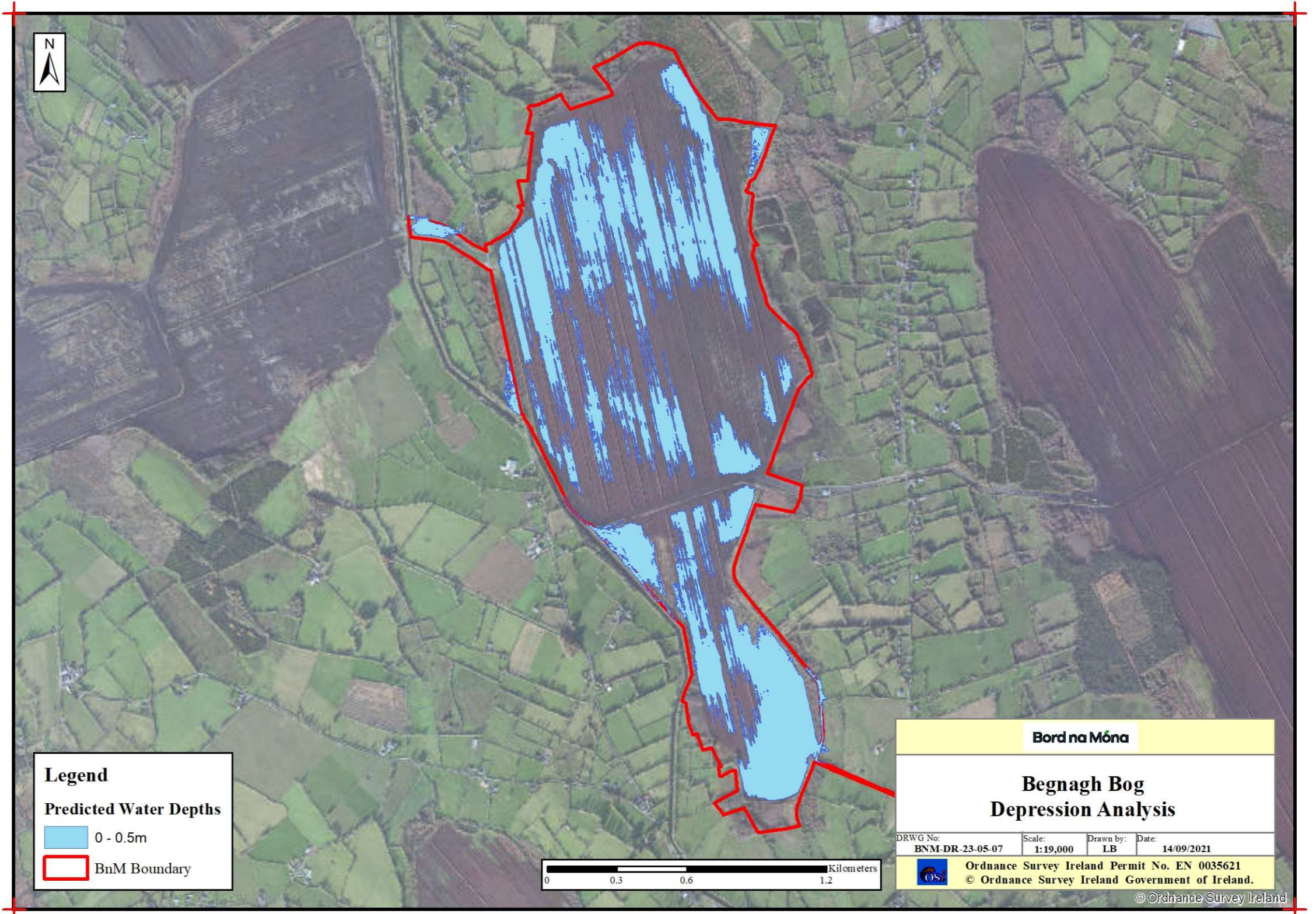


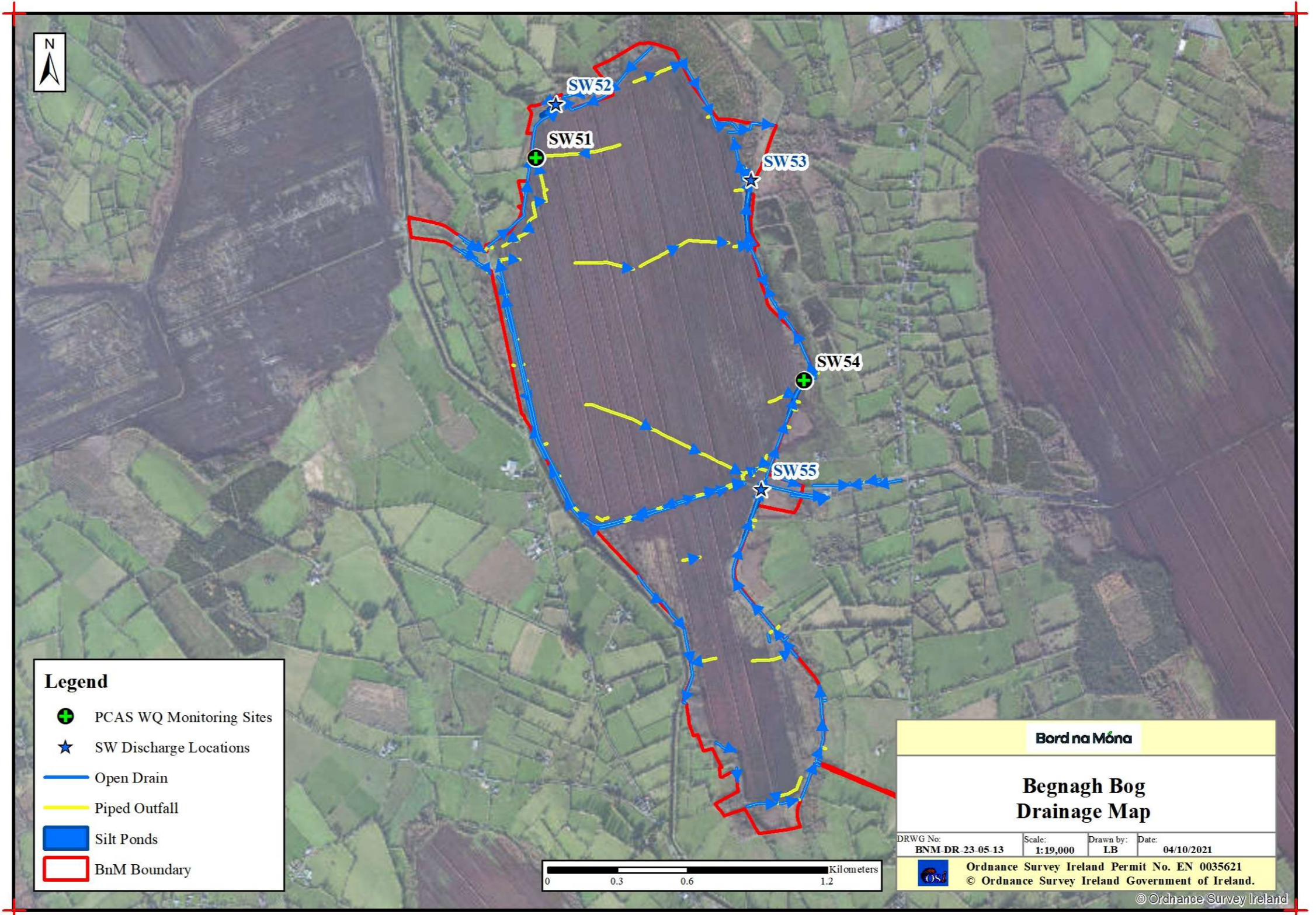
Hydrology / Topography Maps











Rehabilitation Maps

